## LEGEND

AC. - ACRES
AH.; AHD. - AHEAD
AVE. - AVENUE
BK. - BACK
℄ - BASELINE
BLVD. - BOULEVARD
BLDG. - BUILDING
BUS. - BUSINESS
(C) - CALCULATED DATA
C.I.R. - CAPPED IRON ROD
℄ - CENTERLINE
C.C.R. - CERTIFIED CORNER RECORD
CH. - CHAIN(S)
CB - CHORD BEARING
C.B.S. - CONCRETE BLOCK STRUCTURE
CONC. - CONCRETE
C.M. - CONCRETE MONUMENT
C.P. - CONCRETE PIPE
COR. - CORNER
CO. - COUNTY
C.R. - COUNTY ROAD
CORP. - CORPORATION
C.S. - CURVE TO SPIRAL
CO. - COUNTY
C.R. - COUNTY ROAD
D.B. - DEED BOOK
(D) - DEED DATA
D - DEGREE OF CURVATURE
Δ - DELTA (CENTRAL ANGLE)
D.O.T. - DEPARTMENT OF TRANSPORTATION
D.H. - DRILLED HOLE
DR. - DRIVE
X - EASTING PLANE COORDINATE VALUE
D.R.M.P. - DYER, RIDDLE, MILLS & PRECOURT, INC.
EXIST. - EXISTING
F.A.P. - FEDERAL AID PROJECT
' - FEET/MINUTES
(F) - FIELD DATA
FL. - FLORIDA
FND. - FOUND
F.P. - FINANCIAL PROJECT
G.P.S. - GLOBAL POSITIONING SYSTEM
I.D. - IDENTIFICATION
INC. - INCORPORATED
I-10 - INTERSTATE
I.P. - IRON PIPE
I.R. - IRON ROD
I.R. & C. - IRON ROD AND CAP
LN. - LANE
LT. - LEFT
m - METER
mm - MILLIMETER
N. - NORTH
E. - EAST
W. - WEST
S. - SOUTH
" - INCHES/SECONDS
° - DEGREES
L - LENGTH OF CURVE
L.A. - LIMITED ACCESS
L.B. - LICENSED SURVEYING BUSINESS
L.C. - LONG CHORD
L.O.C. - LIMITS OF CONSTRUCTION
L.S. - LENGTH OF SPIRAL
L.T. - LONG TANGENT
MAINT. - MAINTAINED
MON. - MONUMENT
N. & D. - NAIL AND DISK
Y - NORTHING PLANE COORDINATE VALUE
N/A - NOT APPLICABLE
N.T.S. - NOT TO SCALE
NO. - NUMBER
O.R. - OFFICIAL RECORD
PG. - PAGE
PK; P.K. - PARKER-KALON
P.R.M. - PERMANENT REFERENCE MONUMENT
PL. - PLACE
P.B. - PLAT BOOK
(P) - PLAT DATA
P.C. - POINT OF CURVATURE
P.C.C. - POINT OF COMPOUND CURVE
P.O.C. - POINT ON CURVE
P.I. - POINT OF INTERSECTION
P.O.L. - POINT ON LINE
PRELIM. - PRELIMINARY
P.T. - POINT OF TANGENCY
P.O.T. - POINT ON TANGENT
P.P. - POWER POLE
P.L.S. - PROFESSIONAL LAND SURVEYOR
P.S.M. - PROFESSIONAL SURVEYOR & MAPPER
℄ - PROPERTY LINE
R - RADIUS/RANGE
R.R. - RAILROAD
RGE. - RANGE
REC. - RECOVERED
R.L.S. - REGISTERED LAND SURVEYOR
RES. - RESIDENCE
RT. - RIGHT
R/W - RIGHT OF WAY
RD. - ROAD
S.C. - SPIRAL TO CURVE
SEC. - SECTION
S.T. - SHORT TANGENT
S.W. - SIDEWALK
S.P. - SINGLE PROPORTION
S.P.I. - SPIRAL POINT OF INTERSECTION
S.R. - STATE ROAD
STA. - STATION
ST. - STREET/SAINT
T.B. - TANGENT BEARING
T - TANGENT LENGTH OF CURVE/TOWNSHIP
T.C.; T-C - TANGENT TO CURVE
TERR. - TERRACE
TWP. - TOWNSHIP
W/ - WITH
& - AND
U.S. - UNITED STATES
W.P.I. - WORK PROGRAM ITEM

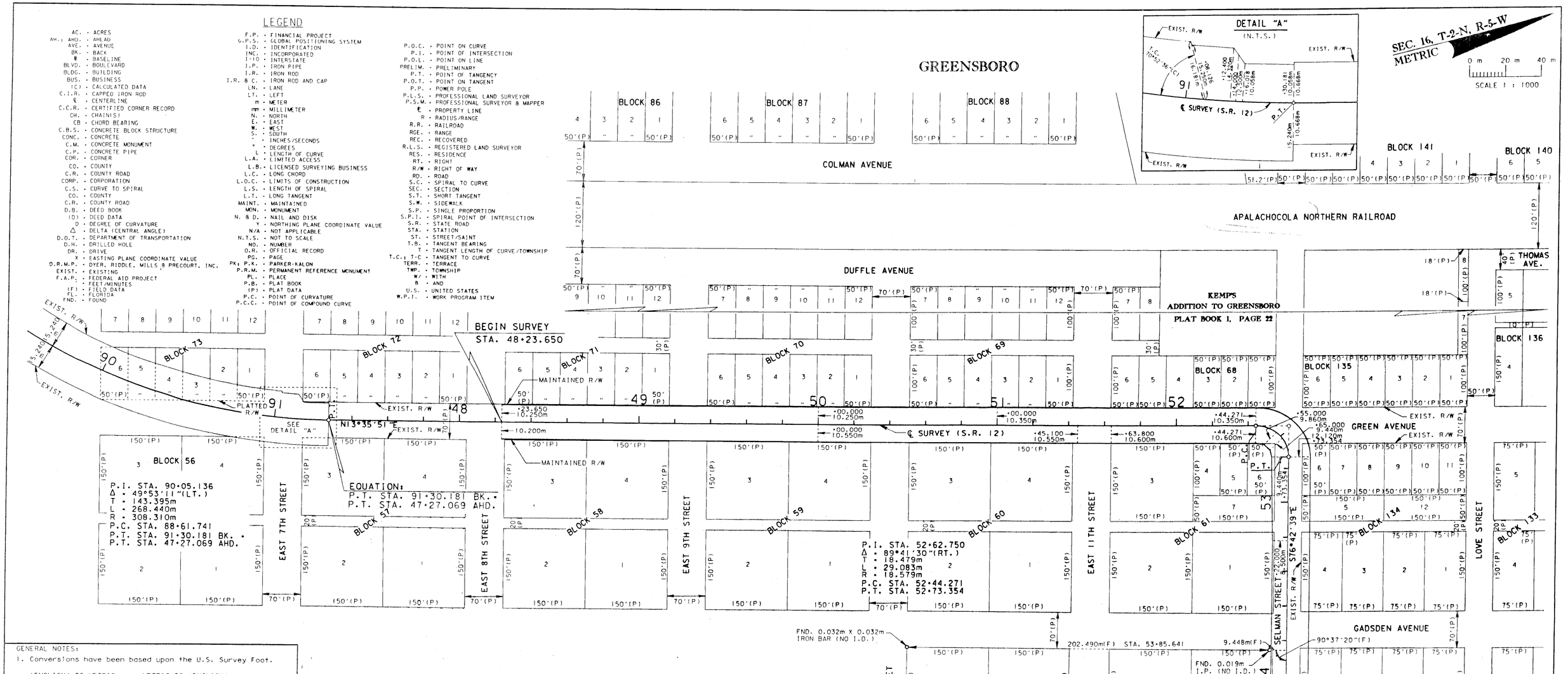


GENERAL NOTES:

1. Conversions have been based upon the U.S. Survey Foot.

   (ENGLISH) TO METRIC: (12/39.37) x feet = m
   METRIC TO (ENGLISH): (39.37/12) x m = feet

2. Attention is directed to the fact that these maps may have been reduced in size by reproduction. This must be considered when scaling data.
3. Bearings shown hereon are referenced to the Centerline of State Road 12 as shown on Florida Department of Transportation Right of Way Map Section 50050 between Station 91+30.181 and Sta. 91+50.624, bearing bearing being N13°35'51"E.
4. All Centerline P.C., P.T. & P.O.T. points are P.K. Nails and Metal Washers, unless otherwise noted.
5. All Reference Points are set 0.009m x 0.254m Spike Nails 0.100m: deep, unless otherwise noted.
6. All angles are 90°00'00" unless otherwise noted.
7. Unless otherwise shown, all data has been calculated from a closed field traverse or direct field measurement.

Filed for record in the office of the Clerk of the Circuit Court for the County of Gadsden, State of Florida, in Road Plat Book 2, page 9-15, on the 15th day of July, A.D. 1999.

Nicholas Thomas
Clerk of the Circuit Court
Gadsden County, Florida

THIS IS TO CERTIFY that the within and attached sheets numbered 1 to 7, inclusive, constitute a true copy of the official Maintenance Map showing location and survey by the State of Florida Department of Transportation for a portion of State Road 12, designated as Section 50050 in Gadsden County, Florida.

THE PROPERTY labeled MAINTAINED R/W on said sheets has been vested in the State of Florida Department of Transportation pursuant to the provision of Section 95.361 Florida Statutes.

IN WITNESS WHEREOF, we have hereunto set our hands and affixed the seal of the State of Florida Department of Transportation, at Chipley, Florida, this 8th day of June, A.D. 1999.

District Secretary
Department of Transportation
State of Florida

(Attestor)

This survey was performed for the specific purpose of establishing a survey centerline or baseline and locating the limits of maintained right of way as identified by the Maintenance Engineer for the transportation facility shown and depicted hereon. I hereby certify that to the best of my knowledge and belief this is a true, accurate and complete depiction of a field survey performed under my direction and completed in March, 1998.

I further certify that said drawing also meets the requirements for a Right of Way Control Survey and is in compliance with the Minimum Technical Standards as set forth by the Florida Board of Professional Surveyors and Mappers, pursuant to Section 472.027, Florida Statutes.

Russell G. Hood
Russell G. Hood
Florida Professional Surveyor & Mapper No. 2058
1074 Highway 90 East - Post Office Box 607
Chipley, Florida 32428

Date: 6-08-99

Not valid without the signature and the original raised seal of a Florida licensed surveyor and mapper.

MAINTENANCE MAP

FLORIDA DEPARTMENT OF TRANSPORTATION
RIGHT OF WAY MAPPING

APPROVED BY: Russell G. Hood DATE: 6-08-99
DISTRICT SURVEYOR ADMINISTRATOR

| REVISION | BY | DATE | REVISION | BY | DATE |
|---|---|---|---|---|---|
| | | | | | |

| | BY | DATE |
|---|---|---|
| PRELIM | M. RAY | 10/23/98 |
| FINAL | J. FLICK | 10/23/98 |
| CHECKED | A. SCHAEFER | 04/16/99 |

F.A.P. NO. N/A — SECTION 50050
STATE ROAD NO. 12 — GADSDEN COUNTY
F.P. No. 2189471

MAPS PREPARED BY: D.R.M.P. INC. 1505 E. COLONIAL DRIVE ORLANDO, FL 32803
FIELD BOOK NO. 5 10201555, 10201547, 10317311
W.P.I. NO. 3113171
SCALE: 1 : 1000
SHEET 1 OF 7

S.R. 12 (GREEN AVE.) FROM PAVEMENT CHANGE SOUTH OF 8TH ST. TO I-10

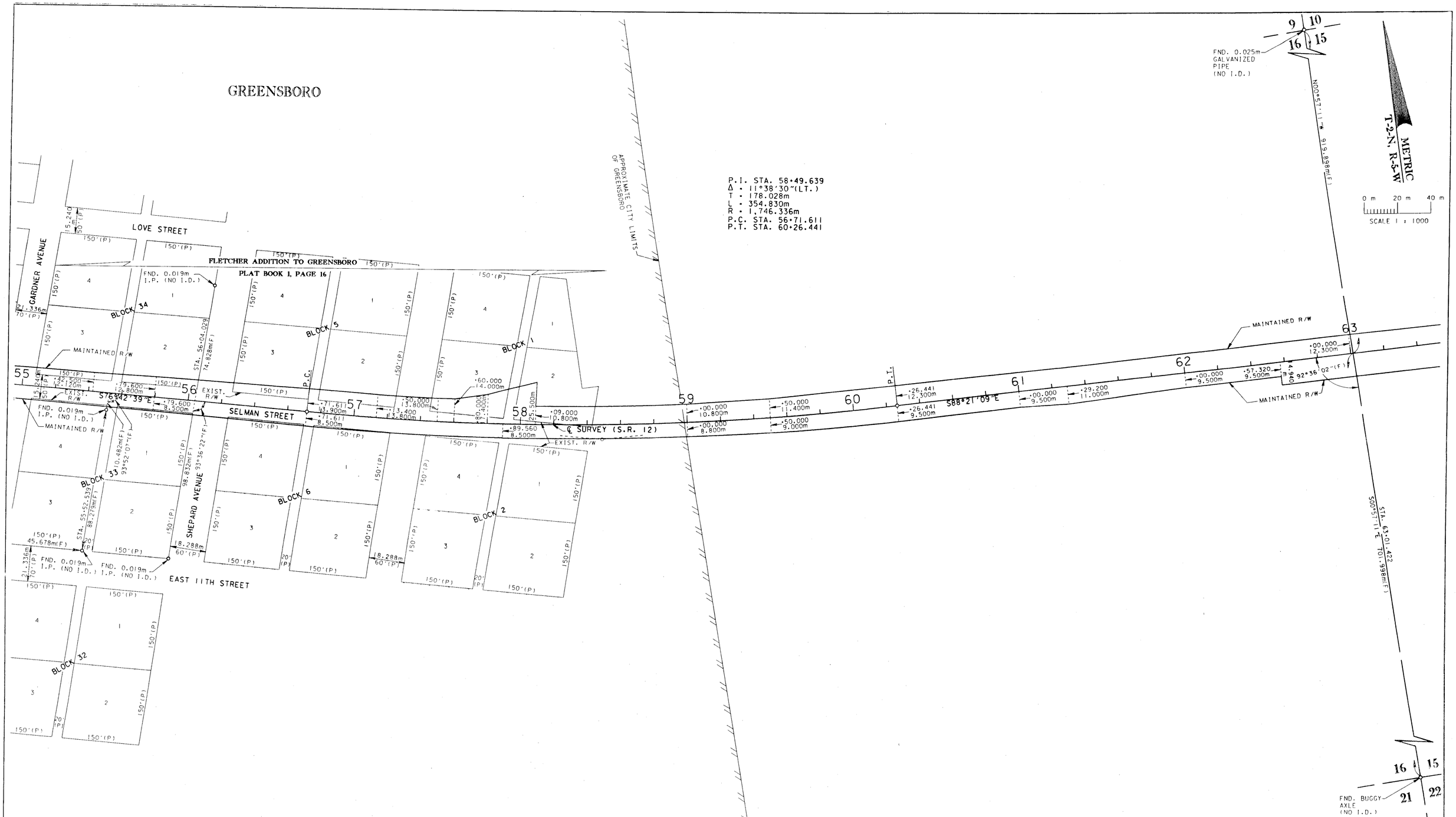


| | | | | | | | | | | | | | | | |
|---|---|---|---|---|---|---|---|---|---|---|---|---|---|---|---|
| MAINTENANCE MAP | FLORIDA DEPARTMENT OF TRANSPORTATION<br>RIGHT OF WAY MAPPING | APPROVED BY: Russell L. Hood DATE: 6-08-99<br>DISTRICT SURVEYOR ADMINISTRATOR | REVISION | BY | DATE | REVISION | BY | DATE | | BY | DATE | F.A.P. NO. N/A | SECTION 50050 | MAPS PREPARED BY: D.R.M.P. INC. 1505 E. COLONIAL DRIVE ORLANDO, FL 32803 | FIELD BOOK NO. S 10201555, 10201547, 10317311 |
| | | | | | | | | | PRELIM | M. RAY | 10/23/98 | | | W.P.I. NO. 3113171 | SCALE: 1 : 1000 |
| | | | | | | | | | FINAL | J. FLICK | 10/23/98 | STATE ROAD NO. 12 | GADSDEN COUNTY | F.P. No. 2189471 | SHEET 2 OF 7 |
| | | | | | | | | | CHECKED | A. SCHAEFER | 04/16/99 | | | | |

S.R. 12 (GREEN AVE.) FROM PAVEMENT CHANGE SOUTH OF 8TH ST. TO I-10

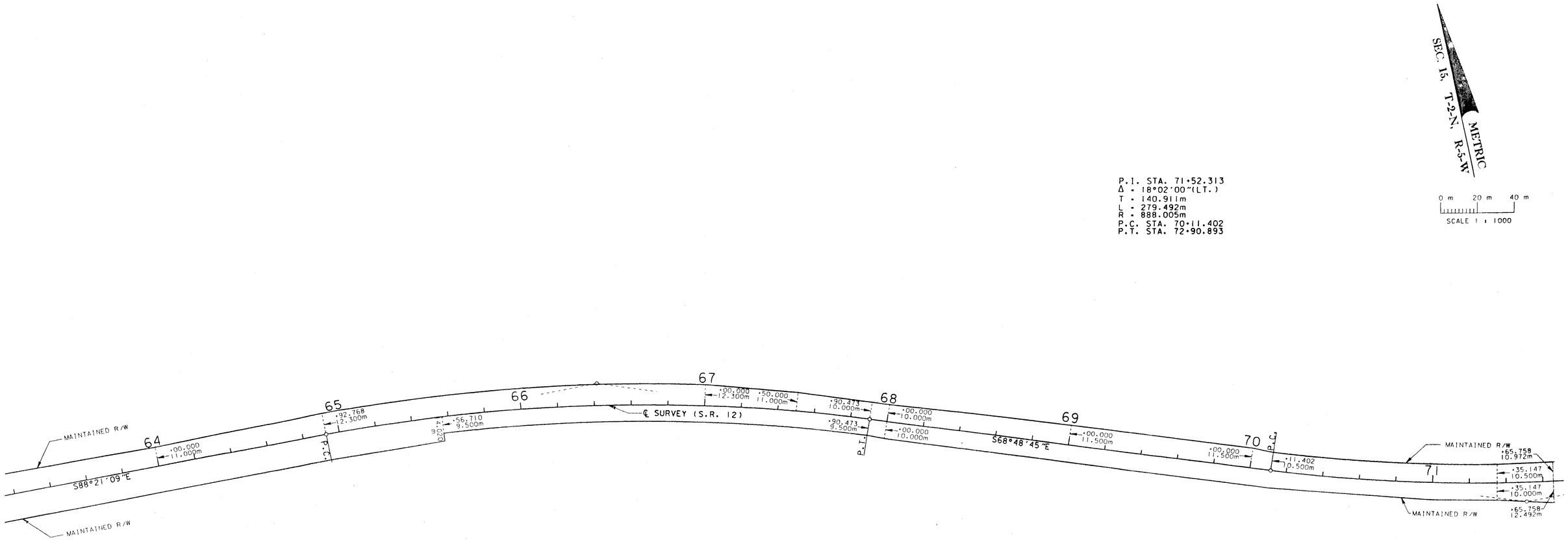


SEE SHEET ONE FOR LEGEND, GENERAL NOTES AND CERTIFICATION.

| | | | | | | | | | | | | |
|---|---|---|---|---|---|---|---|---|---|---|---|---|
| MAINTENANCE MAP | FLORIDA DEPARTMENT OF TRANSPORTATION<br>RIGHT OF WAY MAPPING | APPROVED BY: Russell G. Hood DATE: 6-08-99<br>DISTRICT SURVEYOR ADMINISTRATOR | REVISION | BY | DATE | REVISION | BY | DATE | PRELIM M. RAY 10/23/98<br>FINAL J. FLICK 10/23/98<br>CHECKED A. SCHAEFER 04/16/99 | F.A.P. NO. N/A<br>STATE ROAD NO. 12 | SECTION 50050<br>GADSDEN COUNTY | MAPS PREPARED BY: D.R.M.P. INC. 1505 E. COLONIAL DRIVE ORLANDO, FL 32803<br>W.P.I. NO. 3113171<br>F.P. No. 2189471 | FIELD BOOK NO.'S 10201555, 10201547, 10317311<br>SCALE: 1 : 1000<br>SHEET 3 OF 7 |

S.R. 12 (GREEN AVE.) FROM PAVEMENT CHANGE SOUTH OF 8TH ST. TO I-10

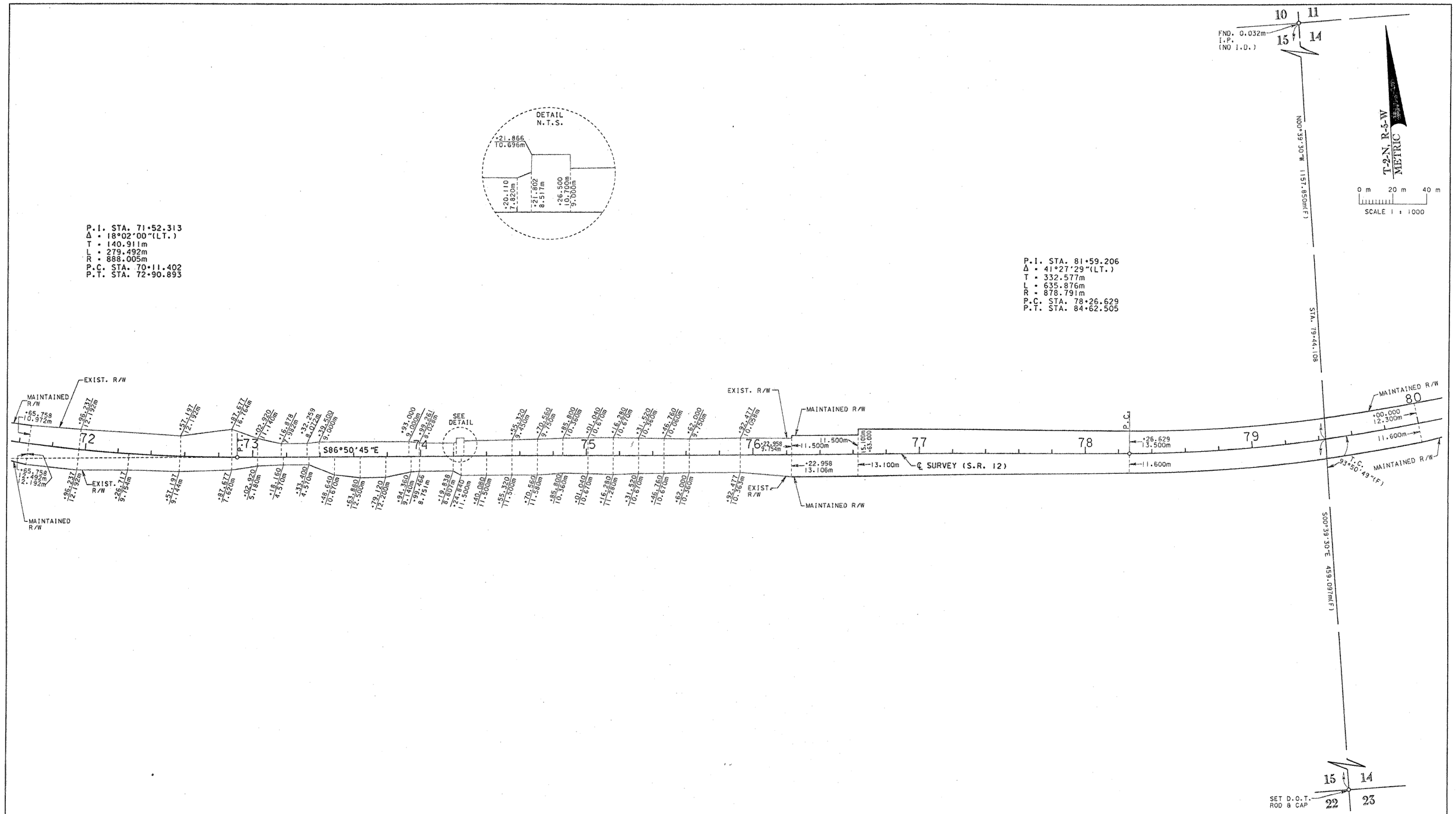


SEE SHEET ONE FOR LEGEND, GENERAL NOTES AND CERTIFICATION.

| | | | | | | | | | | | | | | | |
|---|---|---|---|---|---|---|---|---|---|---|---|---|---|---|---|
| MAINTENANCE MAP | FLORIDA DEPARTMENT OF TRANSPORTATION<br>RIGHT OF WAY MAPPING | APPROVED BY: DATE: 06-08-99<br>DISTRICT SURVEYOR ADMINISTRATOR | REVISION | BY | DATE | REVISED EXIST. R/W<br>REVISION | L.B.A.<br>BY | 02-02-05<br>DATE | | BY | DATE | F.A.P. NO. N/A | SECTION 50050 | MAPS PREPARED BY: D.R.M.P. INC. 1505 E. COLONIAL DRIVE ORLANDO, FL 32803 | FIELD BOOK NO.'S 10201555, 10201547, 10317311 |
| | | | | | | | | | PRELIM | M. RAY | 10/23/98 | | | W.P.I. NO. 3113171 | SCALE: 1 : 1000 |
| | | | | | | | | | FINAL | J. FLICK | 10/23/98 | STATE ROAD NO. 12 | GADSDEN COUNTY | F.P. No. 2189471 | SHEET 4 OF 7 |
| | | | | | | | | | CHECKED | A. SCHAEFER | 04/16/99 | | | | |

S.R. 12 (GREEN AVE.) FROM PAVEMENT CHANGE SOUTH OF 8TH ST. TO I-10




SEE SHEET ONE FOR LEGEND, GENERAL NOTES AND CERTIFICATION.

| | | | | | | | | | | | | | | | | | |
|---|---|---|---|---|---|---|---|---|---|---|---|---|---|---|---|---|---|
| MAINTENANCE MAP | FLORIDA DEPARTMENT OF TRANSPORTATION<br>RIGHT OF WAY MAPPING | APPROVED BY: DATE:<br>Russell G. Wood 6-28-99<br>DISTRICT SURVEYOR ADMINISTRATOR | REVISION | BY | DATE | REVISION | BY | DATE | | BY | DATE | F.A.P. NO. N/A | SECTION 50050 | MAPS PREPARED BY: D.R.M.P. INC. 1505 E. COLONIAL DRIVE ORLANDO, FL 32803 | FIELD BOOK NO.'S 10201555, 10201547, 10317311 | | |
| | | | | | | | | | PRELIM | M. RAY | 10/23/98 | | | W.P.I. NO. 3113171 | SCALE: 1 : 1000 | | |
| | | | | | | | | | FINAL | J. FLICK | 10/23/98 | STATE ROAD NO. 12 | GADSDEN COUNTY | F.P. No. 2189471 | SHEET 5 OF 7 | | |
| | | | | | | | | | CHECKED | A. SCHAEFER | 04/16/99 | | | | | | |

S.R. 12 (GREEN AVE.) FROM PAVEMENT CHANGE SOUTH OF 8TH ST. TO I-10

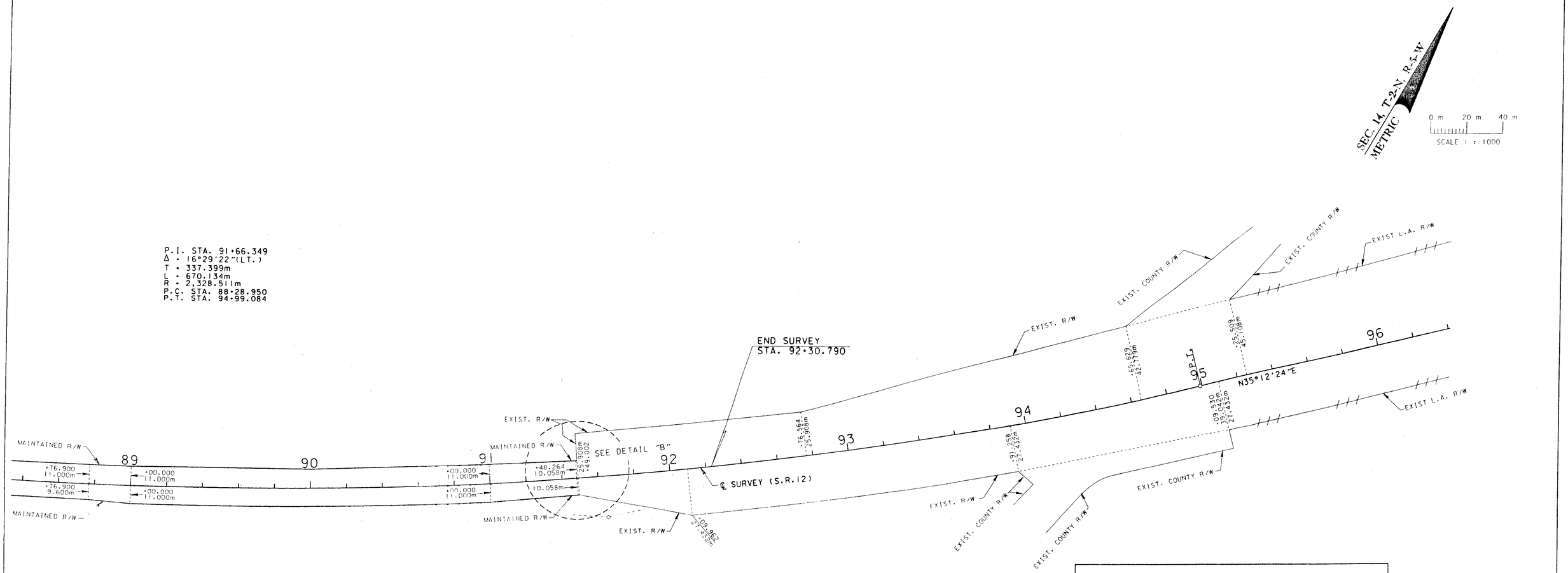


SEE SHEET ONE FOR LEGEND, GENERAL NOTES AND CERTIFICATION.

| | | | | | | | | | | | | | | | |
|---|---|---|---|---|---|---|---|---|---|---|---|---|---|---|---|
| MAINTENANCE MAP | FLORIDA DEPARTMENT OF TRANSPORTATION<br>RIGHT OF WAY MAPPING | APPROVED BY: Russell G. Hood DATE: 6-08-99<br>DISTRICT SURVEYOR ADMINISTRATOR | REVISION | BY | DATE | REVISION | BY | DATE | | BY | DATE | F.A.P. NO. N/A | SECTION 50050 | MAPS PREPARED BY: D.R.M.P. INC. 1505 E. COLONIAL DRIVE ORLANDO, FL 32803 | FIELD BOOK NO. S 10201555, 10201547, 10317311 |
| | | | | | | | | | PRELIM | M. RAY | 10/23/98 | | | | |
| | | | | | | | | | FINAL | J. FLICK | 10/23/98 | STATE ROAD NO. 12 | GADSDEN COUNTY | W.P.I. NO. 3113171 | SCALE: 1 : 1000 |
| | | | | | | | | | CHECKED | A. SCHAEFER | 04/16/99 | | | F.P. No. 2189471 | SHEET 6 OF 7 |

S.R. 12 (GREEN AVE.) FROM PAVEMENT CHANGE SOUTH OF 8TH ST. TO 1-10

# CENTERLINE REFERENCE POINTS

NOT TO SCALE

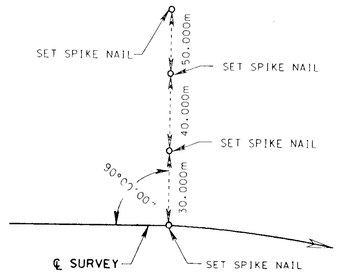


P.C. STA. 52+44.271

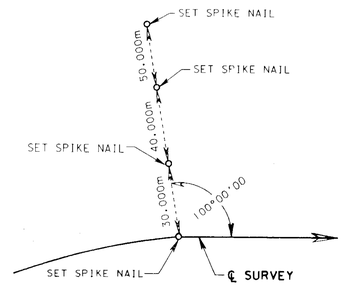


P.T. STA. 52+73.354

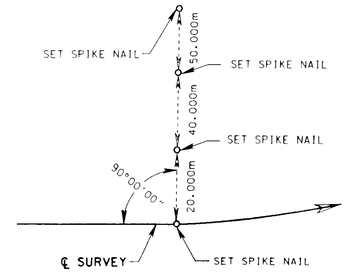


P.C. STA. 56+71.611

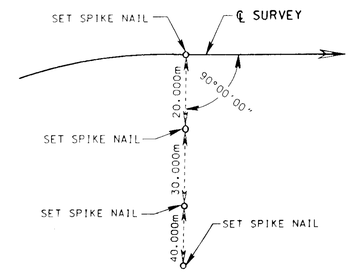


P.T. STA. 60+26.441

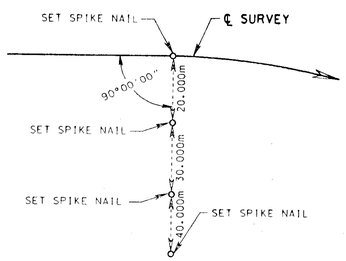


P.C. STA. 64+92.768

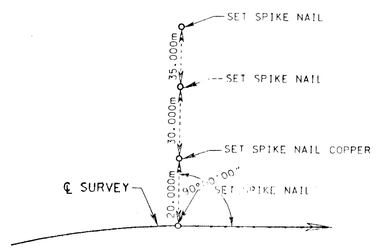


P.T. STA. 67+90.473

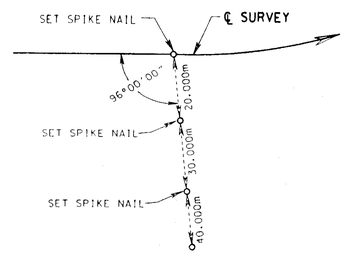


P.C. STA. 70+11.402

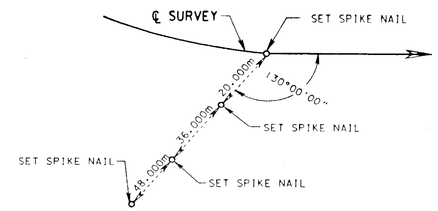


P.T. STA. 72+90.893

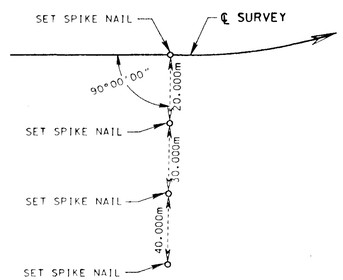


P.C. STA. 78+26.629

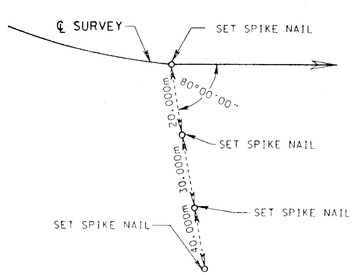


P.T. STA. 84+62.505

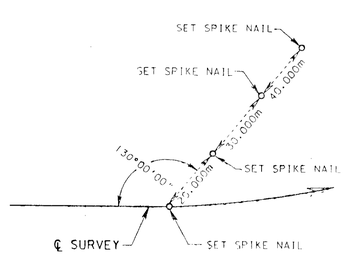


P.C. STA. 88+28.950

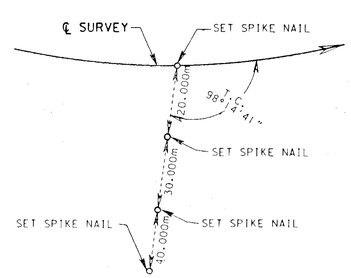


END SURVEY STA. 92+30.790

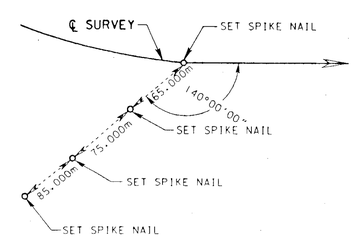


P.T. STA. 94+99.084

SEE SHEET ONE FOR LEGEND, GENERAL NOTES AND CERTIFICATION.

| | | | | | | | | | | | | | | | |
|---|---|---|---|---|---|---|---|---|---|---|---|---|---|---|---|
| MAINTENANCE MAP | FLORIDA DEPARTMENT OF TRANSPORTATION<br>RIGHT OF WAY MAPPING | APPROVED BY: Russell L. Hood DATE: 6-08-99<br>DISTRICT SURVEYOR ADMINISTRATOR | REVISION | BY | DATE | REVISION | BY | DATE | | BY | DATE | F.A.P. NO. N/A | SECTION 50050 | MAPS PREPARED BY: D.R.N.P. INC. 1505 E. COLONIAL DRIVE ORLANDO, FL 32803 | FIELD BOOK NO.'S 10201555, 10201547, 10317311 |
| | | | | | | | | | PRELIM | N. RAY | 10/23/98 | | | W.P.I. NO. 3113171 | SCALE: NOT TO SCALE |
| | | | | | | | | | FINAL | J. FLICK | 10/23/98 | STATE ROAD NO. 12 | GADSDEN COUNTY | F.P. No. 2189471 | SHEET 7 OF 7 |
| | | | | | | | | | CHECKED | A. SCHAEFER | 04/16/99 | | | | |

S.R. 12 (GREEN AVE.) FROM PAVEMENT CHANGE SOUTH OF 6TH ST. TO I-10