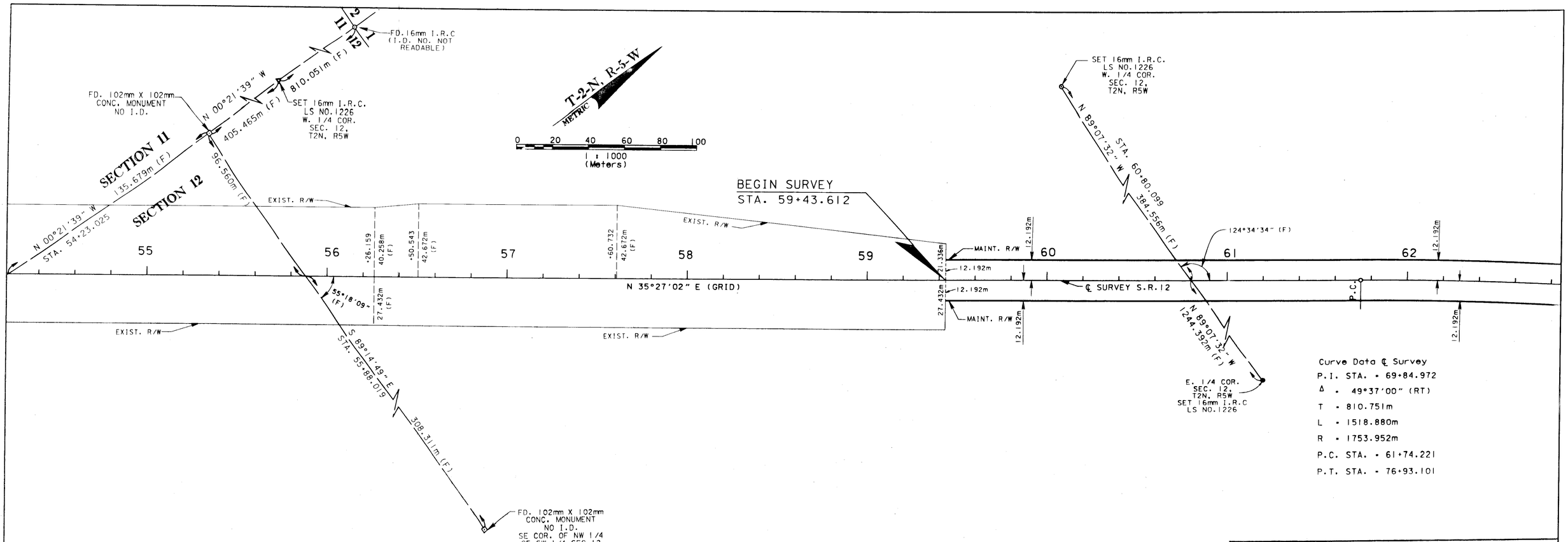

Curve Data ℄ Survey

P.I. STA. - 69+84.972
Δ - 49°37'00" (RT)
T - 810.751m
L - 1518.880m
R - 1753.952m
P.C. STA. - 61+74.221
P.T. STA. - 76+93.101

NAD. 83 CONVERGENCE DATA TABLE				
STATION	"Y"	"X"	CONVERGENCE	SCALE FACTOR
BEGIN 59+43.612	175564.760	581251.952	-0-05-53.6	.99997475
P.I. 69+84.972	176413.070	581855.942	-0-05-42.3	.99997573
P.I. 90+92.822	176603.447	581251.952	-0-05-00.7	.99997595
END 109+10.258	176408.674	585866.288	-0-04-26.6	.99997573

LEGEND

℄ - CENTERLINE
N - NORTH
S - SOUTH
E - EAST
W - WEST
m - METERS
mm - MILLIMETERS
" - SECONDS
' - MINUTES
° - DEGREES
FD. - FOUND
R/R - RAILROAD
ID. - IDENTIFICATION
P.C. - POINT OF CURVATURE
P.I. - POINT OF INTERSECTION
P.T. - POINT OF TANGENT
P.O.T. - POINT ON TANGENT
T.C. - TANGENT TO CURVE
LT. - LEFT
RT. - RIGHT
#, NO. - NUMBER
D - DEGREE
F.A. - FEDERAL AID
(F) - FIELD
LS - LAND SURVEYOR
FT. - FEET/FOOT

N/A - NOT APPLICABLE
W.P.I. - WORK PROGRAM ITEM
BK. - BACK
AHD. - AHEAD
STA. - STATION
C-1 - CURVE NUMBER (TYPICAL)
Δ - DELTA
L - ARC LENGTH
R - RADIUS/RANGE
T - TANGENT/TOWNSHIP
MAINT. - MAINTAINED
EXIST. - EXISTING
R/W - RIGHT OF WAY
N.T.S. - NOT TO SCALE
COR. - CORNER
SEC. - SECTION
S.R. - STATE ROAD
C.R. - COUNTY ROAD
I.R.C. - IRON ROD AND CAP
R.L.S. - REGISTERED LAND SURVEYOR
F.D.O.T. - FLORIDA DEPARTMENT OF TRANSPORTATION
I - INTERSTATE
U.S. - UNITED STATES
STA. - STATION
FL. - FLORIDA
INC. - INCORPORATED

R\R - RAILROAD
LB - LICENSED BUSINESS
PRM - PERMANENT REFERENCE MONUMENT
CONC. - CONCRETE

GENERAL NOTES

1. Bearings are based on State Plane Coordinate System, North Zone, Lambert Projection.
2. This maintenance map prepared by:
   Metric Engineering, Inc.
   2616 Jenks Avenue
   Panama City, FL 32405
   1-850-872-8044
3. Attention is directed to the fact that these maps may have been reduced in size by reproduction. This must be considered when scaling data.
4. Conversions have been based upon the U.S. SURVEY FOOT.

(ENGLISH) to METRIC (12/39.37) x feet = m
METRIC to (ENGLISH) (39.37/12) x m = feet

CERTIFICATE OF THE CLERK OF THE CIRCUIT COURT:

Filed for record in the office of the Clerk of the Circuit Court for the County of GADSDEN, State of Florida, in Road Plat Book 2, Page 1-8, on the 15th day of JULY, A.D. 1999.

Nicholas Thomas
Clerk of the Circuit Court
GADSDEN County, Florida

F.D.O.T. CERTIFICATE:

THIS IS TO CERTIFY that the within and attached sheets numbered 1 to 8 inclusive, constitute a true copy of the official Maintenance Map showing location and survey by the State of Florida Department of Transportation for a portion of State Road 12, designated as Section 50050 in Gadsden County, Florida.

THE PROPERTY labeled MAINT. R/W on said sheets has been vested in the State of Florida Department of Transportation pursuant to the provision of Section 95.361 Florida Statutes.

IN WITNESS WHEREOF, we have hereunto set our hands and affixed the seal of the State of Florida Department of Transportation, at Chipley, Florida, this 25th day of May, A.D. 1998.

R E Dewitt
District Secretary
Department of Transportation
State of Florida

(Attestor)

SURVEYOR'S CERTIFICATE:

This survey was performed for the specific purpose of establishing a survey centerline or baseline and locating the limits of maintained right of way as identified by the Maintenance Engineer for the transportation facility shown and depicted hereon. I hereby certify that to the best of my knowledge and belief this is a true, accurate and complete depiction of a field survey performed under my direction and completed on 01-28-98. I further certify that said drawing is in compliance with the Minimum Technical Standards as set forth by the Florida Board of Professional Surveyors and Mappers, pursuant to Section 472.027, Florida Statutes.

James A Buchanan
James A. Buchanan
Florida Professional Surveyor and Mapper No. 1226
Address: 2616 Jenks Avenue, Panama City, FL 32405
Date: 5-27-99

NOT VALID WITHOUT THE SIGNATURE AND THE ORIGINAL RAISED SEAL OF A FLORIDA LICENSED SURVEYOR AND MAPPER.

MAINTENANCE MAP

FLORIDA DEPARTMENT OF TRANSPORTATION
RIGHT OF WAY MAPPING

APPROVED BY R L Hood DATE 5-25-99
DISTRICT SURVEYOR ADMINISTRATOR

REVISION	BY	DATE	REVISION	BY	DATE

	BY	DATE
PRELIM	D.C.K.	01/30/98
FINAL	P.N.W.	06/4/98
CHECKED	P.N.W.	06/4/98

F.A. PROJECT NO. N/A

STATE ROAD NO. 12 (50050) GADSDEN COUNTY

F.P. NO. 2189421

MAPS PREPARED BY METRIC ENGINEERING, INC.
FIELD BOOK NO.'S 20020323, 20020324, 20020344
W.P.I. NO. (3113166)
SCALE: 1:1000
SHEET 1 OF 8

S.R. 12 FROM END OF S.R. 8(I-10) PAVING TO SOUTH OF U.S. 90 RAILROAD CROSSING

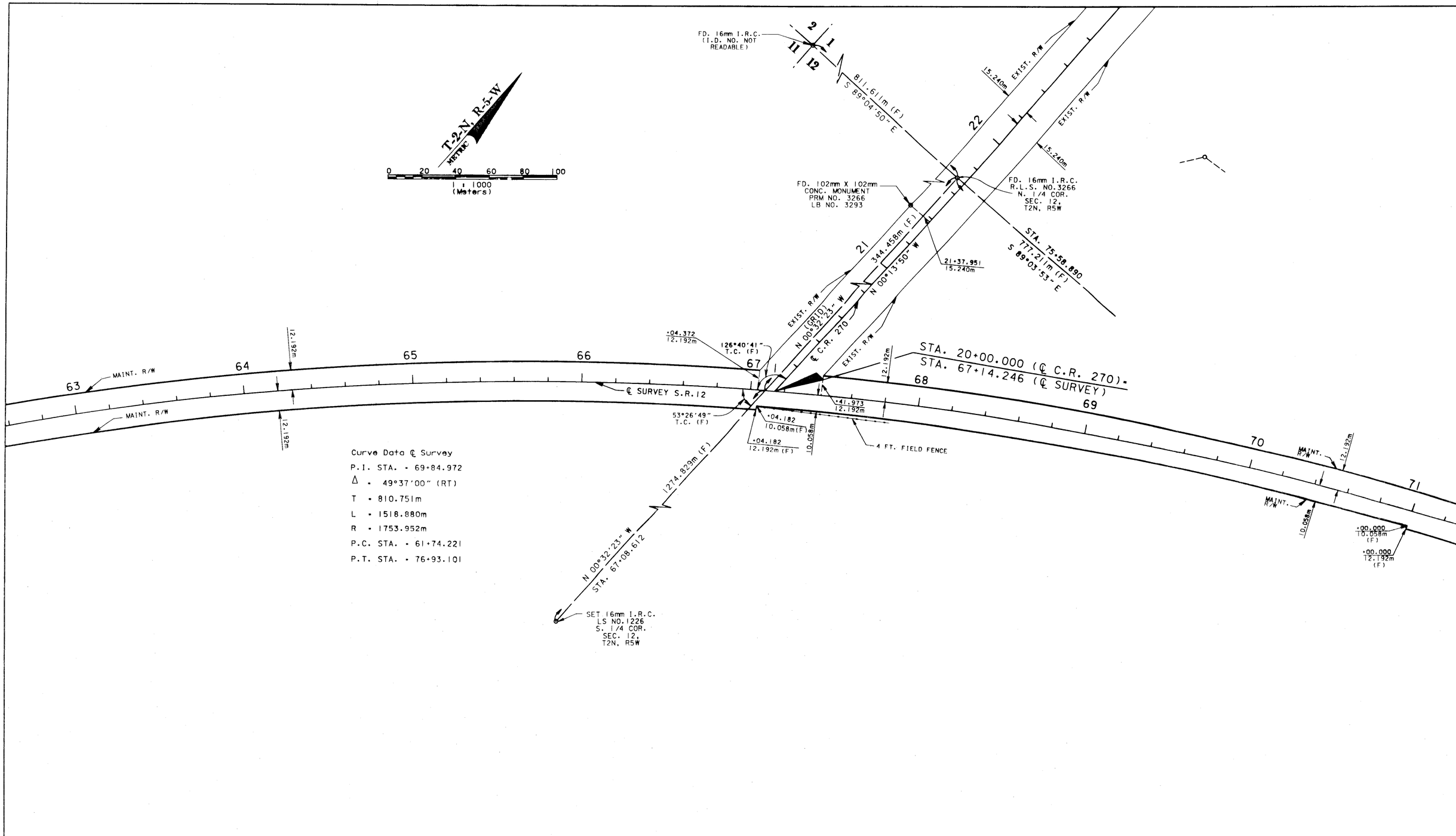

SEE SHEET ONE FOR LEGEND, GENERAL NOTES & CERTIFICATION

MAINTENANCE MAP	FLORIDA DEPARTMENT OF TRANSPORTATION RIGHT OF WAY MAPPING	APPROVED BY R. L. Hood DATE 8-25-98 DISTRICT SURVEYOR ADMINISTRATOR	REVISION	BY	DATE	REVISION	BY	DATE		BY	DATE	F.A. PROJECT NO. N/A	MAPS PREPARED BY METRIC ENGINEERING, INC.	FIELD BOOK NO.'S 20020323, 20020324, 20020344		
									PRELIM	D.C.K.	01/30/98		W.P.I. NO. (3113166)	SCALE: 1:1000		
									FINAL	P.N.W.	06/4/98	STATE ROAD NO. 12 (50050) GADSDEN COUNTY	F.P. NO. 2189421	SHEET 2 OF 8		
									CHECKED	P.N.W.	06/4/98					

S.R. 12 FROM END OF S.R. 8(I-10) PAVING TO SOUTH OF U.S. 90 RAILROAD CROSSING

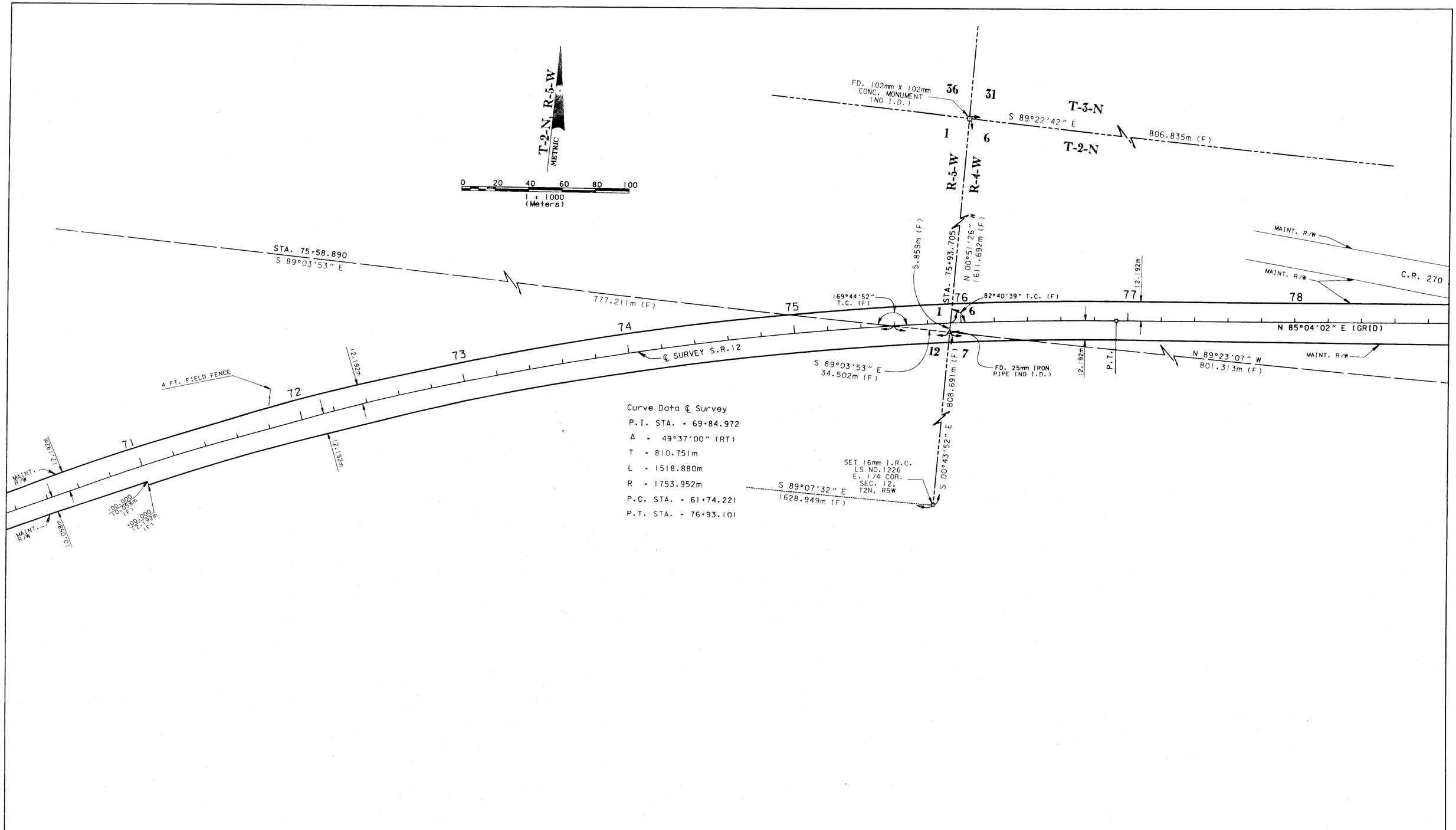

Curve Data ℄ Survey

P.I. STA. = 69+84.972

Δ = 49°37'00" (RT)

T = 810.751m

L = 1518.880m

R = 1753.952m

P.C. STA. = 61+74.221

P.T. STA. = 76+93.101

SEE SHEET ONE FOR LEGEND, GENERAL NOTES & CERTIFICATION

MAINTENANCE MAP	FLORIDA DEPARTMENT OF TRANSPORTATION RIGHT OF WAY MAPPING	APPROVED BY R. L. Hood 5-25-99 DATE DISTRICT SURVEYOR ADMINISTRATOR	REVISION	BY	DATE	REVISION	BY	DATE		BY	DATE	F.A. PROJECT NO. N/A	MAPS PREPARED BY METRIC ENGINEERING, INC.	FIELD BOOK NO.'S 20020323, 20020324, 20020344
									PRELIM	D.C.K.	01/30/98		W.P.I. NO. (3113166)	SCALE: 1:1000
									FINAL	P.N.W.	06/4/98	STATE ROAD NO. 12 (50050) GADSDEN COUNTY	F.P. NO. 2189421	SHEET 3 OF 8
									CHECKED	P.N.W.	06/4/98			

S.R. 12 FROM END OF S.R. 8(I-10) PAVING TO SOUTH OF U.S. 90 RAILROAD CROSSING

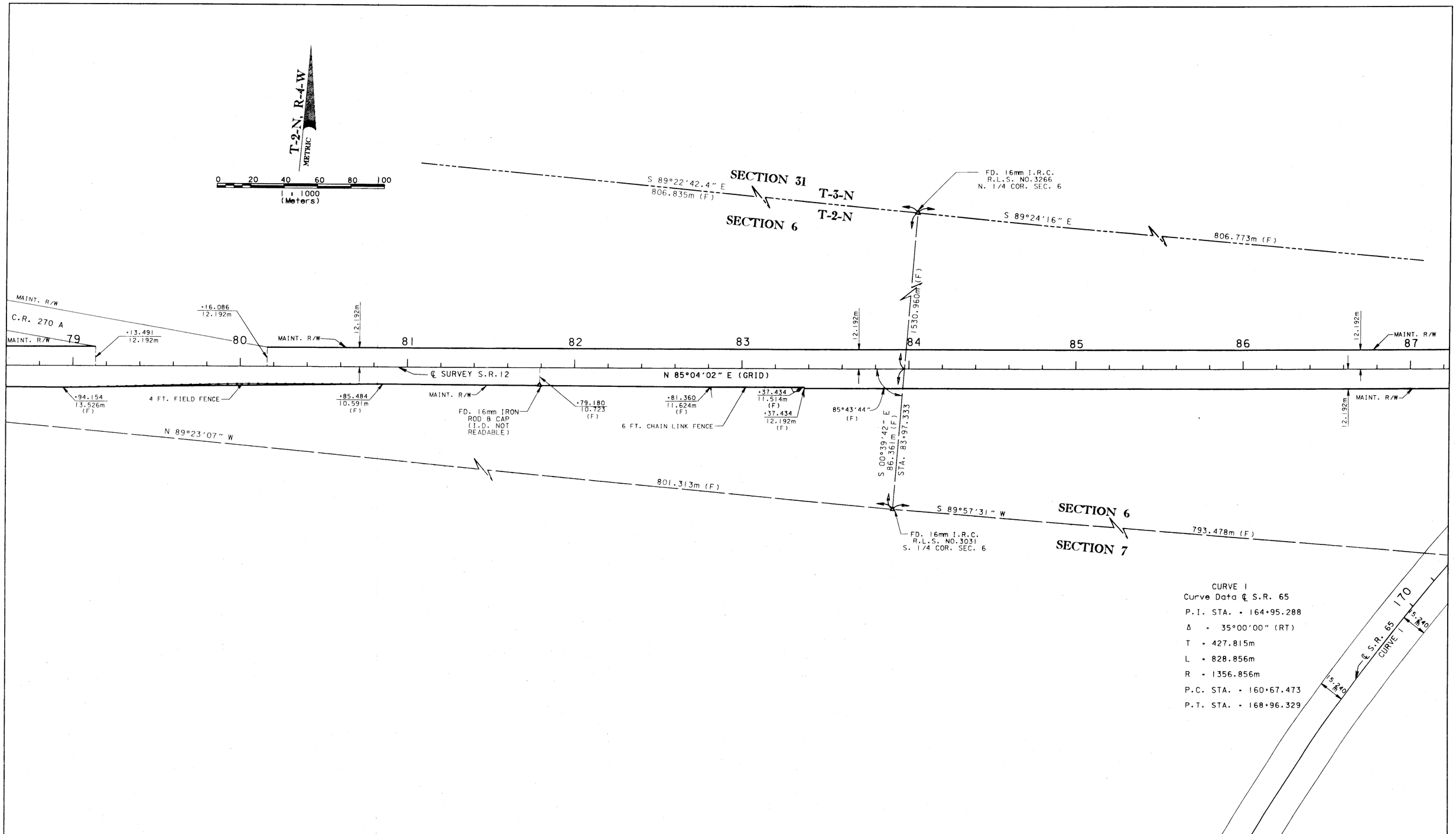

SEE SHEET ONE FOR LEGEND, GENERAL NOTES & CERTIFICATION

MAINTENANCE MAP

FLORIDA DEPARTMENT OF TRANSPORTATION
RIGHT OF WAY MAPPING

APPROVED BY _____ DATE 5-28-99
DISTRICT SURVEYOR ADMINISTRATOR

REVISION	BY	DATE	REVISION	BY	DATE

	BY	DATE
PRELIM	D.C.K.	01/30/98
FINAL	P.N.W.	06/4/98
CHECKED	P.N.W.	06/4/98

F.A. PROJECT NO. N/A

STATE ROAD NO. 12 (50050) GADSDEN COUNTY

MAPS PREPARED BY
METRIC ENGINEERING, INC.

FIELD BOOK NO.'S 20020323, 20020324, 20020344

W.P.I. NO. (3113166)

SCALE: 1:1000

F.P. NO. 2189421

SHEET 4 OF 8

S.R. 12 FROM END OF S.R. 8(I-10) PAVING TO SOUTH OF U.S. 90 RAILROAD CROSSING

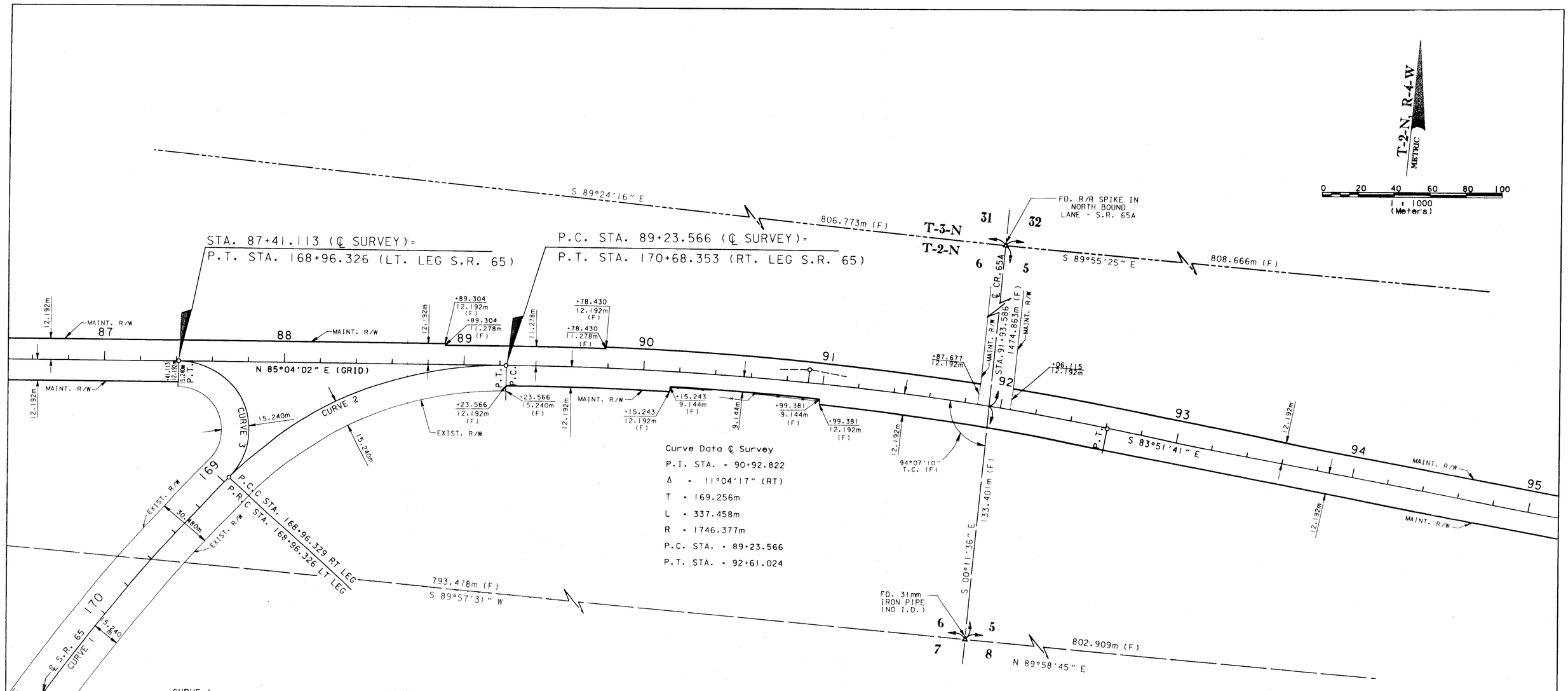

SEE SHEET ONE FOR LEGEND, GENERAL NOTES & CERTIFICATION

MAINTENANCE MAP

FLORIDA DEPARTMENT OF TRANSPORTATION
RIGHT OF WAY MAPPING

APPROVED BY R L Head DATE 5-28-98
DISTRICT SURVEYOR ADMINISTRATOR

REVISION	BY	DATE	REVISION	BY	DATE

	BY	DATE
PRELIM	D.C.K.	01/30/98
FINAL	P.N.W.	06/4/98
CHECKED	P.N.W.	06/4/98

F.A. PROJECT NO. N/A

STATE ROAD NO. 12 (50050) GADSDEN COUNTY

MAPS PREPARED BY METRIC ENGINEERING, INC.
W.P.I. NO. (3113166)
F.P. NO. 2189421

FIELD BOOK NO.'S 20020323, 20020324, 20020344
SCALE: 1:1000
SHEET 5 OF 8

S.R. 12 FROM END OF S.R. 8(I-10) PAVING TO SOUTH OF U.S. 90 RAILROAD CROSSING

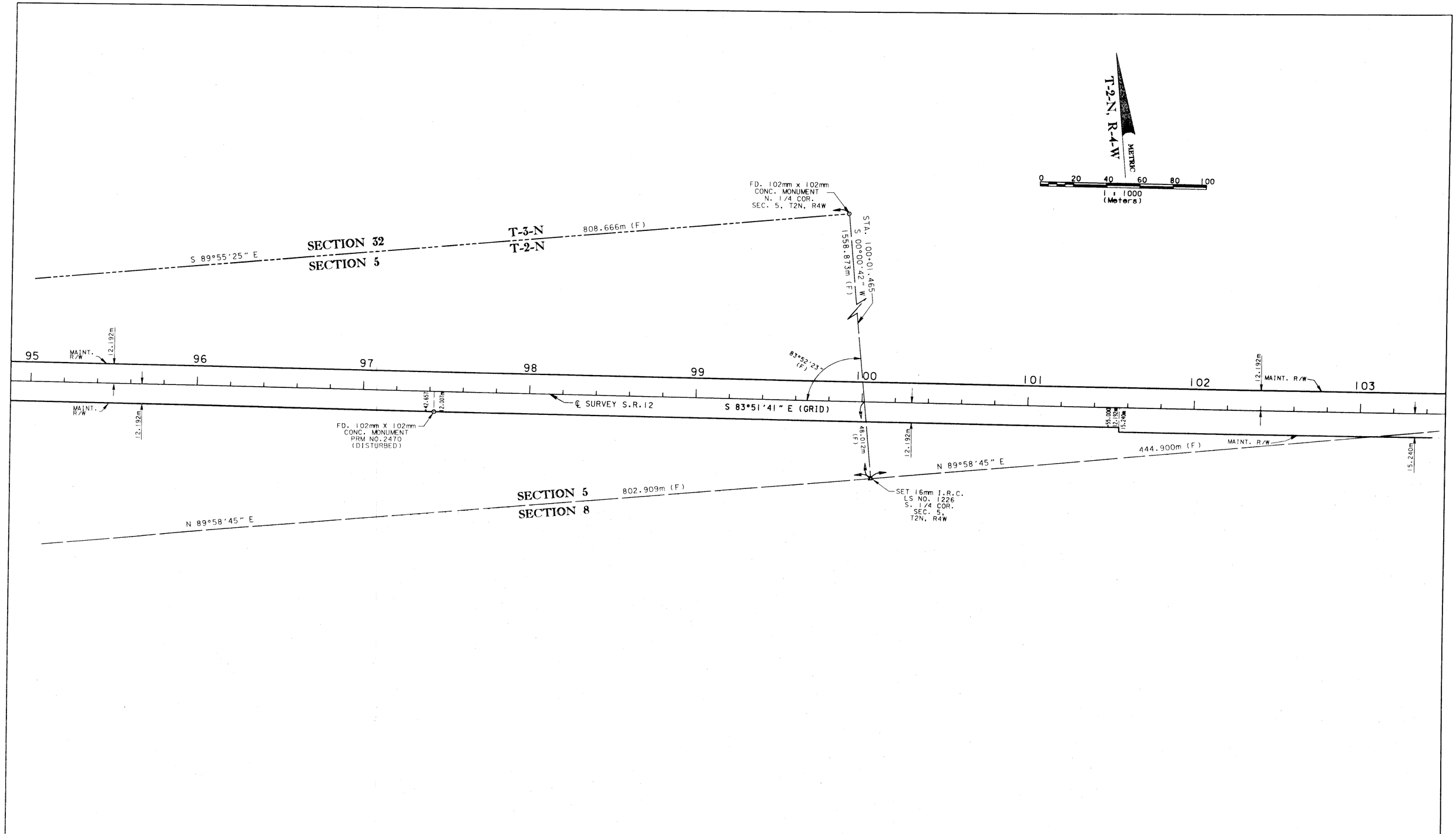

SEE SHEET ONE FOR LEGEND, GENERAL NOTES & CERTIFICATION

MAINTENANCE MAP	FLORIDA DEPARTMENT OF TRANSPORTATION RIGHT OF WAY MAPPING	APPROVED BY R. L. Hood DATE 5-25-99 DISTRICT SURVEYOR ADMINISTRATOR	REVISION	BY	DATE	REVISION	BY	DATE		BY	DATE	F.A. PROJECT NO. N/A	MAPS PREPARED BY METRIC ENGINEERING, INC.	FIELD BOOK NO.'S 20020323, 20020324, 20020344			
									PRELIM	D.C.K.	01/30/98		W.P.I. NO. (3113166)	SCALE: 1:1000			
									FINAL	P.N.W.	06/4/98	STATE ROAD NO. 12 (50050) GADSDEN COUNTY	F.P. NO. 2189421	SHEET 6 OF 8			
									CHECKED	P.N.W.	06/4/98						

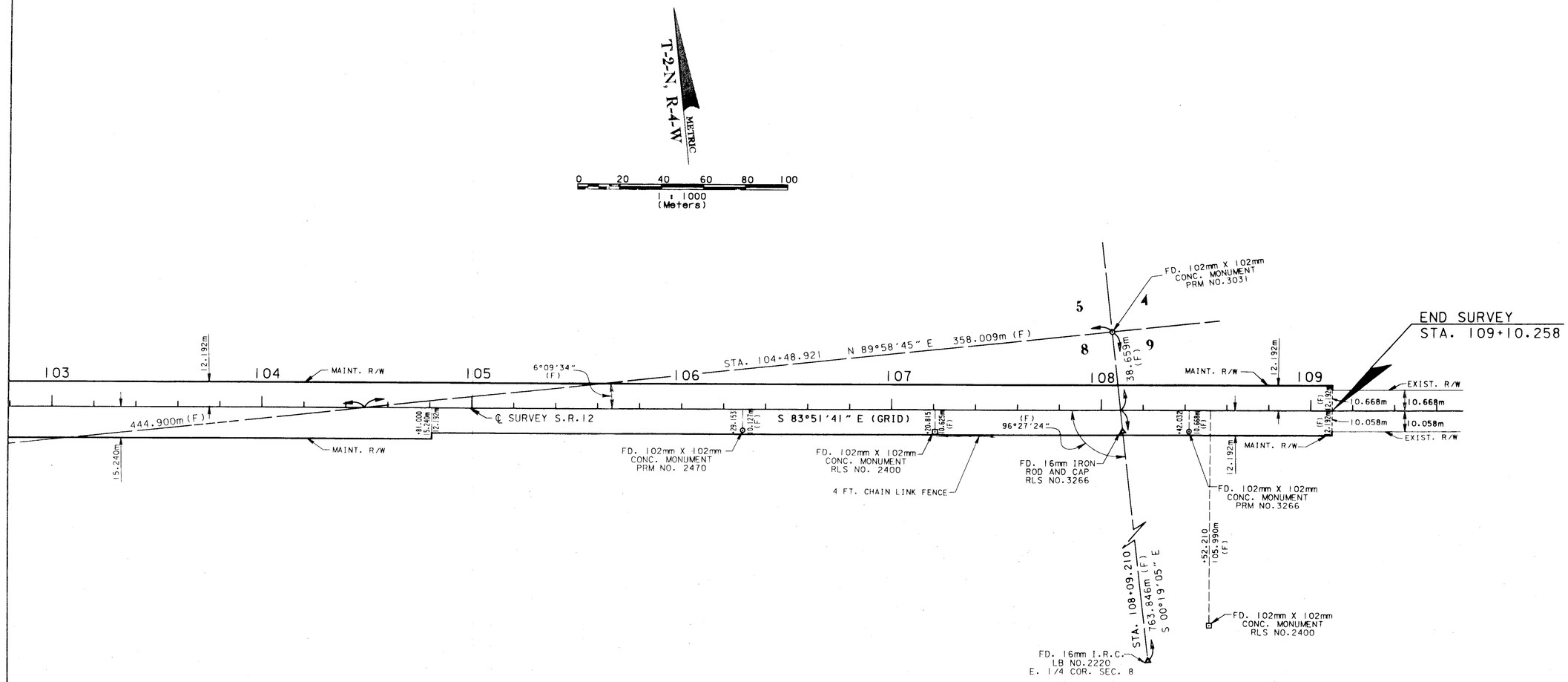

SEE SHEET ONE FOR LEGEND, GENERAL NOTES & CERTIFICATION

MAINTENANCE MAP	FLORIDA DEPARTMENT OF TRANSPORTATION RIGHT OF WAY MAPPING	APPROVED BY R L Hood 5-22-98 DISTRICT SURVEYOR ADMINISTRATOR	DATE	REVISION	BY	DATE	REVISION	BY	DATE		BY	DATE	F.A. PROJECT NO. N/A	MAPS PREPARED BY METRIC ENGINEERING, INC.	FIELD BOOK NO.'S 20020323, 20020324, 20020344							
										PRELIM	D.C.K.	01/30/98		W.P.I. NO. (3113166)	SCALE: 1:1000							
										FINAL	P.N.W.	06/4/98	STATE ROAD NO. 12 (50050) GADSDEN COUNTY	F.P. NO. 2189421	SHEET 7 OF 8							
										CHECKED	P.N.W.	06/4/98											

S.R. 12 FROM END OF S.R. 8(I-10) PAVING TO SOUTH OF U.S. 90 RAILROAD CROSSING

REFERENCE POINTS
N.T.S.

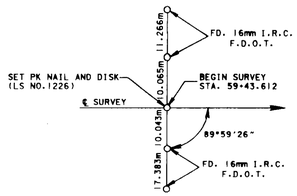

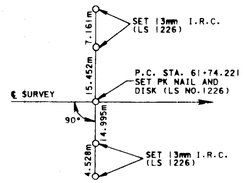

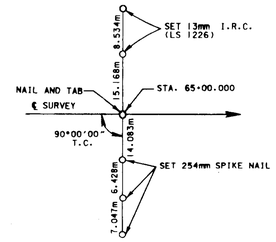

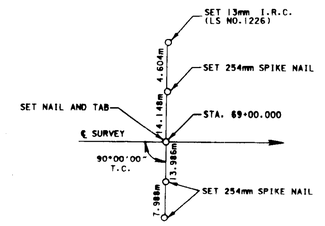

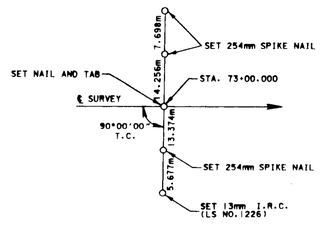

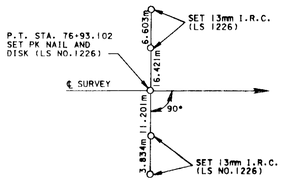

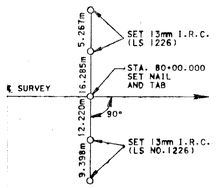

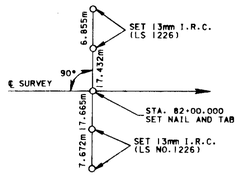

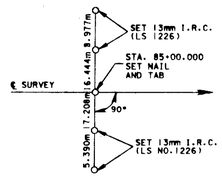

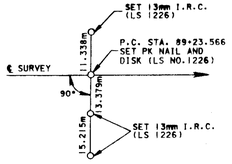

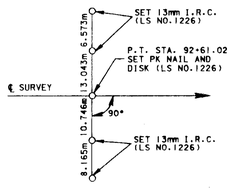

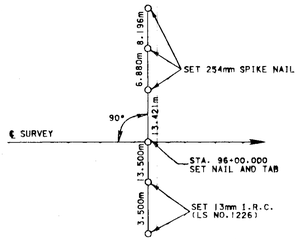

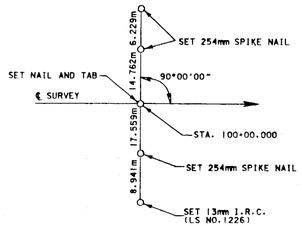

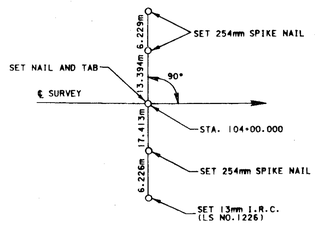

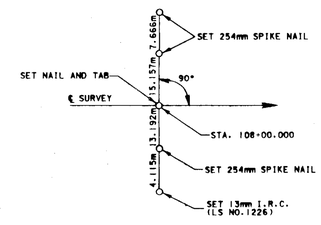

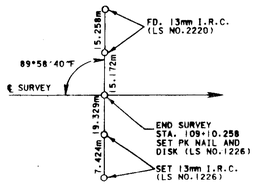

SEE SHEET ONE FOR LEGEND, GENERAL NOTES & CERTIFICATION

MAINTENANCE MAP

FLORIDA DEPARTMENT OF TRANSPORTATION
RIGHT OF WAY MAPPING

APPROVED BY _____ DATE 5-28-98
R. H. Hood
DISTRICT SURVEYOR ADMINISTRATOR

REVISION	BY	DATE	REVISION	BY	DATE

	BY	DATE
PRELIM	D.C.K.	01/30/98
FINAL	P.N.W.	06/4/98
CHECKED	P.N.W.	06/4/98

F.A. PROJECT NO. N/A

STATE ROAD NO. 12 (50050) GADSDEN COUNTY

MAPS PREPARED BY METRIC ENGINEERING, INC.

FIELD BOOK NO.'S 20020323, 20020324, 20020344

W.P.I. NO. (3113166)

SCALE: N.T.S.

F.P. NO. 2189421

SHEET 8 OF 8

S.R. 12 FROM END OF S.R. 8(I-10) PAVING TO SOUTH OF U.S. 90 RAILROAD CROSSING