THIS IS TO CERTIFY THAT THE WITHIN AND ATTACHED SHEETS NUMBERED 1 TO 18 INCLUSIVE, CONSTITUTE A TRUE COPY OF THE OFFICIAL MAINTENANCE MAP SHOWING LOCATION AND STATUS BY THE STATE OF FLORIDA DEPARTMENT OF TRANSPORTATION OF A PORTION OF STATE ROAD 10 (U.S. 90), DESIGNATED AS SECTION 50010 IN GADSDEN COUNTY, FLORIDA.

THE PROPERTY LABELED MAINT. R/W ON SAID SHEETS HAS BEEN VESTED IN THE STATE OF FLORIDA DEPARTMENT OF TRANSPORTATION PURSUANT TO THE PROVISION OF SECTION 95.361 FLORIDA STATUTES.

IN WITNESS WHEREOF, WE HAVE HEREUNTO SET OUR HANDS AND AFFIXED THE SEAL OF THE STATE OF FLORIDA DEPARTMENT OF TRANSPORTATION, AT CHIPLEY, FLORIDA, THIS 13th DAY OF May, A.D. 1999.

W.E. Prescott
DISTRICT SECRETARY
DEPARTMENT OF TRANSPORTATION
STATE OF FLORIDA

Amy Lee Howell
(ATTESTOR)

FILED FOR RECORD IN THE OFFICE OF THE CLERK OF THE CIRCUIT COURT FOR THE COUNTY OF GADSDEN, STATE OF FLORIDA, IN ROAD PLAT BOOK 7, PAGE 233-251, ON THE 7TH DAY OF July, A.D., 1999.

NICHOLAS THOMAS
CLERK OF THE CIRCUIT COURT
GADSDEN COUNTY, FLORIDA

GENERAL NOTES

1. BEARINGS ARE BASED ON THE FLORIDA STATE PLANE COORDINATE SYSTEM, AS ESTABLISHED FROM TIES TO COASTAL AND GEODETIC SURVEY CONTROL STATIONS: QUINCY2 AND QUINCY2 AZ MK AND F.D.O.T. SURVEY CONTROL STATIONS: 50-74-A05, 50-74-A06, AND 50-74-A07, NORTH ZONE, LAMBERT PROJECTION.
2. ALL DIMENSIONS ARE 90° TO CENTERLINE UNLESS OTHERWISE NOTED.
3. CENTERLINE STATIONS AND DISTANCES ARE SHOWN IN METRIC UNITS.
4. CENTERLINE STATIONS ARE BASED ON 100 METER INTERVALS.
5. ATTENTION IS DIRECTED TO THE FACT THAT THESE MAPS MAY HAVE BEEN REDUCED IN SIZE BY REPRODUCTION. THIS MUST BE CONSIDERED WHEN SCALING DATA.
6. CONVERSIONS HAVE BEEN BASED UPON THE U.S. SURVEY FOOT:

(ENGLISH) TO METRIC	METRIC TO (ENGLISH)
(12/39.37) x FEET = m	(39.37/12) x m = FEET

THIS SURVEY WAS PERFORMED FOR THE SPECIFIC PURPOSE OF ESTABLISHING A SURVEY CENTERLINE OR BASELINE AND LOCATING THE LIMITS OF MAINTAINED RIGHT OF WAY AS IDENTIFIED BY THE MAINTENANCE ENGINEER FOR THE TRANSPORTATION FACILITY SHOWN AND DEPICTED HEREON. I HEREBY CERTIFY THAT TO THE BEST OF MY KNOWLEDGE AND BELIEF THIS IS A TRUE, ACCURATE AND COMPLETE DEPICTION OF A FIELD SURVEY PERFORMED UNDER MY DIRECTION AND COMPLETED ON 10-15-98. I FURTHER CERTIFY THAT SAID DRAWING ALSO MEETS THE REQUIREMENTS FOR A RIGHT OF WAY CONTROL SURVEY AND IS IN COMPLIANCE WITH THE MINIMUM TECHNICAL STANDARDS AS SET FORTH BY THE FLORIDA BOARD OF PROFESSIONAL SURVEYORS AND MAPPERS, PURSUANT TO SECTION 472.027, FLORIDA STATUTES.

PAUL A. SNELGROVE, P.S.M.
FLORIDA PROFESSIONAL SURVEYOR AND MAPPER NO. 4952
4428 LAFAYETTE STREET
MARIANNA, FLORIDA
DATE: 5-10-99
NOT VALID WITHOUT THE SIGNATURE AND THE ORIGINAL RAISED SEAL OF A FLORIDA LICENSED PROFESSIONAL SURVEYOR AND MAPPER.

CONVERGENCE DATA TABLE

STATION	X (EASTING)	Y (NORTHING)	CONVERGENCE	SCALE FACTOR
BEGIN SURVEY STA. 64+35.226	572065.1703	188806.3819	-00°08'47.5"	0.999992000
P.T. STA. 65+39.898	572169.5266	188800.3342	-00°08'45.6"	0.999991991
P.C. STA. 71+54.293	572777.2254	188709.8702	-00°08'34.1"	0.999991861
P.T. STA. 73+68.301	572987.8712	188672.2529	-00°08'30.1"	0.999991807
P.C. STA. 79+74.971	573581.7570	188548.3640	-00°08'18.9"	0.999991627
P.T. STA. 83+42.277	573930.9246	188436.5288	-00°08'12.3"	0.999991465
P.C.C. STA. 99+15.952	575371.4797	187803.0831	-00°07'45.1"	0.999990550
P.C.C. STA. 104+04.215	575839.9152	187671.0822	-00°07'36.2"	0.999990361
P.C.C. STA. 106+88.477	576122.6957	187642.6649	-00°07'30.9"	0.999990321
P.T. STA. 108+44.770	576278.9023	187639.2877	-00°07'27.9"	0.999990317
P.C. STA. 115+55.547	576989.5071	187654.9355	-00°07'14.5"	0.999990342
P.T. STA. 120+63.321	577491.6801	187592.8526	-00°07'05.0"	0.999990254
P.C. STA. 127+52.338	578156.0958	187410.3815	-00°06'52.5"	0.999989994
P.C.C. STA. 128+86.031	578283.2258	187369.1571	-00°06'50.1"	0.999989935
P.C.C. STA. 132+06.069	578579.9810	187249.4056	-00°06.44.4"	0.999989764
P.C.C. STA. 134+27.727	578777.3316	187148.8105	-00°06'40.7"	0.999989621
P.T. STA. 137+91.108	579072.0410	186937.0337	-00°06'35.1"	0.999989320
P.C. STA. 152+68.704	580191.2610	185972.3392	-00°06'14.0"	0.999987962
P.C.C. STA. 155+00.685	580346.8798	185801.0727	-00°06'11.0"	0.999987723
P.T. STA. 155+93.090	580398.6515	185724.5407	-00°06'10.1"	0.999987617
P.C. STA. 178+69.896	581634.5631	183812.3775	-00°05'46.7"	0.999985002
P.T. STA. 180+32.982	581740.1723	183688.7367	-00°05'44.7"	0.999984836
P.C. STA. 188+97.551	582383.9737	183111.6759	-00°05'32.5"	0.999984067
P.T. STA. 196+12.080	582803.0049	182539.2792	-00°05'24.6"	0.999983312
P.C. STA. 222+20.659	583875.8091	180161.5123	-00°05'04.3"	0.999980260
P.T. STA. 223+80.447	583954.4243	180022.6562	-00°05'02.8"	0.999980086
P.C. STA. 228+36.063	584214.1230	179648.2996	-00°04'57.9"	0.999979620
P.T. STA. 230+01.875	584295.7963	179504.2587	-00°04'56.3"	0.999979441
P.C. STA. 238+35.950	584639.7982	178744.4276	-00°04'49.8"	0.999978508
P.T. STA. 241+05.698	584769.5617	178508.2485	-00°04'47.3"	0.999978221
P.T. STA. 262+12.475	585923.5660	176745.6420	-00°04'25.5"	0.999976121
STA. 264+42.471	586073.2896	176571.9322	-00°04'22.7"	0.999975919

DATUM: NAD 83
ZONE: N
STATE PLANE IN: METERS
BEARING ON NORTH LAMBERT ZONE GRID

LEGEND

AC. +/-	- ACRES (MORE OR LESS)	N.T.S.	- NOT TO SCALE
@	- AT	NO.	- NUMBER
(C)	- CALCULATED	#	- NUMBER
℄	- CENTER LINE	O.R.B.	- OFFICIAL RECORD BOOK
Δ	- CENTRAL ANGLE	PG.	- PAGE
CONC.	- CONCRETE	P.R.M.	- PERMANENT REFERENCE MONUMENT
C.M.	- CONRETE MONUMENT	(P)	- PLAT
COR.	- CORNER	P.C.	- POINT OF CURVATURE
C.R.	- COUNTY ROAD	P.C.C.	- POINT OF COMPOUND CURVATURE
(D)	- DEED	P.I.	- POINT OF INTERSECTION
D.B.	- DEED BOOK	P.T.	- POINT OF TANGENCY
°	- DEGREES	P.O.C.	- POINT ON CURVE
DIA.	- DIAMETER	PVC	- POLY VINYL CHLORIDE
E	- EAST	PSM	- PROFESSIONAL SURVEYOR AND MAPPER
EXIST.	- EXISTING	R	- RADIUS
(F)	- FIELD	RR	- RAILROAD
F.A.P.	- FEDERAL AID PROJECT	R.L.S.	- REGISTERED LAND SURVEYOR
F.P.	- FINANCIAL PROJECT	RT.	- RIGHT
F.D.O.T.	- FLORIDA DEPARTMENT OF TRANSPORTATION	R/W	- RIGHT OF WAY
FND.	- FOUND	S.J.P.C.	- SAINT JOE PAPER COMPANY
HWY.	- HIGHWAY	S.J.L.D.	- SAINT JOSEPH LAND DEVELOPMENT COMPANY
I.D.	- IDENTIFICATION	"	- SECONDS/INCHES
I.P.	- IRON PIPE	SEC.	- SECTION
I.R.	- IRON ROD	S	- SOUTH
LT.	- LEFT	S.R.	- STATE ROAD
L	- LENGTH	STA.	- STATION
LB	- LICENSED BUSINESS	ST.	- STREET
MAINT.	- MAINTAINED	T.C.	- TANGENT TO CURVE
m	- METER	T	- TANGENT/TOWNSHIP
'	- MINUTES/FEET	TYP.	- TYPICAL
MON.	- MONUMENT	W	- WEST
N	- NORTH	W.P.I.	- WORK PROGRAM ITEM
N/A	- NOT APPLICABLE		

REFERENCE POINTS

NOT TO SCALE

LEGEND
- ○ SET 16mm IRON ROD & CAP PSM 4952
- ○ SET NAIL AND TIN TAB

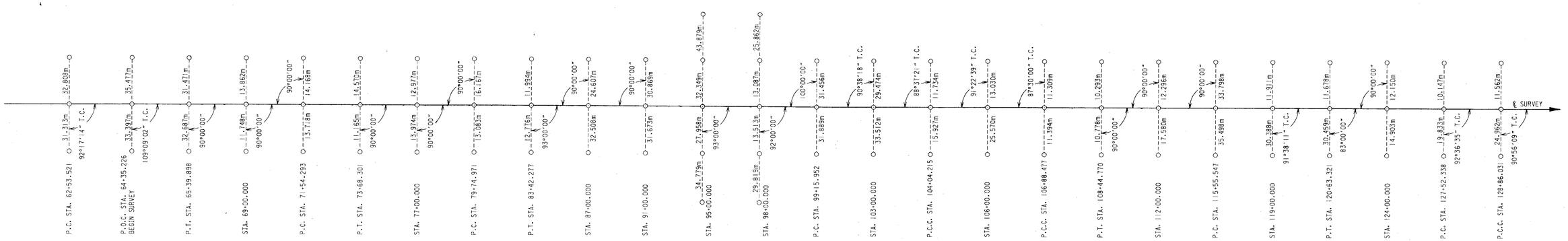

TALLAHASSEE (850)671-7221 — DAVID H. MELVIN, INC. Consulting Engineers — MARIANNA (850)482-3045
4428 LAFAYETTE STREET - MARIANNA, FLORIDA 32446
CERTIFICATE OF AUTHORIZATION L.B. #6435

MAINTENANCE MAP

FLORIDA DEPARTMENT OF TRANSPORTATION
RIGHT OF WAY MAPPING

APPROVED BY: R L Howell — DISTRICT SURVEYOR ADMINISTRATOR — DATE: 05-10-99

REVISION	BY	DATE	REVISION	BY	DATE

	BY	DATE
PRELIM	D.W.	08-13-98
FINAL	D.W.	03-12-99
CHECKED	E.R.	03-12-99

F.A.P. NO. N/A — SECTION 50010
STATE ROAD NO. 10 — GADSDEN COUNTY
F.P. No. 2189221

MAPS PREPARED BY: DAVID H. MELVIN, INC. MARIANNA, FLORIDA
FIELD BOOK NO.'S: 20020306, 20020313, 20020314, 20203471, 20316125
W.P.I. NO. (3113146)
SCALE: NOT TO SCALE
SHEET 1 OF 19

S.R. 10 (U.S. 90) FROM PAVEMENT CHANGE AT COUNTY RD. 269A TO THE BEGINNING OF THE 4-LANE IN QUINCY

REFERENCE POINTS
NOT TO SCALE

LEGEND
○ SET 16mm IRON ROD & CAP PSM 4952
⊙ SET NAIL AND TIN TAB

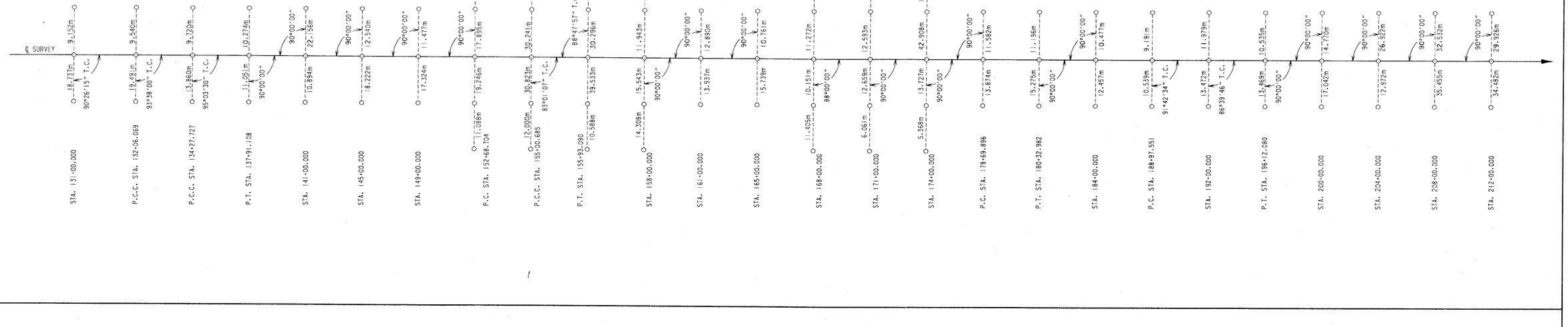

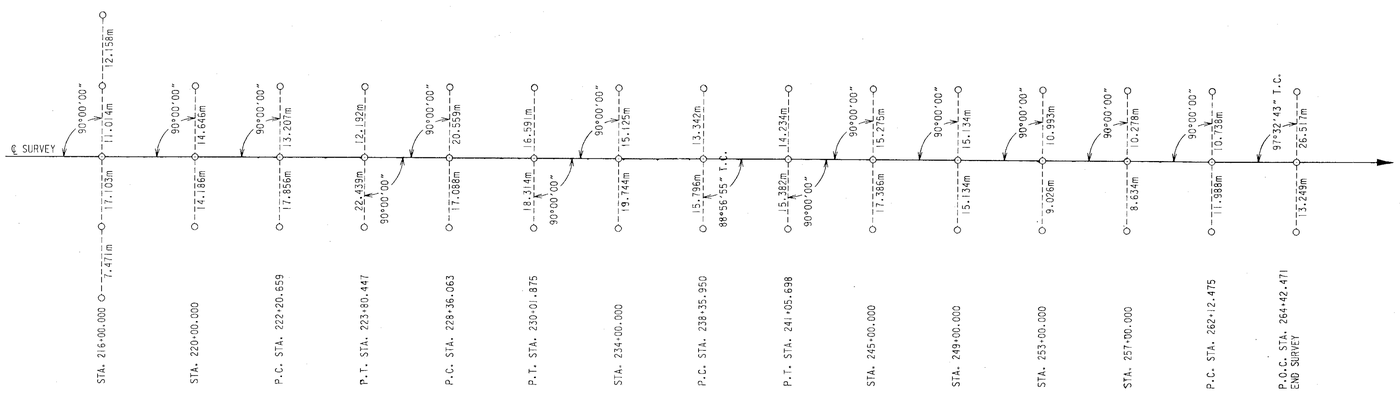

SEE SHEET ONE FOR LEGEND, CERTIFICATION AND GENERAL NOTES

TALLAHASSEE (850)671-7221 — DAVID H. MELVIN, INC. Consulting Engineers — MARIANNA (850)482-3045
4428 LAFAYETTE STREET – MARIANNA, FLORIDA 32446
CERTIFICATE OF AUTHORIZATION L.B. #6435

MAINTENANCE MAP

FLORIDA DEPARTMENT OF TRANSPORTATION
RIGHT OF WAY MAPPING

APPROVED BY R M Hood DATE 05-10-99
DISTRICT SURVEYOR ADMINISTRATOR

REVISION	BY	DATE	REVISION	BY	DATE

	BY	DATE
PRELIM	D.W.	08-13-98
FINAL	D.W.	03-12-99
CHECKED	E.R.	03-12-99

F.A.P. NO. N/A — SECTION 50010
STATE ROAD NO. 10 — GADSDEN COUNTY
F.P. No. 2189221 — SHEET 2 OF 19

MAPS PREPARED BY DAVID H. MELVIN, INC. MARIANNA, FLORIDA
FIELD BOOK NO.'S 20020306, 20020313, 20020314, 20203471, 20316125
W.P.I. NO. (3113146)
SCALE: NOT TO SCALE

S.R. 10 (U.S. 90) FROM PAVEMENT CHANGE AT COUNTY RD. 269A TO THE BEGINNING OF THE 4-LANE IN QUINCY

METRIC

0 100 500
METERS
SCALE: 1:5000

GEORGIA

FLORIDA

DECATUR COUNTY

GADSDEN COUNTY

STATE LINE

LOT 431

LOT 432

LOT 433

36 31

R-6-W R-5-W

T-4-N

T-3-N

1 6

31 32

6 5

BEGIN SURVEY
STA. 64+35.226

STA. 64+35.226
℄ C.R. 269A

81°23'00" (F) T.C.

P.C.

P.I.

65

70

75

80

85

90

95

100

105

S 81°31'59" E (GRID)

S 78°13'00" E

S 66°15'50" E

N 89°18'04" E
810.971m (F)

N 89°17'46" E
625.282m (F)

83.533m (F)

185.725m (F)

22°41'56"(F) T.C.

P.C.C.

P.I. STA. 63+99.668
Δ = 28°11'00" (RT.)
T = 146.147m
L = 286.377m
R = 582.194m
P.C. STA. 62+53.521
P.T. STA. 65+39.898

P.I. STA. 72+61.327
Δ = 03°18'59" (RT.)
T = 107.034m
L = 214.008m
R = 3697.325m
P.C. STA. 71+54.293
P.T. STA. 73+68.301

P.I. STA. 81+59.293
Δ = 11°57'10" (RT.)
T = 184.322m
L = 367.306m
R = 1760.686m
P.C. STA. 79+74.971
P.T. STA. 83+42.277

P.I. STA. 101+61.682
Δ = 15°59'52" (LT.)
T = 245.730m
L = 488.263m
R = 1748.706m
P.C. STA 99+15.952
P.C.C. STA. 104+04.215

P.I. STA. 105+46.404
Δ = 04°00'00" (LT.)
T = 142.189m
L = 284.262m
R = 4071.760m
P.C.C. STA. 104+04.215
P.C.C. STA. 106+88.477

℄ SURVEY (S.R. 10)

66°33'50" (F)

65°32'20" (F)

STA. 88+83.294

STA. 97+65.420

STA. 99+69.100

356.170m (F)

448.504m (F)

N 00°18'00" E

N 00°43'29" W
316.513m (F)

N 00°17'43" E
531.732m (F)

N 01°17'42" W
803.774m (F)

SET 0.016m I.R. & CAP STAMPED PSM 4952 AS PER SURVEY PLAT OF FLORIDA HEIGHTS "UNRECORDED" BY R.H. ALCORN, RLS 679, DATED MAY 16, 1960
NW COR., SW 1/4, SEC. 32

FND. 0.016m DIA. IRON ROD, 1.524m (F) WEST OF CORNER, (NO I.D.)

℄ MAPLE TREE, 0.304B DIA., SEE COR. RECORD DOCUMENT NO. 0050343, REESTABLISHED BY REFERENCE POINT AS SHOWN

FND. 0.016m DIA. IRON ROD, 1.524m (F) SOUTH OF CORNER, (NO I.D.)

FND. 0.102m x 0.102m C.M., TOP BROKEN, (NO I.D.), NE COR., SE 1/4, SEC. 32

FND. 0.025m I.P., (NO I.D.) PER THOMAS P. SKIPPER, SURVEY FOR MARY NECK-BROWN, 40 COR. DENOTING THE NE COR., SE 1/4, SW 1/4, SEC. 32

FND. 0.051m I.P., (NO I.D.), SE COR., SW 1/4, SEC. 32

FND. 0.102m x 0.102m C.M., TOP BROKEN, (NO I.D.)

FND. 0.051m I.P.,(NO I.D.)

KEY MAP

SEE SHEET ONE FOR LEGEND, CERTIFICATION AND GENERAL NOTES

DAVID H. MELVIN, INC.
Consulting Engineers
4428 LAFAYETTE STREET - MARIANNA, FLORIDA 32446
CERTIFICATE OF AUTHORIZATION L.B. #635
TALLAHASSEE (850)627-7251 MARIANNA (850)482-3045

MAINTENANCE MAP

FLORIDA DEPARTMENT OF TRANSPORTATION
RIGHT OF WAY MAPPING

APPROVED BY: R M Hood DATE: 05-10-99
DISTRICT SURVEYOR ADMINISTRATOR

REVISION	BY	DATE	REVISION	BY	DATE

	BY	DATE
PRELIM	D.W.	08-13-98
FINAL	D.W.	03-12-99
CHECKED	E.R.	03-12-99

F.A.P. NO. N/A SECTION 50010

STATE ROAD NO. 10 GADSDEN COUNTY

MAPS PREPARED BY
DAVID H. MELVIN, INC.
MARIANNA, FLORIDA

FIELD BOOK NO.'S
20020306, 20020313, 20020314, 20020371, 20316125

W.P.I. NO. (3113146)

SCALE: 1:5000

F.P. No. 2189221

SHEET 3 OF 19

S.R. 10 (U.S. 90) FROM PAVEMENT CHANGE AT COUNTY RD. 269A TO THE BEGINNING OF THE 4-LANE IN QUINCY

P.I. STA. 105+46.404
Δ = 04°00'00" (LT.)
T = 142.189m
L = 284.262m
R = 4071.760m
P.C.C. STA. 104+04.215
P.C.C. STA. 106+88.477

P.I. STA. 107+66.673
Δ = 05°00'00" (LT.)
T = 78.196m
L = 156.293m
R = 1790.983m
P.C.C. STA. 106+88.477
P.T. STA. 108+44.770

P.I. STA. 118+11.229
Δ = 16°37'06" (RT.)
T = 255.682m
L = 507.774m
R = 1750.676m
P.C. STA. 115+55.547
P.T. STA. 120+63.321

P.I. STA. 128+19.231
Δ = 05°13'09" (RT.)
T = 66.893m
L = 133.693m
R = 1467.681m
P.C. STA. 127+52.338
P.C.C. STA. 128+86.031

P.I. STA. 130+46.082
Δ = 02°48'00" (RT.)
T = 160.051m
L = 320.038m
R = 6548.873m
P.C.C. STA. 128+86.031
P.C.C. STA. 132+06.069

P.I. STA. 133+17.047
Δ = 07°16'00" (RT.)
T = 110.978m
L = 221.658m
R = 1747.719m
P.C.C. STA. 132+06.069
P.C.C. STA. 134+27.727

P.I. STA 136+09.891
Δ = 10°07'00" (RT.)
T = 182.164m
L = 363.381m
R = 2058.009m
P.C.C. STA. 134+27.727
P.T. STA. 137+91.108

FND. 0.051m I.P. (NO I.D.)
SET 0.016m DIA. I.R. & CAP STAMPED PSM 4952
FND. 0.019m DIA. I.P., (NO I.D.)
FND. PK NAIL & DISK (MARKING DESTROYED)
SET 0.016m DIA. I.R. & CAP STAMPED PSM 4952
SET 0.016m DIA. I.R. & CAP STAMPED PSM 4952
FND. 0.038m I.P., (NO I.D.)
CALCULATED POSITION
CALCULATED POSITION PER THOMAS P. SKIPPER SURVEY FOR ATWATER ROAD FOR GADSDEN COUNTY ROAD DEPT.
FND. NAIL & DISK, JOHNSON/CLARK

N 89°17'46"E 811.007m (F)
N 89°22'57" E 402.602m (F)
N 89°22'57" E 402.603m (F)
N 89°39'06" W 809.941m (F)
N 89°59'28" E 403.563m (F)
N 00°19'24" W 402.320m (F)
402.322m (F)
N 00°31'56" W 816.348m (F)
N 00°31'56" W 248.099m (F)
S 74°38'36" E
S 49°14'27" E
563.569m (F)
741.753m (F)
84°51'46"(F)
89°11'50"(F)
255.188m (F)
N 00°27'31" W
105°53'20"(F)
22+41.059

STA. 106+12.042
STA. 110+15.383
STA. 111+56.798

P.C. P.T. P.C.C.

SHEET 9

℄ SURVEY (S.R. 10) N 88°44'19" E (GRID)

T-4-N, R-5-W
T-3-N, R-5-W

105 110 115 120 125 130 135 140 145

5	4	33	32	33	34	35	4	3	34	35	
8	9	4	5	4	3	2	9	10	3	2	11

0 100 500
METERS
SCALE: 1:5000

METRIC

KEY MAP

SEE SHEET ONE FOR LEGEND, CERTIFICATION AND GENERAL NOTES

DAVID H. MELVIN, INC. Consulting Engineers
TALLAHASSEE (850)671-7251 MARIANNA (850)482-3045
4488 LAFAYETTE STREET - MARIANNA, FLORIDA 32446
CERTIFICATE OF AUTHORIZATION L.B. #4435

MAINTENANCE MAP

FLORIDA DEPARTMENT OF TRANSPORTATION
RIGHT OF WAY MAPPING

APPROVED BY R L Hood DATE 05-10-99
DISTRICT SURVEYOR ADMINISTRATOR

REVISION	BY	DATE	REVISION	BY	DATE

	BY	DATE
PRELIM	D.W.	08-13-98
FINAL	D.W.	03-12-99
CHECKED	E.R.	03-12-99

F.A.P. NO. N/A SECTION 50010
STATE ROAD NO. 10 GADSDEN COUNTY
F.P. No. 2189221 SHEET 4 OF 19

MAPS PREPARED BY DAVID H. MELVIN, INC. MARIANNA, FLORIDA
W.P.I. NO. (3113146)
FIELD BOOK NO.'S 20020306, 20020313, 20020314, 20203471, 20316125, 10317274
SCALE: 1:5000

S.R. 10 (U.S. 90) FROM PAVEMENT CHANGE AT COUNTY RD. 269A TO THE BEGINNING OF THE 4-LANE IN QUINCY

S 49°14'27" E (GRID)
40°12'11" (F)
N 89°26'38" W
660.346m (F)
STA. 149+43.345
142.629m (F)
150
122.709m (F)
FND. 0.130m x 0.130m SJLD C.M.
N 89°28'33" W
802.892m (F)
FND. 0.019m I.P. IN LIGHTER WOOD POST, (NO I.D.)
S 89°37'26" W
834.973m (F)
S 89°37'26" W
834.973m (F)
FND. 0.102m x 0.102m C.M. STAMPED LB 5525, RLS 2981
FND. 0.102m x 0.102m C.M. STAMPED RLS 3266
STA. 151+33.405
48°36'56" (F)
P.C.
P.I. STA. 153+85.272
Δ - 13°57'46" (RT.)
T - 116.568m
L - 231.981m
R - 951.926m
P.C. STA. 152+68.704
P.C.C. STA. 155+00.685
155
P.C.C.
P.T.
SHEET 10
N 00°15'16" W
814.035m (F)
N 00°37'31" W
687.585m (F)
N 01°32'57" W
807.244m (F)
N 00°15'01" W
814.390m (F)
N 00°36'11" E
821.876m (F)
P.I. STA. 155+46.894
Δ - 02°24'06" (RT.)
T - 46.209m
L - 92.405m
R - 2204.478m
P.C.C. STA. 155+00.685
P.T. STA. 155+93.090
123°09'38" (F)
160
SET 0.016m x 0.016 I.R. & CAP STAMPED PSM 4952
SET 0.016m I.R. AND CAP STAMPED PSM 4952
N 89°42'57" W
808.174m (F)
N 89°42'57" W
531.215m (F)
STA. 160+14.651
284.635m (F)
FND. 0.038m x 0.013m IRON BAR
N 89°51'47" W
816.691m (F)
N 89°51'47" W
822.750m (F)
FND. 0.102m x 0.102m C.M., (NO I.D.)
℄ SURVEY (S.R. 10)
STA. 165+45.506
444.458m (F)
165
147°34'44" (F)
N 00°15'16" W
814.035m (F)
N 00°37'31" W
812.768m (F)
N 00°27'19" W
366.963m (F)
N 00°15'01" W
815.997m (F)
N 00°30'18" E
811.349m (F)
123°20'18" (F)
170
SHEET 11
FND. 0.016m I.R., (NO I.D)
N 89°32'17" W
578.337m (F)
S 89°48'34" W
812.036m (F)
FND. RR SPIKE
FND. 0.152m x 0.152m S.J.P.C. C.M.
SET 0.016m x 0.016 I.R. & CAP STAMPED PSM 4952
N 89°48'35" W
813.423m (F)
N 89°48'35" W
813.422m (F)
235.496m (F)
STA. 169+84.695
FND. RR IRON
S 32°52'35" E
56°45'37" (F)
175
SET 0.016m I.R. AND CAP STAMPED PSM 4952
N 89°38'12" W
495.975m (F)
STA. 174+65.935
316.148m (F)
SET 0.016m I.R. AND CAP STAMPED PSM 4952
S 70°04'14" E : 1.541m(F)
FND. 0.102m X 0.102m C.M. STAMPED RLS 3266
805.844m (F)
402.922m (F)
N 00°06'26" W
402.922m (F)
401.509m (F)
803.018m (F)
N 00°08'06" E
401.509m (F)
N 00°07'54" E
809.464m (F)
R-5-W
R-4-W
T-3-N
METRIC
0 100 500
METERS
SCALE: 1:5000
KEY MAP
SEE SHEET ONE FOR LEGEND, CERTIFICATION AND GENERAL NOTES
DAVID H. MELVIN, INC. Consulting Engineers
MAINTENANCE MAP
FLORIDA DEPARTMENT OF TRANSPORTATION
RIGHT OF WAY MAPPING
APPROVED BY R B Hood DATE 05-10-99
DISTRICT SURVEYOR ADMINISTRATOR
REVISION BY DATE
PRELIM D.W. 08-13-98
FINAL D.W. 03-12-99
CHECKED E.R. 03-12-99
F.A.P. NO. N/A SECTION 50010
STATE ROAD NO. 10 GADSDEN COUNTY
MAPS PREPARED BY DAVID H. MELVIN, INC. MARIANNA, FLORIDA
FIELD BOOK NO.'S 20020306, 20020313, 20020314, 20020471, 20316125
W.P.I. NO. (3113146)
SCALE: 1:5000
F.P. No. 2189221
SHEET 5 OF 19
S.R. 10 (U.S. 90) FROM PAVEMENT CHANGE AT COUNTY RD. 269A TO THE BEGINNING OF THE 4-LANE IN QUINCY

S 32°52'35" E (GRID)
49°23'40" (F) T.C.
P.C.
48.349m (F)
CALCULATED CORNER
80
P.T.
47°01'10" T.C. (F)
FND. 0.102m x 0.102m
C.M. STAMPED PRM 3031,
NW COR.,SW 1/4, SEC. 13
N 89°44'09" W
762.066m (F)
STA. 179+49.713
50.401m (F)
812.073m (F)
SET 0.016m I.R. & CAP
STAMPED PSM 4952
NE COR., SE 1/4, SEC. 13
P.I. STA. 179+51.924
Δ - 15°15'10" (LT.)
T - 82.028m
L - 163.086m
R - 612.619m
P.C. STA. 178+69.896
P.T. STA. 180+32.982
STA. 180+19.673
N 00°21'45" W
806.067m (F)
N 00°08'06" E
764.825m (F)
185
S 48°07'45" E
N 00°07'54" E
809.464m (F)
P.C.
190
0 100 500
METERS
SCALE: 1:5000
METRIC
T-3-N
FND. NAIL AND DISC
STAMPED RLS 3031
14 13
23 24
N 89°04'46" W
803.488m (F)
FND. I.P. & CAP
STAMPED LS 3266
SE COR., SW 1/4, SEC. 13
S 89°51'28" W
812.129m (F)
13 18
24 19
SET 0.016m I.R. & CAP STAMPED
PSM 4952 AS PER FDOT R/W
MAP F.A. PROJECT NO. 61-A
S 89°51'28" W
STA. 191+43.535
SEE DETAIL "A"
18 17
19 20
P.I. STA. 192+60.063
Δ - 23°50'42" (RT.)
T - 362.512m
L - 714.529m
R - 1716.901m
P.C. STA. 188+97.551
P.T. STA. 196+12.080
195
P.T.
R-5-W
R-4-W
200
℄ SURVEY (S.R. 10)
205
S 24°17'02" E
SHEET 12
40°46'59" (F) T.C.
191
N 00°07'54" E
STA. 191+21.793
16.620m (F)
℄ SURVEY (S.R. 10)
129°46'41" (F) T.C.
13 18
24 19
STA. 191+43.535
14.095m (F)
SET 0.016m I.R. & CAP STAMPED
PSM 4952 AS PER FDOT R/W
MAP F.A. PROJECT NO. 61-A
DETAIL "A"
N.T.S.
FND. 0.025m PINCHED
IRON PIPE WITH 0.013m
GUARD PIPE @ CORNER
24 19
N 89°56'42" W
819.164m (F)
STA. 209+52.232
SET 0.016m I.R. &
CAP STAMPED PSM 4952
19 20
N 89°56'42" W
819.164m (F)
KEY MAP
SEE SHEET ONE FOR LEGEND, CERTIFICATION AND GENERAL NOTES

DAVID H. MELVIN, INC.
Consulting Engineers
4105 LAFAYETTE STREET - MARIANNA, FLORIDA 32446
CERTIFICATE OF AUTHORIZATION L.B. #605

MAINTENANCE MAP

FLORIDA DEPARTMENT OF TRANSPORTATION
RIGHT OF WAY MAPPING

APPROVED BY R L Hood DATE 05-10-99
DISTRICT SURVEYOR ADMINISTRATOR

REVISION	BY	DATE	REVISION	BY	DATE

	BY	DATE
PRELIM	D.W.	08-13-98
FINAL	D.W.	03-12-99
CHECKED	E.R.	03-12-99

F.A.P. NO. N/A SECTION 50010
STATE ROAD NO. 10 GADSDEN COUNTY
F.P. No. 2189221 SHEET 6 OF 19

MAPS PREPARED BY
DAVID H. MELVIN, INC.
MARIANNA, FLORIDA

FIELD BOOK NO.'S
20020306, 20020313, 20020314,
20203471,20316125

W.P.I. NO. (3113146)

SCALE: 1:5000

S.R. 10 (U.S. 90) FROM PAVEMENT CHANGE AT COUNTY RD. 269A TO THE BEGINNING OF THE 4-LANE IN QUINCY

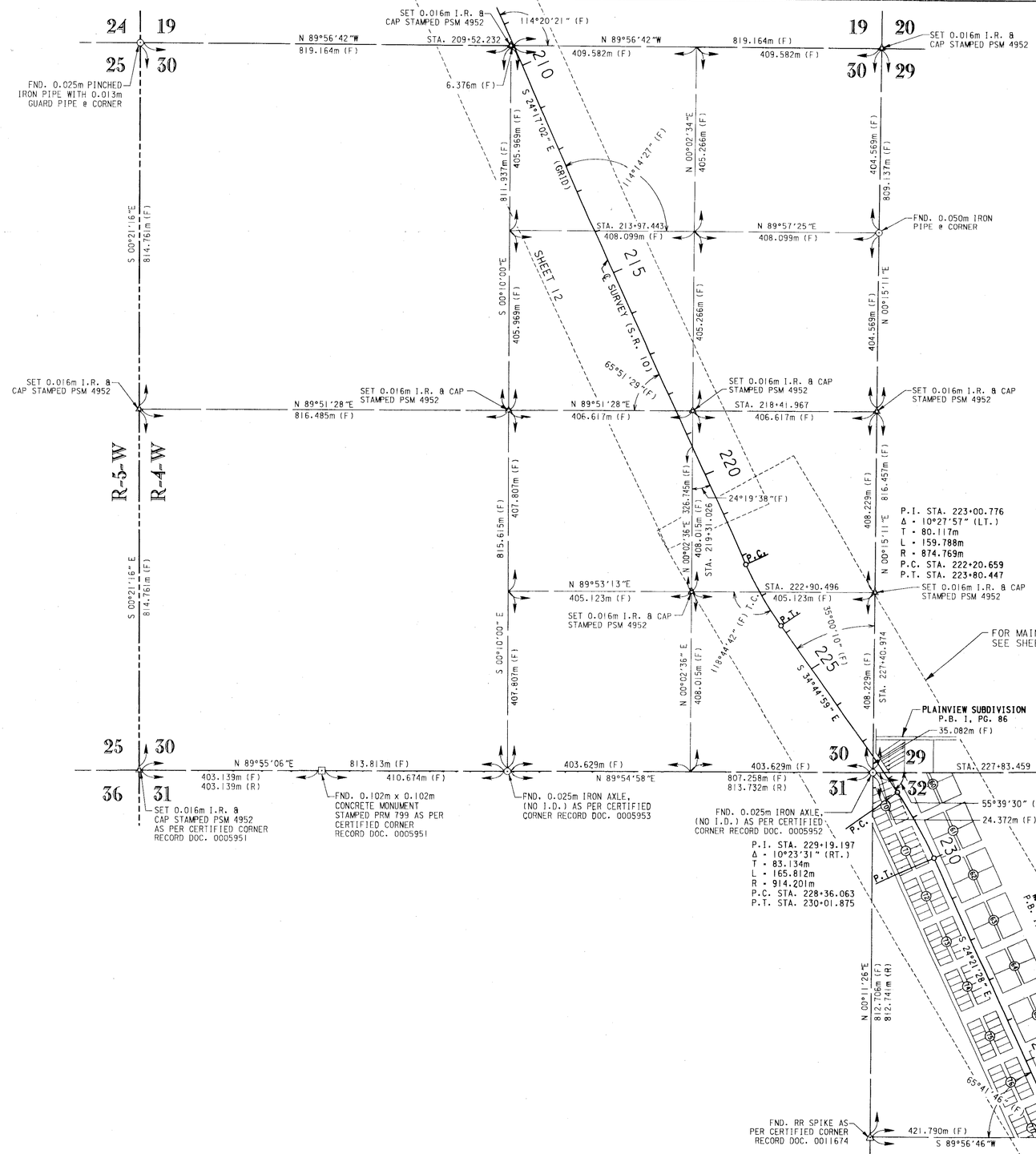

METRIC

T-3-N

0 100 500

METERS

SCALE: 1:5000

P.I. STA. 223+00.776
Δ = 10°27'57" (LT.)
T = 80.117m
L = 159.788m
R = 874.769m
P.C. STA. 222+20.659
P.T. STA. 223+80.447

P.I. STA. 229+19.197
Δ = 10°23'31" (RT.)
T = 83.134m
L = 165.812m
R = 914.201m
P.C. STA. 228+36.063
P.T. STA. 230+01.875

SEE SHEET ONE FOR LEGEND, CERTIFICATION AND GENERAL NOTES

KEY MAP

DAVID H. MELVIN, INC. — Consulting Engineers — 4488 LAFAYETTE STREET - MARIANNA, FLORIDA 32446 — CERTIFICATE OF AUTHORIZATION L.B. 1405

MAINTENANCE MAP

FLORIDA DEPARTMENT OF TRANSPORTATION
RIGHT OF WAY MAPPING

APPROVED BY: R L Hood — DATE: 05-10-99
DISTRICT SURVEYOR ADMINISTRATOR

REVISION	BY	DATE	REVISION	BY	DATE

	BY	DATE
PRELIM	D.W.	08-13-98
FINAL	D.W.	03-12-99
CHECKED	E.R.	03-12-99

F.A.P. NO. N/A — SECTION 50010
STATE ROAD NO. 10 — GADSDEN COUNTY
F.P. No. 2189221 — SHEET 7 OF 19

MAPS PREPARED BY: DAVID H. MELVIN, INC. MARIANNA, FLORIDA
FIELD BOOK NO.'S: 20020306, 20020313, 20020314, 20203471, 20316125
W.P.I. NO. (3113146)
SCALE: 1:5000

S.R. 10 (U.S. 90) FROM PAVEMENT CHANGE AT COUNTY RD. 269A TO THE BEGINNING OF THE 4-LANE IN QUINCY

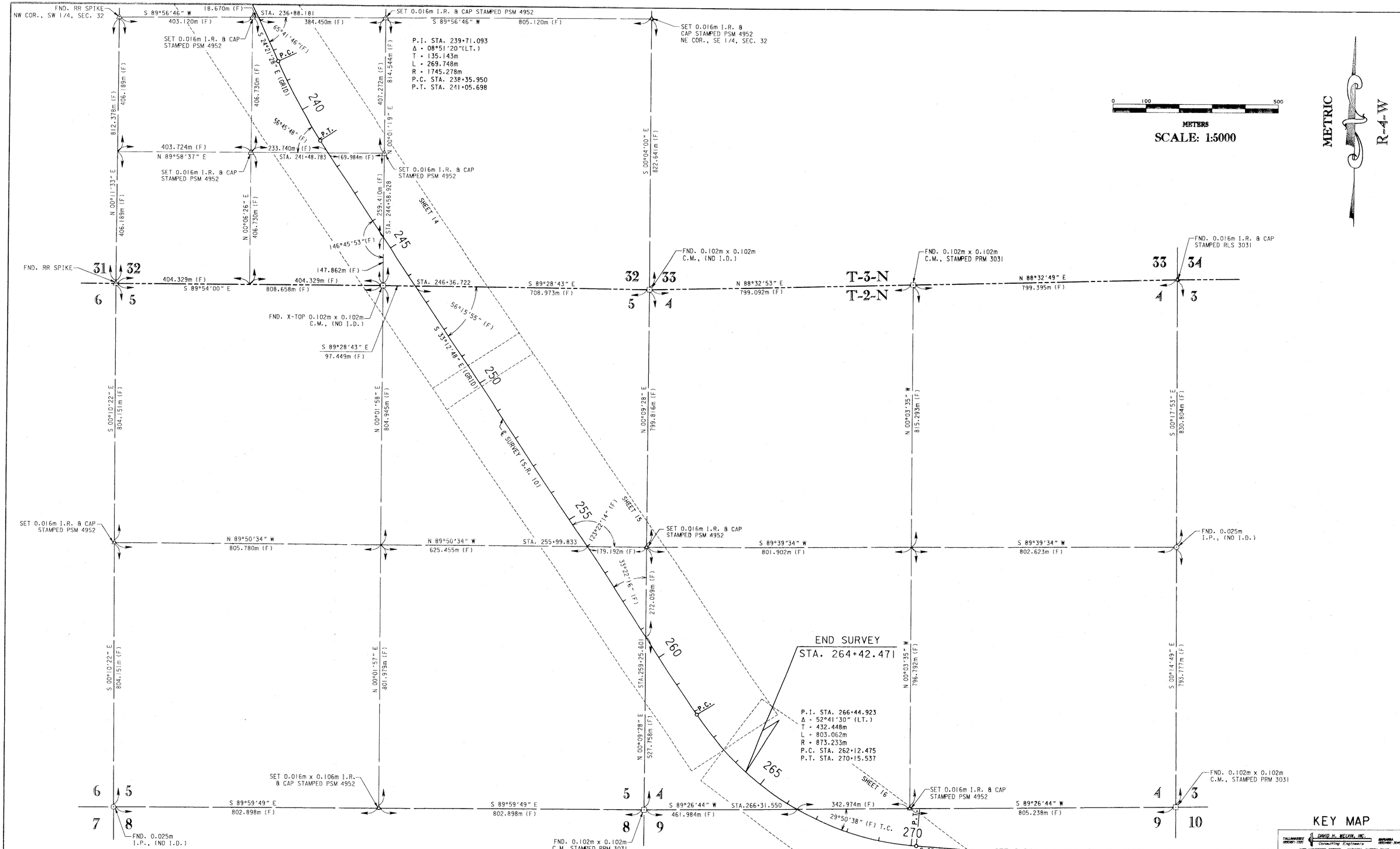

SEE SHEET ONE FOR LEGEND, CERTIFICATION AND GENERAL NOTES

MAINTENANCE MAP	FLORIDA DEPARTMENT OF TRANSPORTATION RIGHT OF WAY MAPPING	APPROVED BY R. B. Hood DATE 05-10-99 DISTRICT SURVEYOR ADMINISTRATOR	REVISION	BY	DATE	REVISION	BY	DATE	PRELIM	D.W.	08-13-98	F.A.P. NO. N/A	SECTION 50010
									FINAL	D.W.	03-12-99	STATE ROAD NO. 10	GADSDEN COUNTY
									CHECKED	E.R.	03-12-99		

MAPS PREPARED BY DAVID H. MELVIN, INC. MARIANNA, FLORIDA
W.P.I. NO. (3113146)
F.P. No. 2189221

DAVID H. MELVIN, INC. Consulting Engineers
4405 LAFAYETTE STREET - MARIANNA, FLORIDA 32446
CERTIFICATE OF AUTHORIZATION L.B. #6435

FIELD BOOK NO.'S 20020306, 20020313, 20020314, 20203471, 20316125
SCALE: 1:5000
SHEET 8 OF 19

S.R. 10 (U.S. 90) FROM PAVEMENT CHANGE AT COUNTY RD. 269A TO THE BEGINNING OF THE 4-LANE IN QUINCY

R-5-W

METRIC

0 20 100

METERS

SCALE: 1:2000

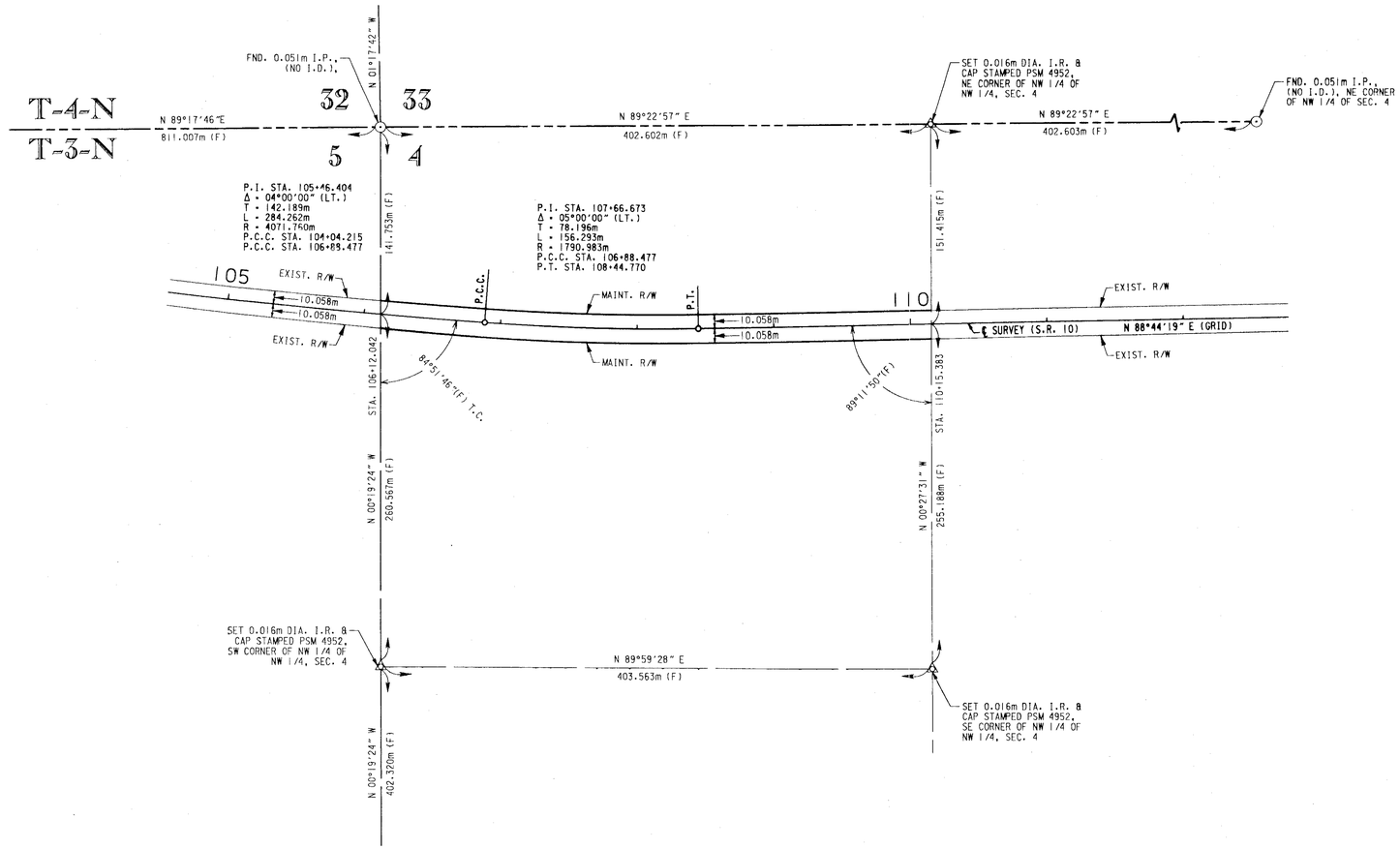

SEE SHEET ONE FOR LEGEND, CERTIFICATION AND GENERAL NOTES

MAINTENANCE MAP

FLORIDA DEPARTMENT OF TRANSPORTATION
RIGHT OF WAY MAPPING

APPROVED BY R H Hood DATE 05-10-99
DISTRICT SURVEYOR ADMINISTRATOR

REVISION	BY	DATE	REVISION	BY	DATE

	BY	DATE
PRELIM	D.W.	08-13-98
FINAL	D.W.	03-12-99
CHECKED	E.R.	03-12-99

F.A.P. NO. N/A SECTION 50010

STATE ROAD NO. 10 GADSDEN COUNTY

F.P. No. 2189221 SHEET 9 OF 19

TALLAHASSEE (850)671-7221
DAVID H. MELVIN, INC.
Consulting Engineers
MARIANNA (850)482-3045
4428 LAFAYETTE STREET - MARIANNA, FLORIDA 32446
CERTIFICATE OF AUTHORIZATION L.B. #6435

MAPS PREPARED BY
DAVID H. MELVIN, INC.
MARIANNA, FLORIDA

FIELD BOOK NO.'S
20020306, 20020313, 20020314, 20020411, 20316125, 10317274

W.P.I. NO. (3113146)

SCALE: 1:2000

S.R. 10 (U.S. 90) FROM PAVEMENT CHANGE AT COUNTY RD. 269A TO THE BEGINNING OF THE 4-LANE IN QUINCY

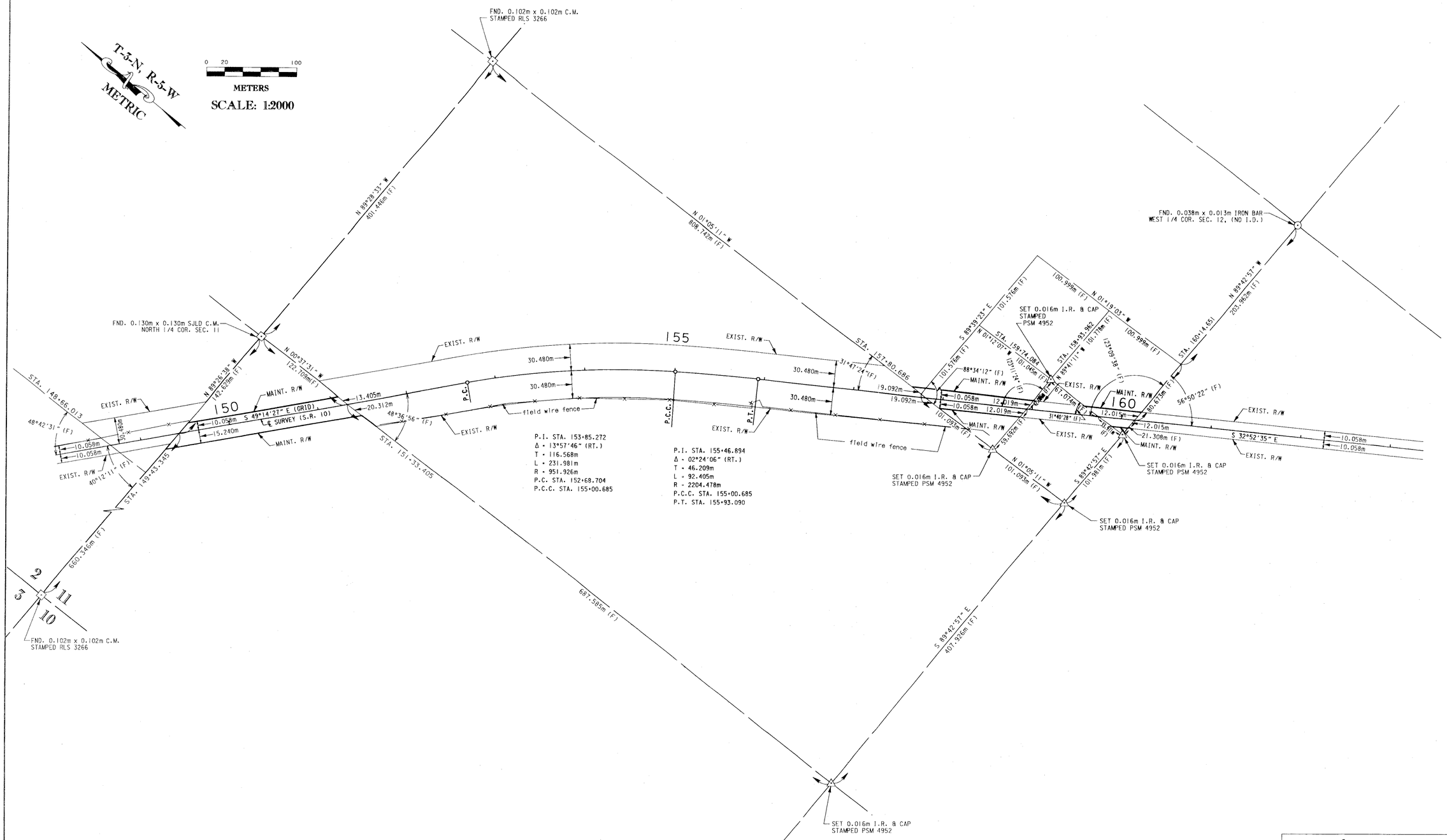

SEE SHEET ONE FOR LEGEND, CERTIFICATION AND GENERAL NOTES

MAINTENANCE MAP

FLORIDA DEPARTMENT OF TRANSPORTATION
RIGHT OF WAY MAPPING

APPROVED BY: R M Hood — DATE: 05-10-99
DISTRICT SURVEYOR ADMINISTRATOR

REVISION	BY	DATE	REVISION	BY	DATE

	BY	DATE
PRELIM	D.W.	08-13-98
FINAL	D.W.	03-12-99
CHECKED	E.R.	03-12-99

F.A.P. NO. N/A — SECTION 50010
STATE ROAD NO. 10 — GADSDEN COUNTY
F.P. No. 2189221 — SHEET 10 OF 19

TALLAHASSEE (850)671-7221
DAVID H. MELVIN, INC.
Consulting Engineers
MARIANNA (850)482-3045
4428 LAFAYETTE STREET – MARIANNA, FLORIDA 32446
CERTIFICATE OF AUTHORIZATION L.B. #6435

MAPS PREPARED BY: DAVID H. MELVIN, INC. MARIANNA, FLORIDA
FIELD BOOK NO.'S: 20020306, 20020313, 20020314, 20203471, 20316125
W.P.I. NO. (3113146)
SCALE: 1:2000

S.R. 10 (U.S. 90) FROM PAVEMENT CHANGE AT COUNTY RD. 269A TO THE BEGINNING OF THE 4-LANE IN QUINCY

T-5-N, R-5-W

METRIC

0 20 100

METERS

SCALE: 1:2000

FND. 0.038m X 0.013m IRON BAR (NO I.D.)

444.438m (F)

STA. 165+45.506

165

(47°34'44" (F)

EXIST. R/W

10.058m

10.058m

EXIST. R/W

old broken barbed wire fence

℄ SURVEY (S.R. 10)

field wire fence

field wire fence

old broken barbed wire fence

0.05m x 0.10m welded wire fence

123°20'18" (F)

170

STA. 169+84.695

SET 0.016m I.R. & CAP STAMPED PSM 4952

578.337m (F)

FND. 0.016m I.R., (NO I.D.)

℄ HAZEL GREEN ROAD

STA. 172+73.967

209°40'13" (F)

STA. 173+00.360

N 00°00'49" E

263.729m (F)

32°53'24" (F)

60°55'17" (F)

15.240m

MAINT. R/W

EXIST. R/W

10.058m

10.058m

S 32°52'35" E (GRID)

15.240m

EXIST. R/W

field wire fence

℄ C.R. 379 NORTH

STA. 174+03.830

69°20'16" (F)

10.058m

15.240m

MAINT. R/W

138.487m (F)

56°45'37" (F)

68°57'59" (F)

316.148m (F)

SET 0.016m I.R. & CAP STAMPED PSM 4952

FND. 0.102m X 0.102m C.M. STAMPED RLS 3266

S 70°44'14" E ; 1.541m(F)

175

chain link fence

EXIST. R/W

old broken field wire fence

10.058m

10.058m

EXIST. R/W

N 00°27'19" W

366.363m (F)

N 89°32'17" W

235.495m (F)

12

11

13

14

FND. RR IRON

STA. 174+65.935

℄ C.R. 379 SOUTH

STA. 174+10.287

SET 0.016m I.R. & CAP STAMPED PSM 4952

N 89°38'12" W

495.970m (F)

N 00°06'26" W

402.922m (F)

SET 0.016m I.R. & CAP STAMPED PSM 4952

SEE SHEET ONE FOR LEGEND, CERTIFICATION AND GENERAL NOTES

DAVID H. MELVIN, INC.
Consulting Engineers
TALLAHASSEE (850)671-7221 MARIANNA (850)482-3045
4428 LAFAYETTE STREET - MARIANNA, FLORIDA 32446
CERTIFICATE OF AUTHORIZATION L.B. #6435

MAINTENANCE MAP

FLORIDA DEPARTMENT OF TRANSPORTATION
RIGHT OF WAY MAPPING

APPROVED BY R B Hood DATE 05-10-99
DISTRICT SURVEYOR ADMINISTRATOR

REVISION	BY	DATE	REVISION	BY	DATE
PRELIM	D.W.	08-13-98			
FINAL	D.W.	03-12-99			
CHECKED	E.R.	03-12-99			

F.A.P. NO. N/A SECTION 50010

STATE ROAD NO. 10 GADSDEN COUNTY

F.P. No. 2189221 SHEET 11 OF 19

MAPS PREPARED BY DAVID H. MELVIN, INC. MARIANNA, FLORIDA

FIELD BOOK NO.'S 20020306, 20020313, 20020314, 20020471, 20316125

W.P.I. NO. (3113146)

SCALE: 1:2000

S.R. 10 (U.S. 90) FROM PAVEMENT CHANGE AT COUNTY RD. 269A TO THE BEGINNING OF THE 4-LANE IN QUINCY

T-5-N, R-4-W
METRIC

0 20 100
METERS
SCALE: 1:2000

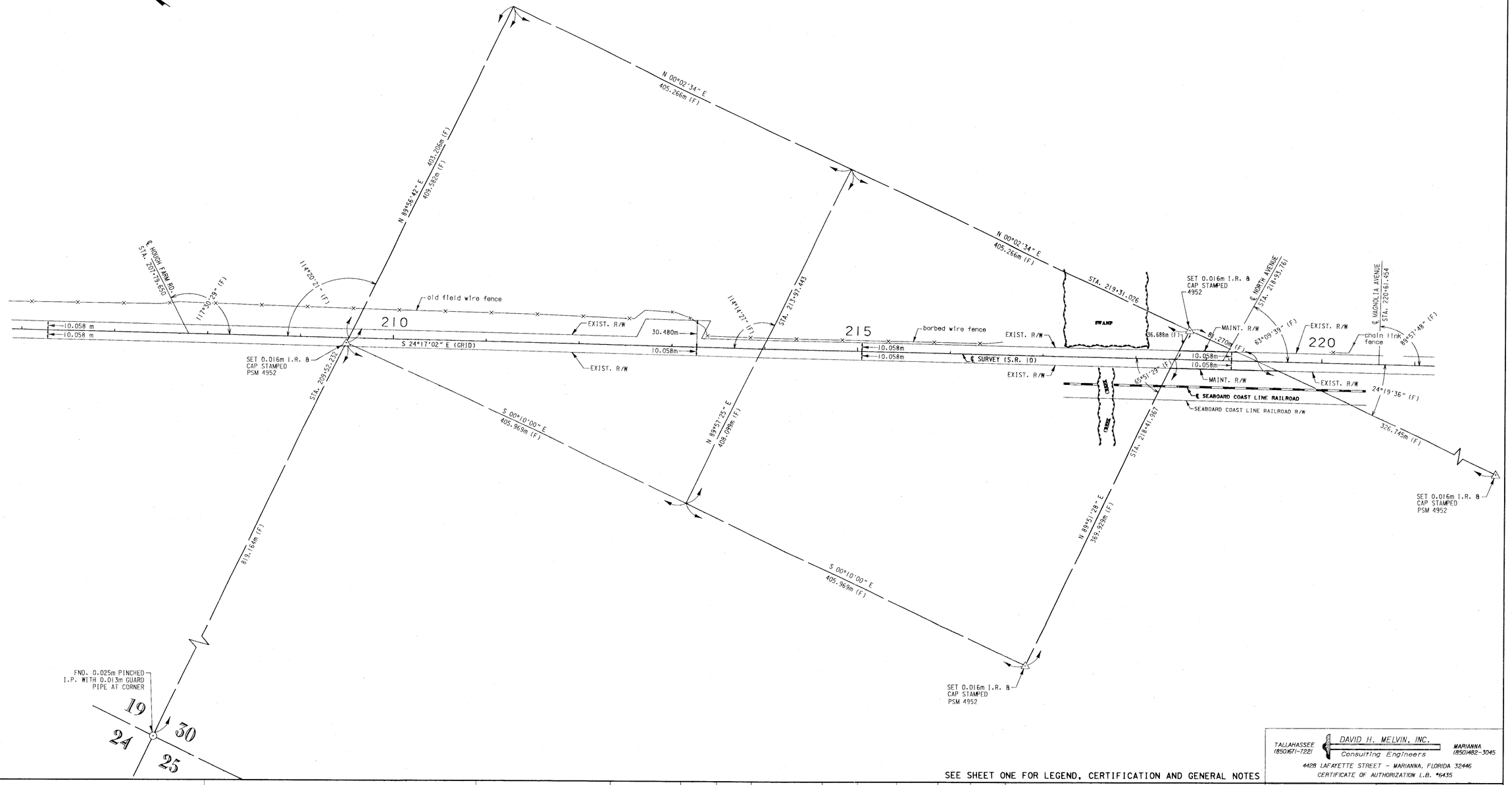

SEE SHEET ONE FOR LEGEND, CERTIFICATION AND GENERAL NOTES

TALLAHASSEE (850)671-7221 — DAVID H. MELVIN, INC. Consulting Engineers — MARIANNA (850)482-3045
4428 LAFAYETTE STREET - MARIANNA, FLORIDA 32446
CERTIFICATE OF AUTHORIZATION L.B. #6435

MAINTENANCE MAP

FLORIDA DEPARTMENT OF TRANSPORTATION
RIGHT OF WAY MAPPING

APPROVED BY: R L Wood — DATE: 05-10-99
DISTRICT SURVEYOR ADMINISTRATOR

REVISION	BY	DATE
PRELIM	D.W.	08-13-98
FINAL	D.W.	03-12-99
CHECKED	E.R.	03-12-99

F.A.P. NO. N/A — SECTION 50010
STATE ROAD NO. 10 — GADSDEN COUNTY
F.P. No. 2189221 — SHEET 12 OF 19

MAPS PREPARED BY: DAVID H. MELVIN, INC. MARIANNA, FLORIDA
FIELD BOOK NO.'S: 20020306, 20020313, 20020314, 20203471, 20316125
W.P.I. NO. (3113146)
SCALE: 1:2000

S.R. 10 (U.S. 90) FROM PAVEMENT CHANGE AT COUNTY RD. 269A TO THE BEGINNING OF THE 4-LANE IN QUINCY

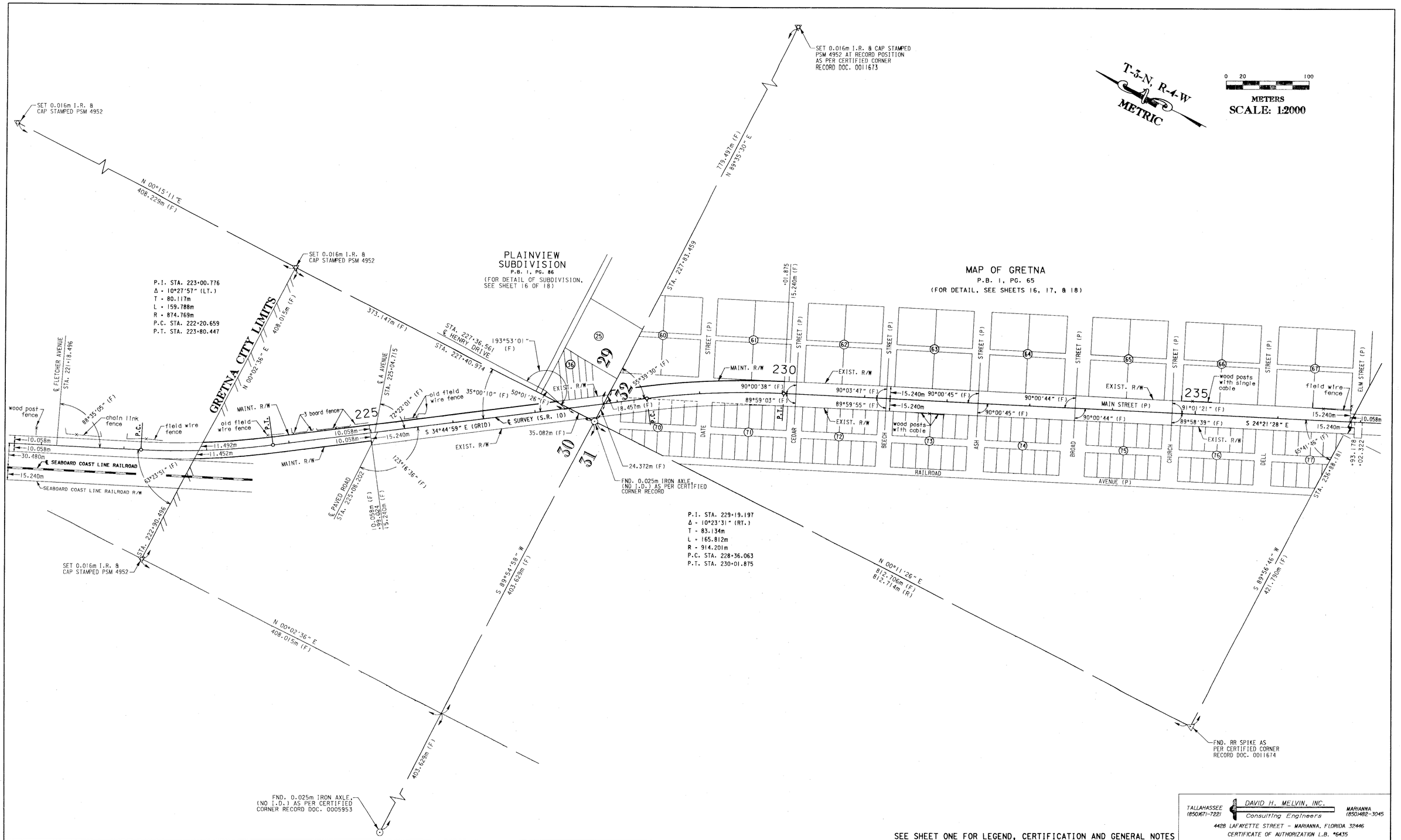

SEE SHEET ONE FOR LEGEND, CERTIFICATION AND GENERAL NOTES

TALLAHASSEE (850)671-7221 — DAVID H. MELVIN, INC. Consulting Engineers — MARIANNA (850)482-3045
4428 LAFAYETTE STREET - MARIANNA, FLORIDA 32446
CERTIFICATE OF AUTHORIZATION L.B. #6435

MAINTENANCE MAP

FLORIDA DEPARTMENT OF TRANSPORTATION
RIGHT OF WAY MAPPING

APPROVED BY R H Hood DISTRICT SURVEYOR ADMINISTRATOR — DATE 05-10-99

REVISION	BY	DATE	REVISION	BY	DATE

	BY	DATE
PRELIM	D.W.	08-13-98
FINAL	D.W.	03-12-99
CHECKED	E.R.	03-12-99

F.A.P. NO. N/A — SECTION 50010
STATE ROAD NO. 10 — GADSDEN COUNTY
F.P. No. 2189221 — SHEET 13 OF 19

MAPS PREPARED BY DAVID H. MELVIN, INC. MARIANNA, FLORIDA
FIELD BOOK NO.'S 20020306, 20020313, 20020314, 20020471, 20316125
W.P.I. NO. (3113146)
SCALE: 1:2000

S.R. 10 (U.S. 90) FROM PAVEMENT CHANGE AT COUNTY RD. 269A TO THE BEGINNING OF THE 4-LANE IN QUINCY

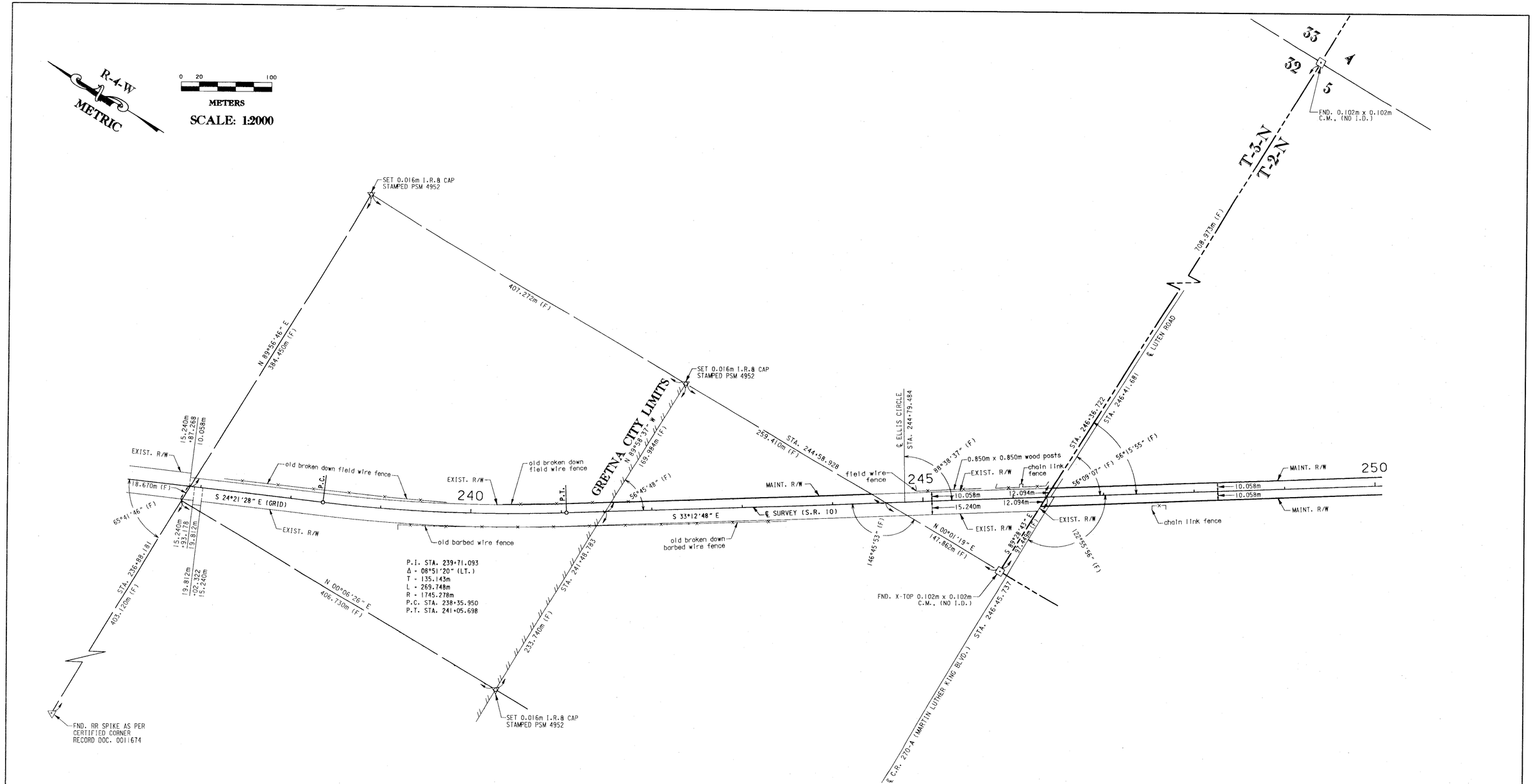

SEE SHEET ONE FOR LEGEND, CERTIFICATION AND GENERAL NOTES

TALLAHASSEE (850)671-7221 — DAVID H. MELVIN, INC. Consulting Engineers — MARIANNA (850)482-3045
4428 LAFAYETTE STREET - MARIANNA, FLORIDA 32446
CERTIFICATE OF AUTHORIZATION L.B. #6435

MAINTENANCE MAP	FLORIDA DEPARTMENT OF TRANSPORTATION RIGHT OF WAY MAPPING	APPROVED BY R G Hood — DATE 05-10-99 DISTRICT SURVEYOR ADMINISTRATOR	REVISION	BY	DATE	REVISION	BY	DATE		BY	DATE	F.A.P. NO. N/A	SECTION 50010	MAPS PREPARED BY DAVID H. MELVIN, INC. MARIANNA, FLORIDA	FIELD BOOK NO.'S 20020306, 20020313, 20020314, 20203471, 20316125, 10317274
									PRELIM	D.W.	08-13-98			W.P.I. NO. (3113146)	SCALE: 1:2000
									FINAL	D.W.	03-12-99	STATE ROAD NO. 10	GADSDEN COUNTY	F.P. No. 2189221	SHEET 14 OF 19
									CHECKED	E.R.	03-12-99				

S.R. 10 (U.S. 90) FROM PAVEMENT CHANGE AT COUNTY RD. 269A TO THE BEGINNING OF THE 4-LANE IN QUINCY

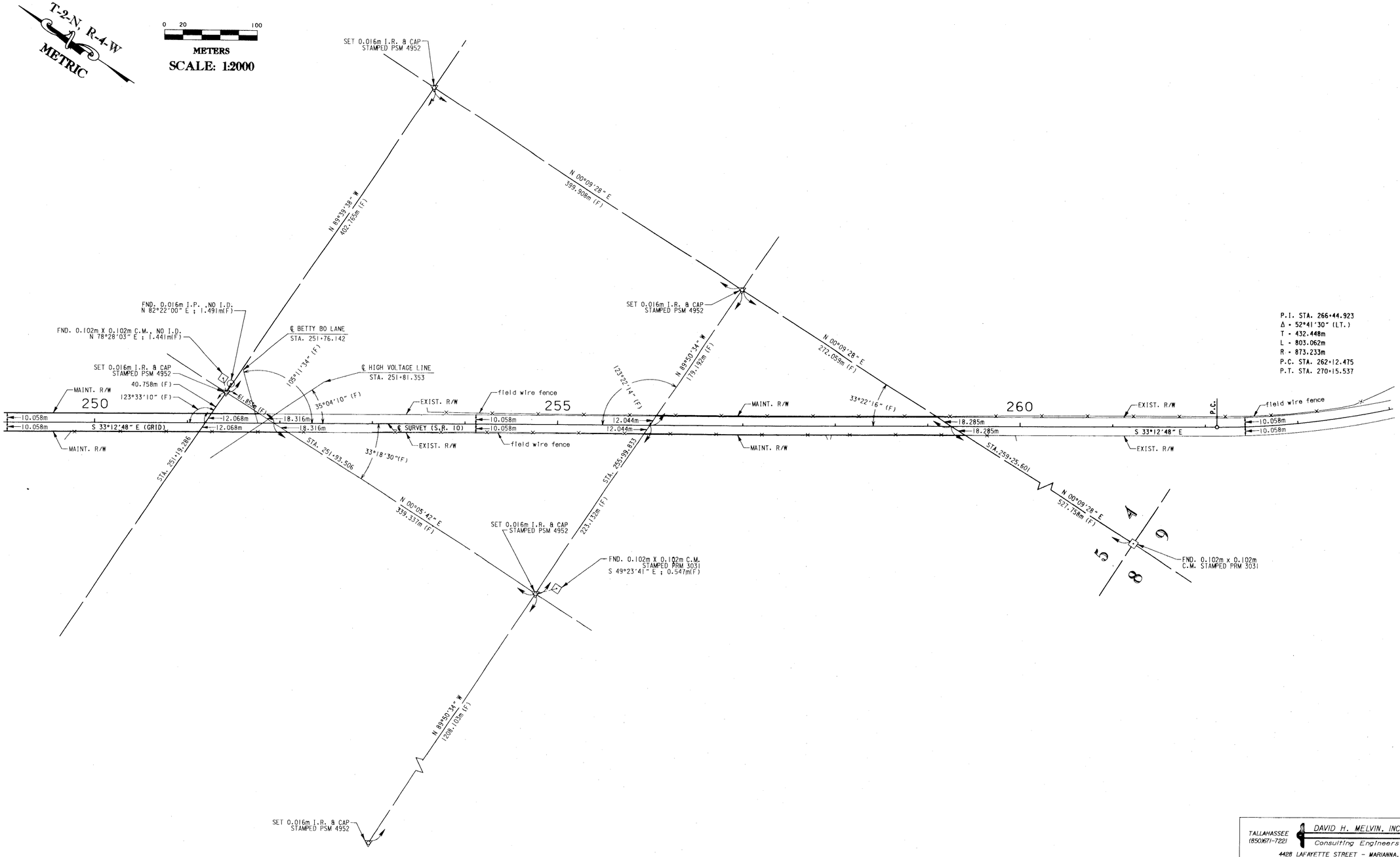

SEE SHEET ONE FOR LEGEND, CERTIFICATION AND GENERAL NOTES

MAINTENANCE MAP

FLORIDA DEPARTMENT OF TRANSPORTATION
RIGHT OF WAY MAPPING

APPROVED BY
R H Hood 05-10-99
DISTRICT SURVEYOR ADMINISTRATOR

REVISION	BY	DATE	REVISION	BY	DATE

	BY	DATE
PRELIM	D.W.	08-13-98
FINAL	D.W.	03-12-99
CHECKED	E.R.	03-12-99

F.A.P. NO. N/A SECTION 50010
STATE ROAD NO. 10 GADSDEN COUNTY
F.P. No. 2189221 SHEET 15 OF 19

TALLAHASSEE (850)671-7221
DAVID H. MELVIN, INC.
Consulting Engineers
MARIANNA (850)482-3045
4428 LAFAYETTE STREET - MARIANNA, FLORIDA 32446
CERTIFICATE OF AUTHORIZATION L.B. #6435

MAPS PREPARED BY
DAVID H. MELVIN, INC.
MARIANNA, FLORIDA

FIELD BOOK NO.'S
20020306, 20020313, 20020314, 20203471, 20316125

W.P.I. NO. (3113146)

SCALE: 1:2000

S.R. 10 (U.S. 90) FROM PAVEMENT CHANGE AT COUNTY RD. 269A TO THE BEGINNING OF THE 4-LANE IN QUINCY

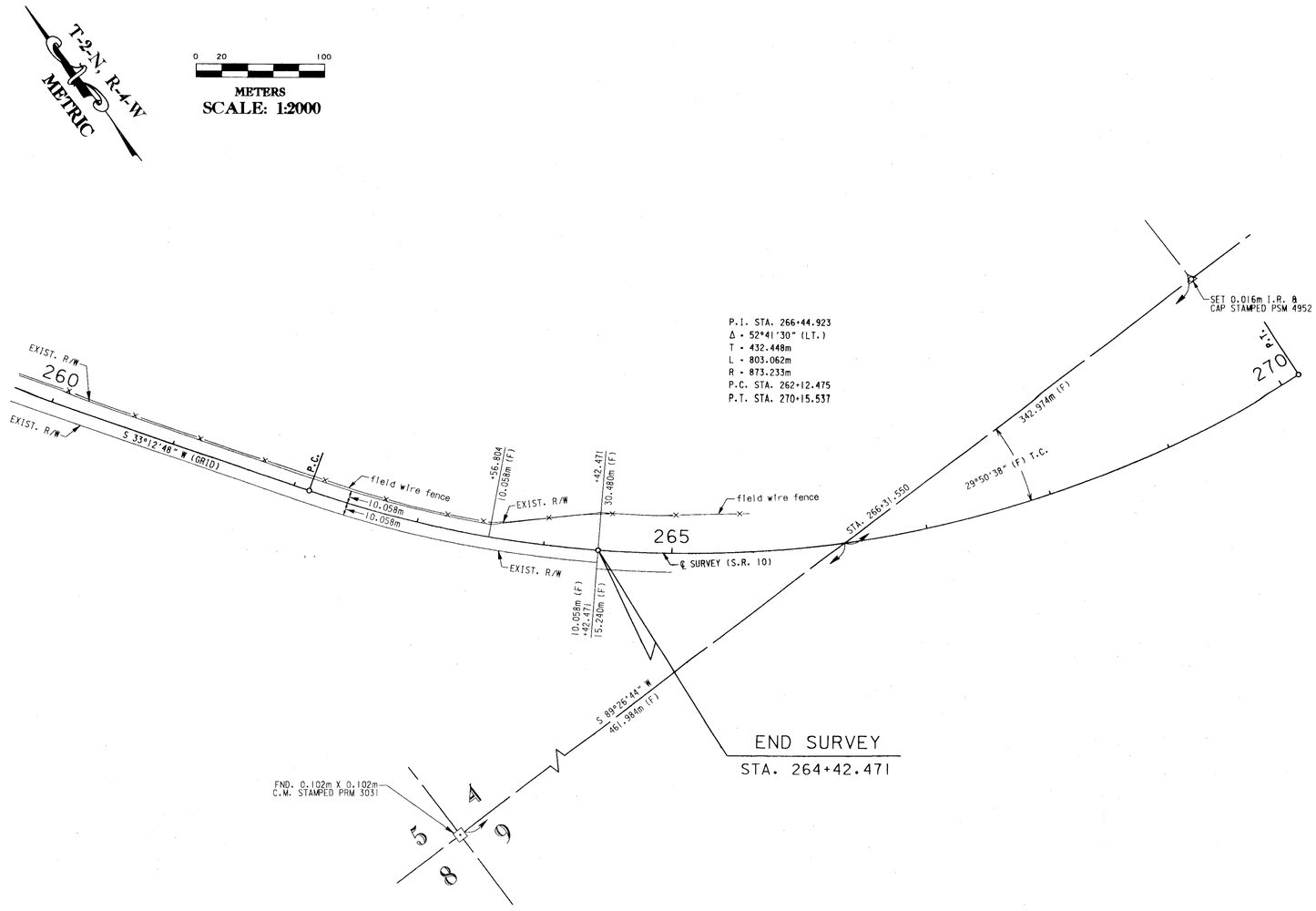

SEE SHEET ONE FOR LEGEND, CERTIFICATION AND GENERAL NOTES

TALLAHASSEE (850)671-7221 — DAVID H. MELVIN, INC. Consulting Engineers — MARIANNA (850)482-3045
4428 LAFAYETTE STREET - MARIANNA, FLORIDA 32446
CERTIFICATE OF AUTHORIZATION L.B. #6435

MAINTENANCE MAP

FLORIDA DEPARTMENT OF TRANSPORTATION
RIGHT OF WAY MAPPING

APPROVED BY R B Hood DATE 05-10-99
DISTRICT SURVEYOR ADMINISTRATOR

REVISION	BY	DATE	REVISION	BY	DATE

	BY	DATE
PRELIM	D.W.	08-13-98
FINAL	D.W.	03-12-99
CHECKED	E.R.	03-12-99

F.A.P. NO. N/A SECTION 50010
STATE ROAD NO. 10 GADSDEN COUNTY
F.P. No. 2189221 SHEET 16 OF 19

MAPS PREPARED BY DAVID H. MELVIN, INC. MARIANNA, FLORIDA
FIELD BOOK NO.'S 20020306, 20020313, 20020314, 20020471, 20316125
W.P.I. NO. (3113146)
SCALE: 1:2000

S.R. 10 (U.S. 90) FROM PAVEMENT CHANGE AT COUNTY RD. 269A TO THE BEGINNING OF THE 4-LANE IN QUINCY

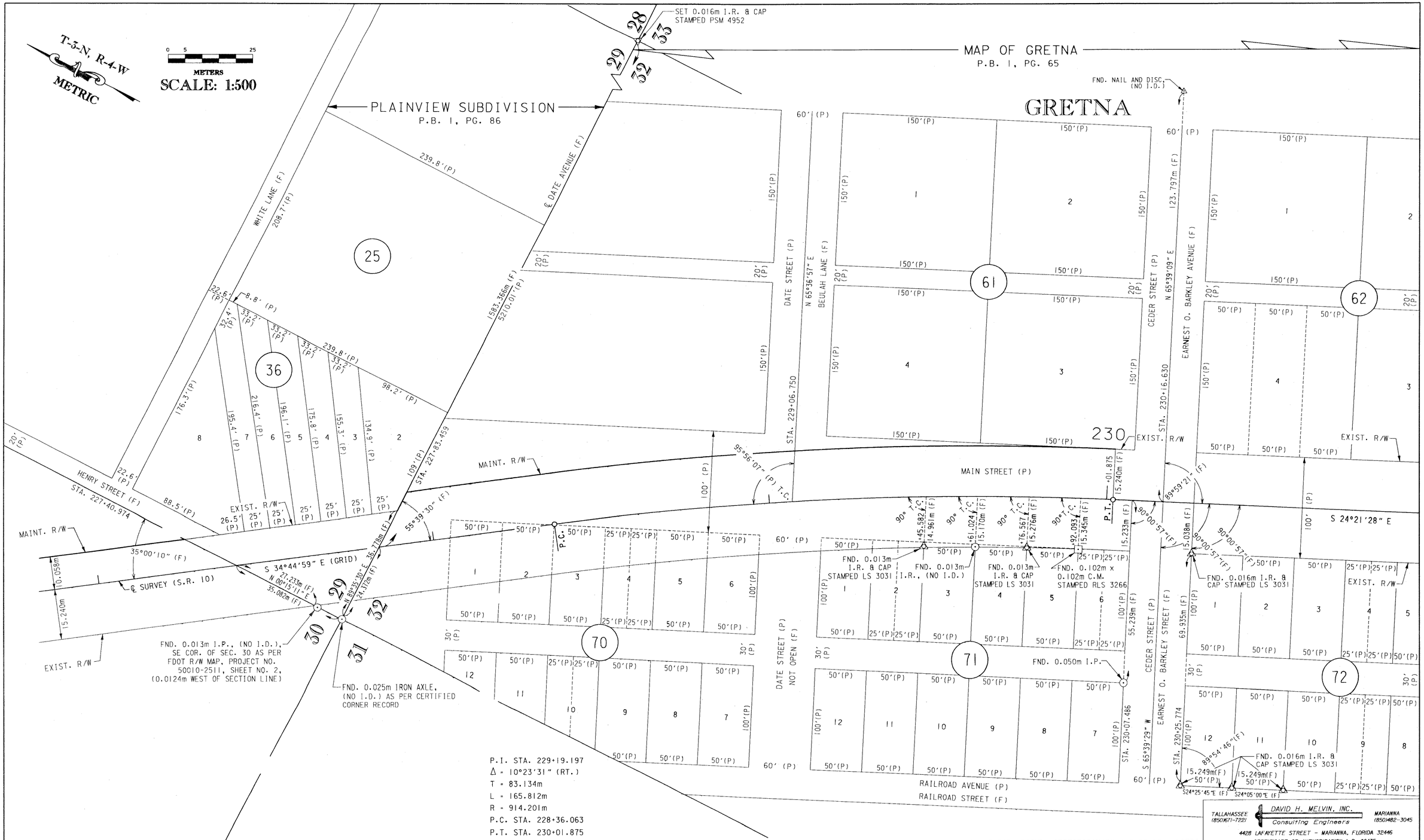

SEE SHEET ONE FOR LEGEND, CERTIFICATION AND GENERAL NOTES

DAVID H. MELVIN, INC.
Consulting Engineers
TALLAHASSEE (850)671-7221
MARIANNA (850)482-3045
4428 LAFAYETTE STREET - MARIANNA, FLORIDA 32446
CERTIFICATE OF AUTHORIZATION L.B. #6435

MAINTENANCE MAP	FLORIDA DEPARTMENT OF TRANSPORTATION RIGHT OF WAY MAPPING	APPROVED BY R G Hood DATE 05-10-99 DISTRICT SURVEYOR ADMINISTRATOR	REVISION	BY	DATE	REVISION	BY	DATE

	BY	DATE
PRELIM	D.W.	08-13-98
FINAL	D.W.	03-12-99
CHECKED	E.R.	03-12-99

F.A.P. NO. N/A — SECTION 50010
STATE ROAD NO. 10 — GADSDEN COUNTY

MAPS PREPARED BY DAVID H. MELVIN, INC. MARIANNA, FLORIDA
W.P.I. NO. (3113146)
FIELD BOOK NO.'S 20020306, 20020313, 20020314, 20203471, 20316125
SCALE: 1:500
F.P. No. 2189221
SHEET 17 OF 19

S.R. 10 (U.S. 90) FROM PAVEMENT CHANGE AT COUNTY RD. 269A TO THE BEGINNING OF THE 4-LANE IN QUINCY

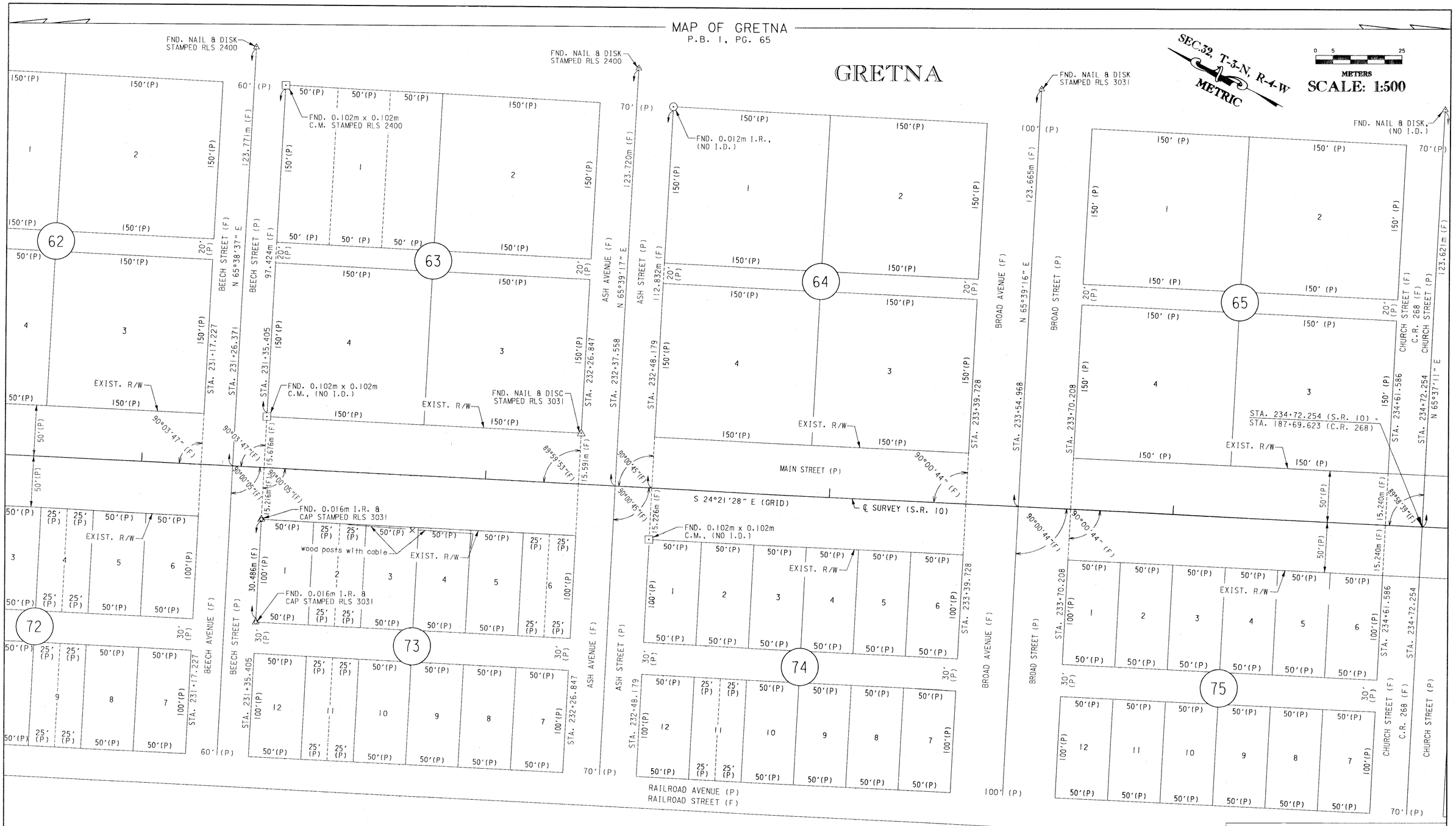

SEE SHEET ONE FOR LEGEND, CERTIFICATION AND GENERAL NOTES

DAVID H. MELVIN, INC.
Consulting Engineers
TALLAHASSEE (850)671-7221
MARIANNA (850)482-3045
4428 LAFAYETTE STREET - MARIANNA, FLORIDA 32446
CERTIFICATE OF AUTHORIZATION L.B. #6435

MAINTENANCE MAP	FLORIDA DEPARTMENT OF TRANSPORTATION RIGHT OF WAY MAPPING	APPROVED BY R. L. Hood DATE 05-10-99 DISTRICT SURVEYOR ADMINISTRATOR	REVISION	BY	DATE	REVISION	BY	DATE		BY	DATE	F.A.P. NO. N/A	SECTION 50010	MAPS PREPARED BY DAVID H. MELVIN, INC. MARIANNA, FLORIDA	FIELD BOOK NO.'S 20020306, 20020313, 20020314, 20203471, 20316125
									PRELIM	D.W.	08-13-98				
									FINAL	D.W.	03-12-99	STATE ROAD NO. 10	GADSDEN COUNTY	W.P.I. NO. (3113146)	SCALE: 1:500
									CHECKED	E.R.	03-12-99			F.P. No. 2189221	SHEET 18 OF 19

S.R. 10 (U.S. 90) FROM PAVEMENT CHANGE AT COUNTY RD. 269A TO THE BEGINNING OF THE 4-LANE IN QUINCY

MAP OF GRETNA
P.B. 1, PG. 65

GRETNA

SET 0.016m I.R.& CAP
STAMPED PSM 4952

SEC. 32, T-3-N, R-4-W
METRIC

0 5 25
METERS
SCALE: 1:500

SEE SHEET ONE FOR LEGEND, CERTIFICATION AND GENERAL NOTES

TALLAHASSEE (850)671-7221
DAVID H. MELVIN, INC.
Consulting Engineers
MARIANNA (850)482-3045
4428 LAFAYETTE STREET - MARIANNA, FLORIDA 32446
CERTIFICATE OF AUTHORIZATION L.B. #6435

MAINTENANCE MAP

FLORIDA DEPARTMENT OF TRANSPORTATION
RIGHT OF WAY MAPPING

APPROVED BY: R L Hood — DATE: 05-10-99
DISTRICT SURVEYOR ADMINISTRATOR

REVISION	BY	DATE	REVISION	BY	DATE

	BY	DATE
PRELIM	D.W.	08-13-98
FINAL	D.W.	03-12-99
CHECKED	E.R.	03-12-99

F.A.P. NO. N/A	SECTION 50010	
STATE ROAD NO. 10	GADSDEN COUNTY	
F.P. No. 2189221		SHEET 19 OF 19

MAPS PREPARED BY: DAVID H. MELVIN, INC. MARIANNA, FLORIDA
FIELD BOOK NO.'S: 20020306, 20020313, 20020314, 20020347I, 20316125
W.P.I. NO. (3113146)
SCALE: 1:500

S.R. 10 (U.S. 90) FROM PAVEMENT CHANGE AT COUNTY RD. 269A TO THE BEGINNING OF THE 4-LANE IN QUINCY