FED. ROAD DIV. No.	STATE	PROJECT No.	FISCAL YEAR	SHEET No.
3	FLA.	48540-2605	'62	1

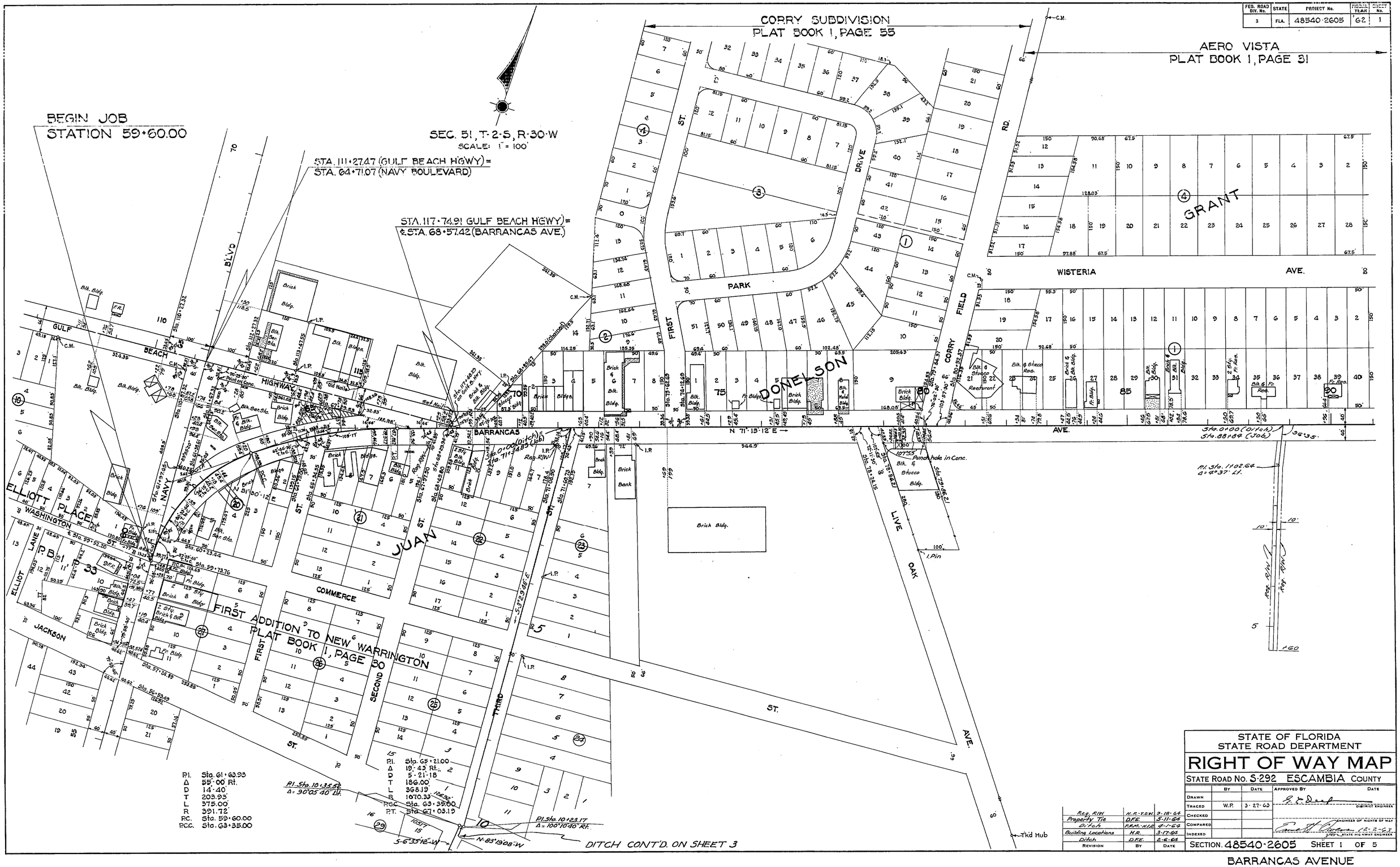

Revision	By	Date
Reg. R/W	H.R.-T.D.W.	9-18-64
Property Tie	D.F.E.	5-11-64
Ditch	R.M.-H.R.	4-1-64
Building Locations	H.R.	3-17-63
Ditch	D.F.E.	2-6-63

STATE OF FLORIDA
STATE ROAD DEPARTMENT

RIGHT OF WAY MAP

STATE ROAD No. S-292 ESCAMBIA COUNTY

	By	Date	Approved By	Date
Drawn				
Traced	W.P.	3-27-63		
Checked				
Compared				
Indexed				

Highway Engineer

Engineer of Rights of Way

For State Highway Engineer

SECTION 48540-2605 SHEET 1 OF 5

BARRANCAS AVENUE

FED. ROAD DIV. No.	STATE	PROJECT No.	FISCAL YEAR	SHEET No.
3	FLA.	48540-2605	'62	2

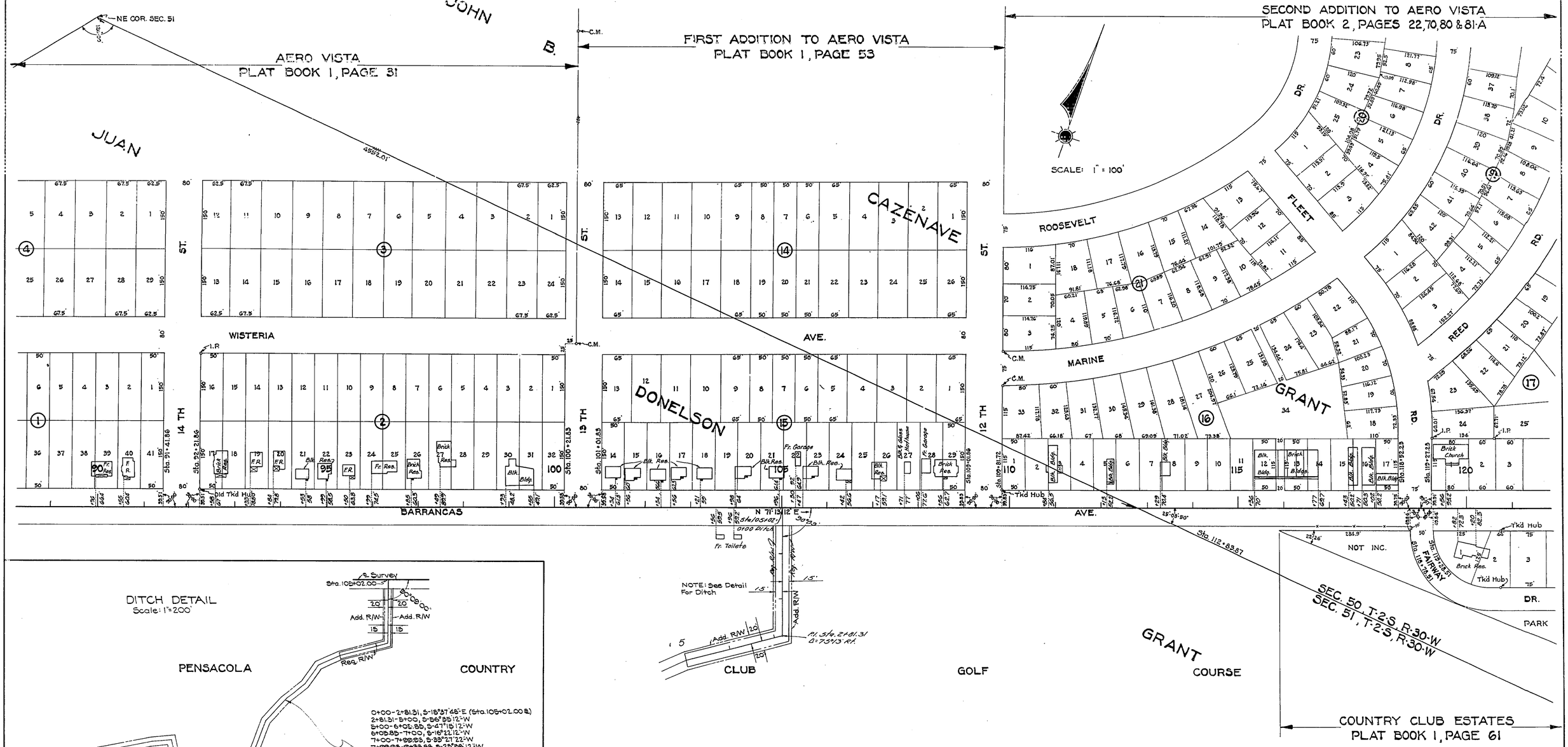

STATE OF FLORIDA
STATE ROAD DEPARTMENT

RIGHT OF WAY MAP

STATE ROAD No. S-292 ESCAMBIA COUNTY

	By	Date	Approved By	Date
Drawn				
Traced	W.P.	3-27-63	District Engineer	
Checked				
Compared			Engineer of Rights of Way	
Indexed			State Highway Engineer	

Revision	By	Date
Ditch	I.L.C.	8-22-76
Ditch	F.R.M.-M.R.R.	8-1-64

SECTION 48540-2605 SHEET 2 OF 5

BARRANCAS AVENUE

FED. ROAD DIV. No.	STATE	PROJECT No.	FISCAL YEAR	SHEET No.
3	FLA.	48540-2605	'62	3

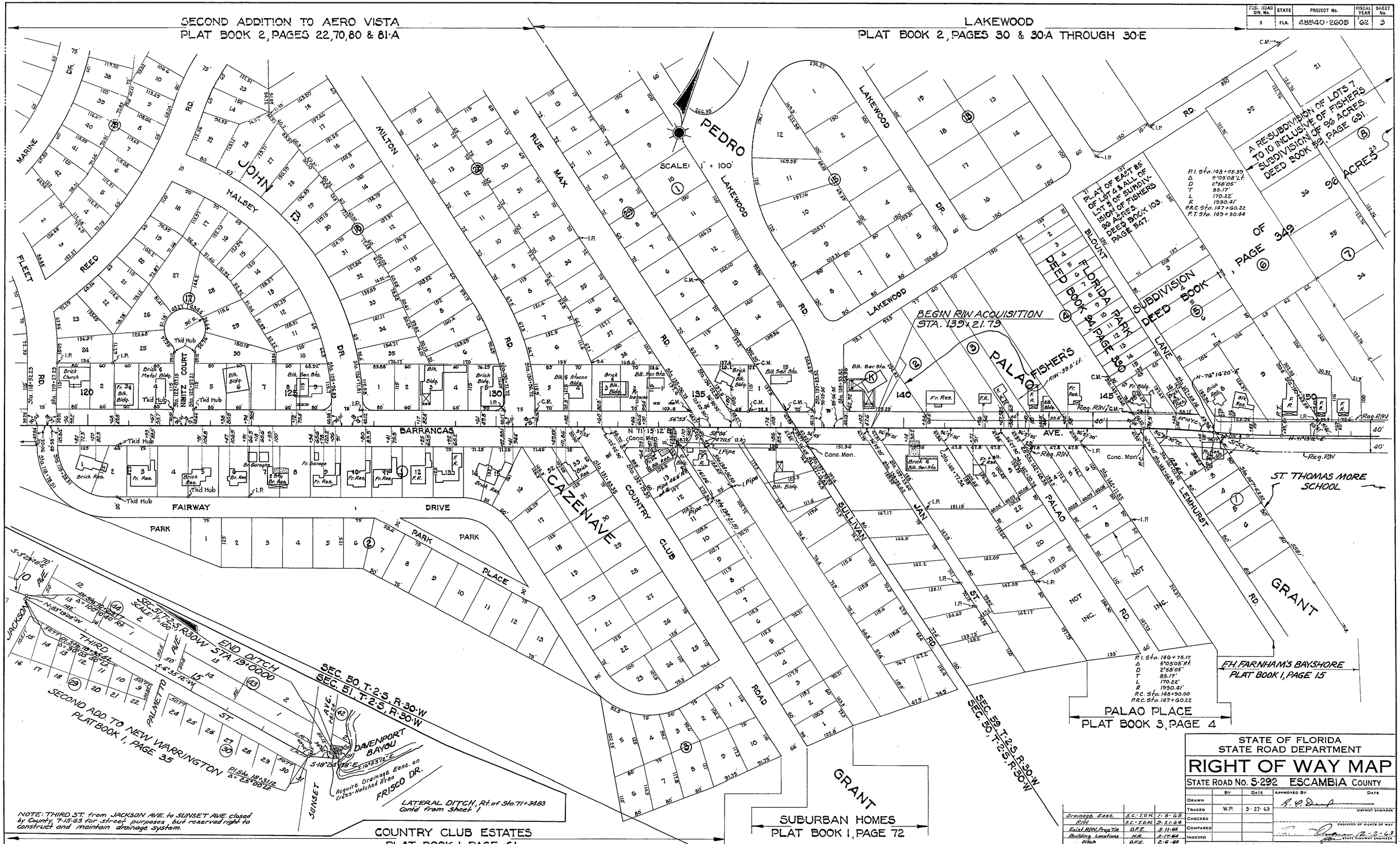

Revision	By	Date
Drainage Ease.	S.C.-T.D.W.	1-8-65
R/W	S.C.-T.D.W.	9-21-64
Exist. R/W, Prop. Tie	D.F.E.	5-11-64
Building Locations	H.R.	3-17-64
Ditch	D.F.E.	2-6-64

STATE OF FLORIDA
STATE ROAD DEPARTMENT

RIGHT OF WAY MAP

STATE ROAD No. S-292 ESCAMBIA COUNTY

	By	Date	Approved By	Date
Drawn				
Traced	W.P.	3-27-63		
Checked				
Compared				
Indexed				

DISTRICT ENGINEER

ENGINEER OF RIGHTS OF WAY

STATE HIGHWAY ENGINEER

SECTION. 48540-2605 SHEET 3 OF 5

BARRANCAS AVENUE

FED. ROAD DIV. No.	STATE	PROJECT No.	FISCAL YEAR	SHEET No.
3	FLA.	48540-2605	'62	4

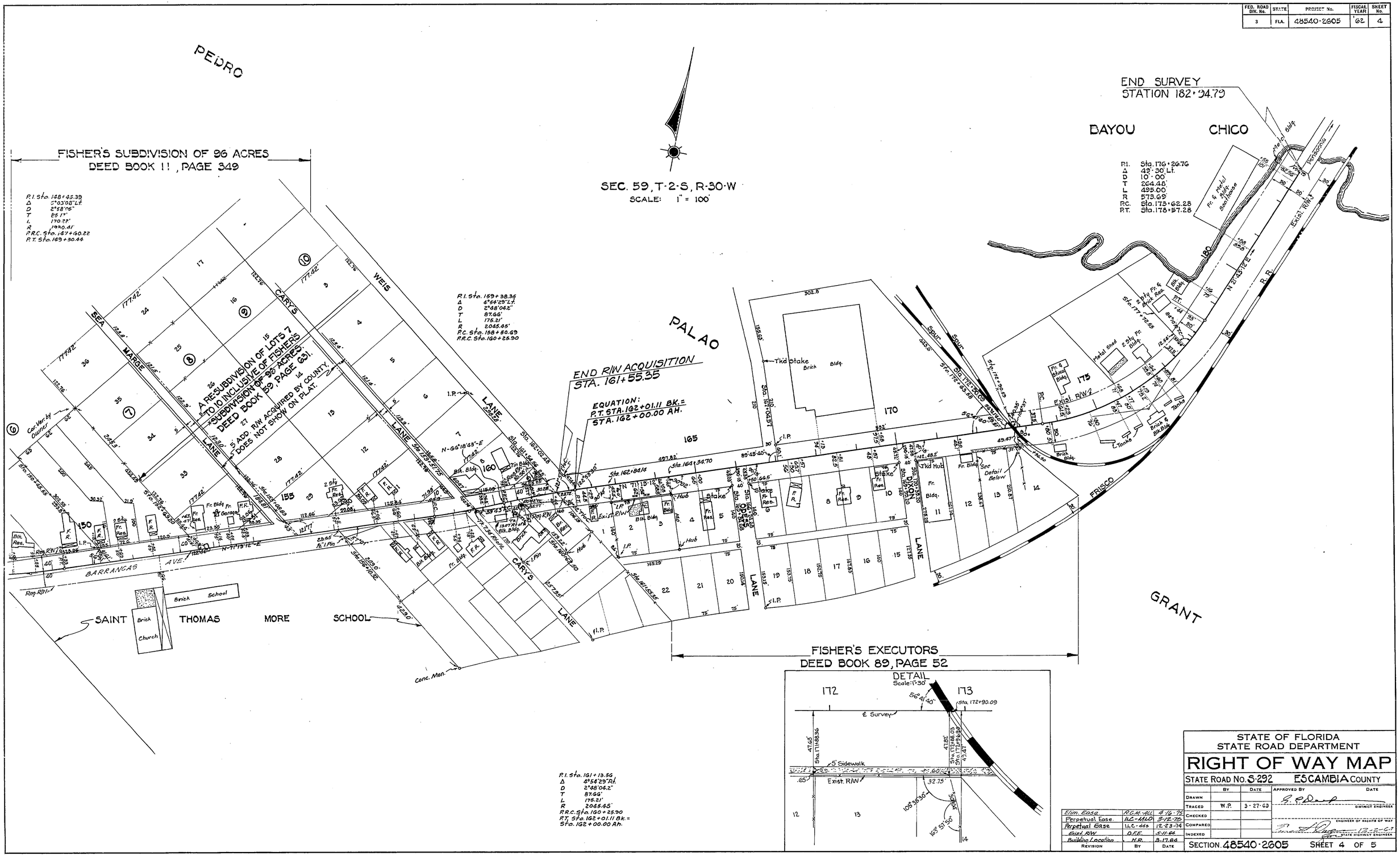

Elim. Ease.	R.G.M.-ALL	4-16-75
Perpetual Ease.	ILC-MLD	3-12-75
Perpetual Ease	ILC-dds	12-23-74
Exist. R/W	D.F.E.	5-11-66
Building Location	H.R.	3.17.64
REVISION	BY	DATE

STATE OF FLORIDA
STATE ROAD DEPARTMENT

RIGHT OF WAY MAP

STATE ROAD No. S-292 ESCAMBIA COUNTY

	BY	DATE	APPROVED BY	DATE
DRAWN				
TRACED	W.P.	3-27-63	DISTRICT ENGINEER	
CHECKED				
COMPARED			ENGINEER OF RIGHTS OF WAY	
INDEXED			STATE HIGHWAY ENGINEER	12-2-67

SECTION 48540-2605 SHEET 4 OF 5

BARRANCAS AVENUE

FED. ROAD DIV. No.	STATE	PROJECT No.	FISCAL YEAR	SHEET No.
3	FLA.	48540-2605		5

TELEPHONE CABLES
Owner: Southern Bell Tel. and Tel. Co.
Pensacola, Fla.
No Scale



GAS MAIN
Owner: United Gas Co.
No Scale

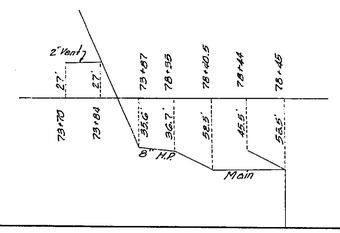

GAS MAINS
Owner: City of Pensacola
No Scale

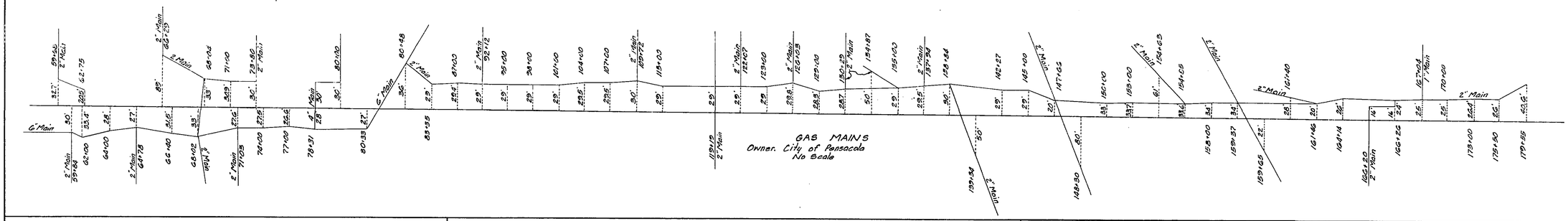

NAVY TELEPHONE CABLE
No Scale



NAVY POWER CABLE
No Scale

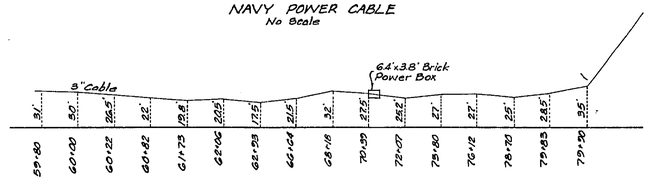

NAVY WATER MAIN
No Scale

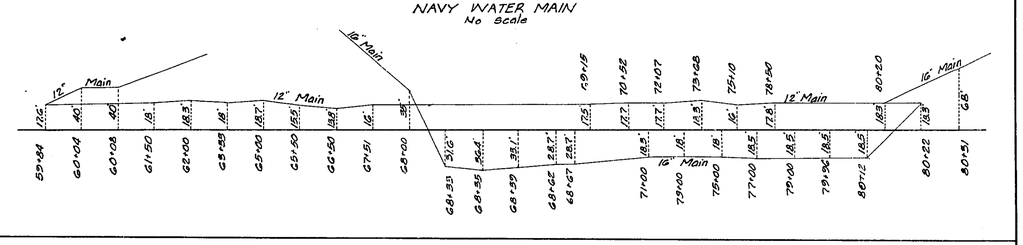

WATER MAINS
PEOPLES WATER CO.
Warrington, Fla.
No Scale

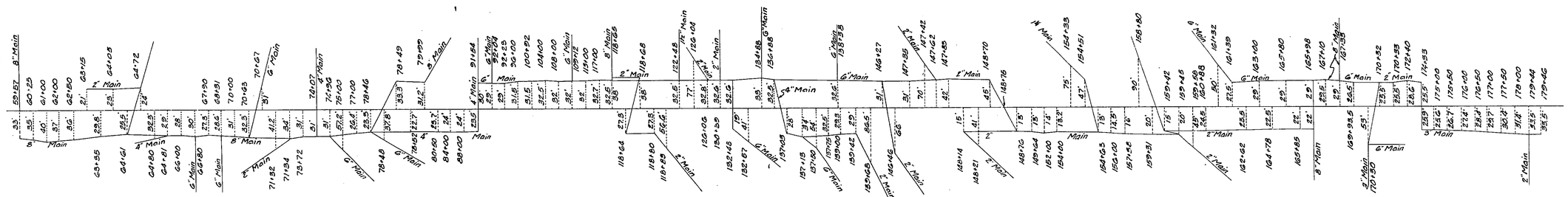

POWER POLES
Owner: Gulf Power Co., Pensacola, Fla.

STATION	RT. of ℄	LT. of ℄	STATION	RT. of ℄	LT. of ℄	STATION	RT. of ℄	LT. of ℄	STATION	RT. of ℄	LT. of ℄
63+82		27.5'	94+74		33.6'	129+34		33.5'	157+58		38.6'
6 +32		23.1'	96+22		33.6'	129+36	36.5		158+39	21'	
67+95	33.5'		97+22		33.2'	130+91		33.6'	159+33		32'
68+15		37'	98+20		33.3	131+08	33.5'		160+06		28'
70+51		27.1'	99+71		33.1'	131+70		33.3'	161+47		21'
72+13		32'	100+96	26.8	34'	132+56		33.6'	162+84	29'	
73+69	32.2'		102+01		34.5'	134+13		33.3'	162+96		20.5'
75+69		27.3	103+03		34.2'	135+72		34'	164+28		21'
75+10		27.6'	104+52		33.7'	136+06	33.5'		165+74		20.6'
76+11		28.4'	106+04		35'	137+05		33.6'	166+95		20.6'
77+90		27.5'	107+52		34'	138+40		34'	168+27		19.5'
78+70		28'	108+46		34'	138+67	33.6'		169+92		21'
78+93	32.5'		109+93		34.3'	140+06		33.5'	171+25		18.3'
80+40	28'		113+20		35.5'	141+64		33.7'	172+60		22'
80+78	32'		114+60		33.8'	142+58		33.3'	173+28		23'
82+37		26.7'	115+29		33.6'	143+84		33.5'	179+32		39'
84+33		32.5'	116+12		33.7'	145+08		13.5'	150+55		19.4'
85+23		32.4'	117+53		33.8'	146+12	26.6'		154+87		20.5
86+44		32.6'	119+26		33'	146+35		21'	177+77		48'
87+50		33'	120+54		30.2'	148+17	23'		60+05		35.8'
89+31		33.5'	121+99	33.2'		151+26		34'	167+75		31'
90+24		33.5'	122+02		33.8'	152+52		35'	169+17		34'
91+23		33.8'	123+55		33.2'	153+64		35'	150+53		34'
92+17	25.5'		125+04		33.4'	155+14	8'		154+88		35'
92+18		34.2'	126+54		34'	156+06		36'	159+40	35'	
93+72		32.4'	128+02		33.5'	157+39		20'			

TELEPHONE POLES
Owner: Southern Bell Telephone and Telegraph Co., Pensacola, Fla.

STATION	RT. of ℄	LT. of ℄	STATION	RT. of ℄	LT. of ℄	STATION	RT. of ℄	LT. of ℄	STATION	RT. of ℄	LT. of ℄
63+82		27.3'	99+71		33.7'	135+72		34'	164+28		21'
66+32		23.1'	100+96		34'	137+05		33.6'	165+92		21'
67+95	33.5'		102+01		34.5'	138+40		34'	171+25		19.5'
71+41	38.8'		103+03		34.2'	140+06		33.5'	175+68		35
72+13		32'	104+52		33.7'	141+64		33.7'	179+32		39'
73+69		27.3'	106+04		35'	142+58		33.3'	177+77		48'
75+10		27.6'	107+52		34'	143+84		33.5'	60+05		35.8'
76+11		28.4'	108+46		34'	145+08		19.5'			
77+90		27.5'	109+93		34.5'	146+99		21'			
78+70		28	113+00		33.5'	147+75		31'			
78+93	32.5'		114+60		33.8'	148+17	23'				
82+37	32'	26.7'	115+29		33.6'	149+17		34'			
83+41		29.7'	116+12		33.7'	150+53		34'			
84+83		32.5'	117+60		33.8'	151+26		34'			
86+63		32.6'	119+26		33'	152+52		35'			
86+44		32.6'	120+54		30.2'	153+64		35'			
87+50		33'	122+02		33.8'	154+88		35'			
89+31		33.3'	123+55		33.2'	156+06		36'			
90+24		33.5'	125+04		33.4'						
91+23		33.8'	126+54		34'	157+58		35.6'			
92+18		34.2'	128+02		33.5'	159+33		32'			
93+72		32.4'	129+34		33.5'	159+40	35'				
94+74		33.6'	130+91		33.6'	160+26		28'			
96+22		33.6'	131+70		33.3'	161+47		21'			
97+22		33.2'	132+56		33.6'	162+84	29'				
98+20		33.3'	134+15		33.5'	162+96		20.5'			

REVISION	BY	DATE

STATE OF FLORIDA
STATE ROAD DEPARTMENT

RIGHT OF WAY MAP

STATE ROAD No. 5-292 ESCAMBIA COUNTY

	BY	DATE	APPROVED BY	DATE
DRAWN			G. P. Dial — DISTRICT ENGINEER	
TRACED	P.R.M.	5-15-63		
CHECKED				
COMPARED			Ernest Sims — ENGINEER OF RIGHTS OF WAY	12-2-63
INDEXED			STATE HIGHWAY ENGINEER	

SECTION 48540-2605 SHEET 5 OF 5

BARRANCAS AVENUE