STATION	X	Y	CONVERGENCE	SCALE FACTOR
30+00.00	1116423.7333	513657.1037	1°24'29.7707"	0.999955469
66+43.05	1116944.0324	517262.8061	1°24'27.2947"	0.999956134
76+20.22	1116869.0772	518241.1299	1°24'27.8626"	0.999956318
115+25.88	1117096.2943	522141.6296	1°24'27.1090"	0.999957078
129+88.74	1118465.1639	522860.2700	1°24'19.3571"	0.999957229
147+04.72	1118560.8742	524676.9778	1°24'19.0637"	0.999957598
150+20.26	1118553.2223	524992.4357	1°24'19.1520"	0.999957663
151+78.01	1118562.4430	525149.9410	1°24'19.1213"	0.999957695
300+00.00	1118557.0480	524834.7071	1°24'19.1079"	0.999957630
315+52.49	1117258.0842	525685.2139	1°24'26.6803"	0.999957799
319+06.89	1117290.8880	526118.0890	1°24'26.5531"	0.999957889

FED. ROAD DIV. No.	STATE	F A PROJECT NO.	FISCAL YEAR	SHEET No.
3	FLA.			1

Book Numbers
894473
894468
893718
897865
899373
899374
899375
899376
1000528
1000532

SCALE: 1" = 50'

A PART OF
BEACH HAVEN SUBD.
D.B. 46, P.51

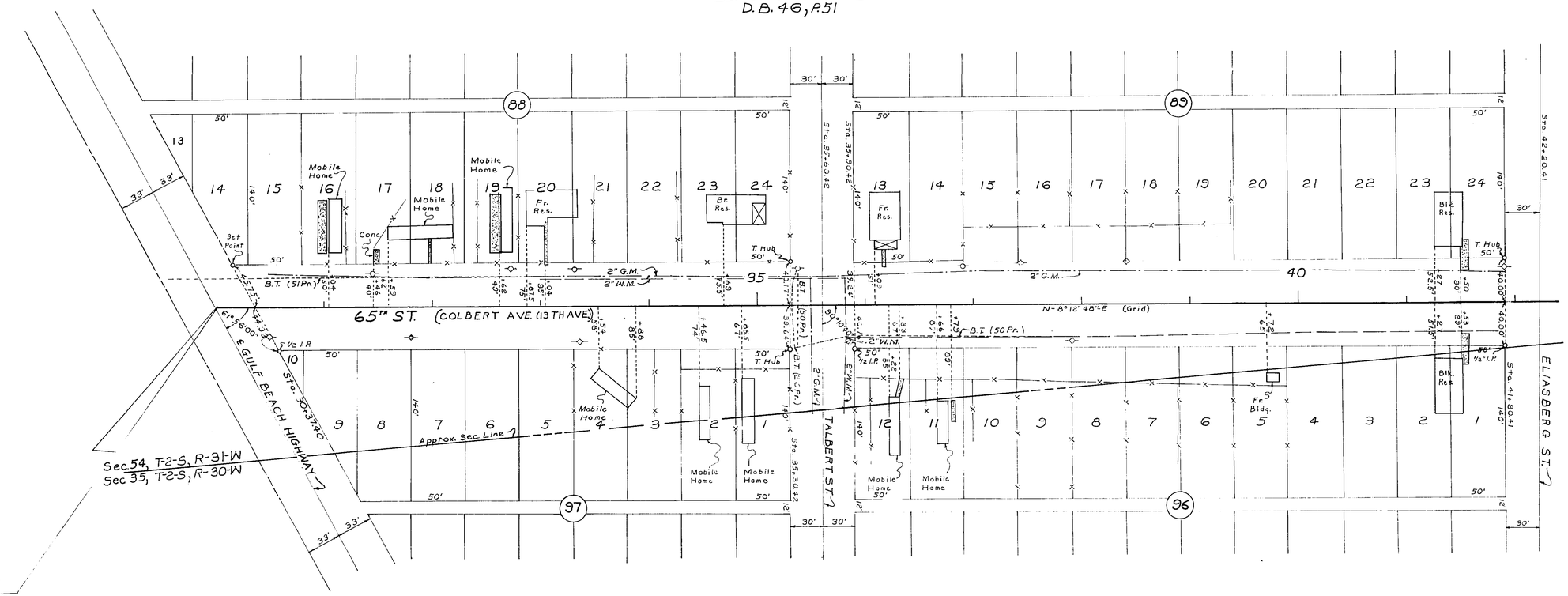

BEGIN SURVEY
STA 30+00.00

DETAIL OF P.O.T.'s
No Scale

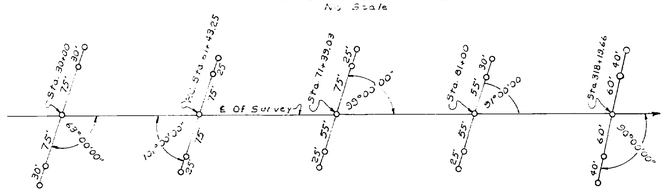

UTILITY OWNERS

TELEPHONE : Southern Bell Telephone Co.
WATER : City Of Pensacola
GAS : City Of Pensacola
POWER : Gulf Power Co.

B. I. No. 321491

STATE OF FLORIDA
DEPARTMENT OF TRANSPORTATION

RIGHT OF WAY MAP

STATE ROAD No. ESCAMBIA COUNTY

	BY	DATE	APPROVED BY	DATE
DRAWN				
TRACED	R.G.M.	5-28-74	DISTRICT ENGINEER	9-6-74
CHECKED	J.R.P	7-2-74	ENGINEER OF RIGHT OF WAY	
COMPARED				
INDEXED			STATE HIGHWAY ENGINEER	

REVISION	BY	DATE

SECTION 48528-2601 SHEET 1 OF 5

65TH ST. FROM GULF BEACH HIGHWAY TO U.S. 98 & LARUA ST.

5 1 2601 48528

FED. ROAD DIV. No.	STATE	F A PROJECT NO.	FISCAL YEAR	SHEET No.
3	FLA.			2

SCALE: 1" = 50'

A PART OF
BEACH HAVEN SUBD.
D.B. 46, P.51

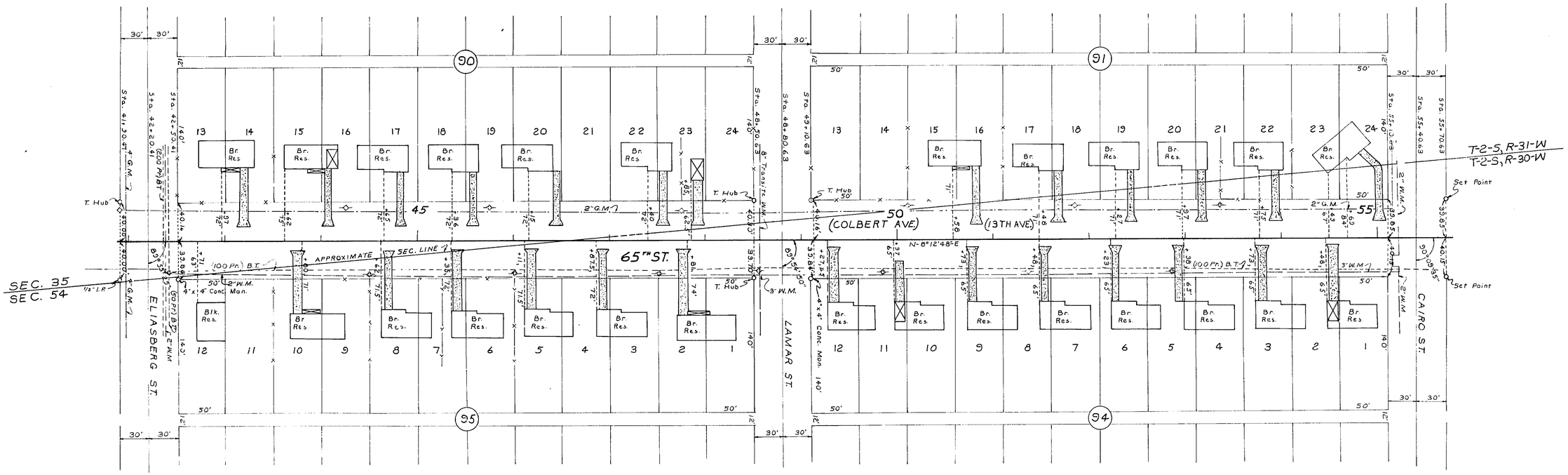

STATE OF FLORIDA
DEPARTMENT OF TRANSPORTATION

RIGHT OF WAY MAP

STATE ROAD No. ESCAMBIA COUNTY

	BY	DATE			DATE
DRAWN			APPROVED BY		
TRACED	RGM	5-28-74		DISTRICT ENGINEER	
CHECKED	J.R.P.	7-2-74		ENGINEER OF RIGHT OF WAY	
COMPARED					
INDEXED				STATE HIGHWAY ENGINEER	

REVISION	BY	DATE

SECTION 48528-2601 SHEET 2 OF 5

65 TH ST. FROM GULF BEACH HIGHWAY TO U.S. 98 & LARUA ST.

5 2 2601 48528

FED. ROAD DIV. No.	STATE	F A PROJECT NO.	FISCAL YEAR	SHEET No.
3	FLA.			3

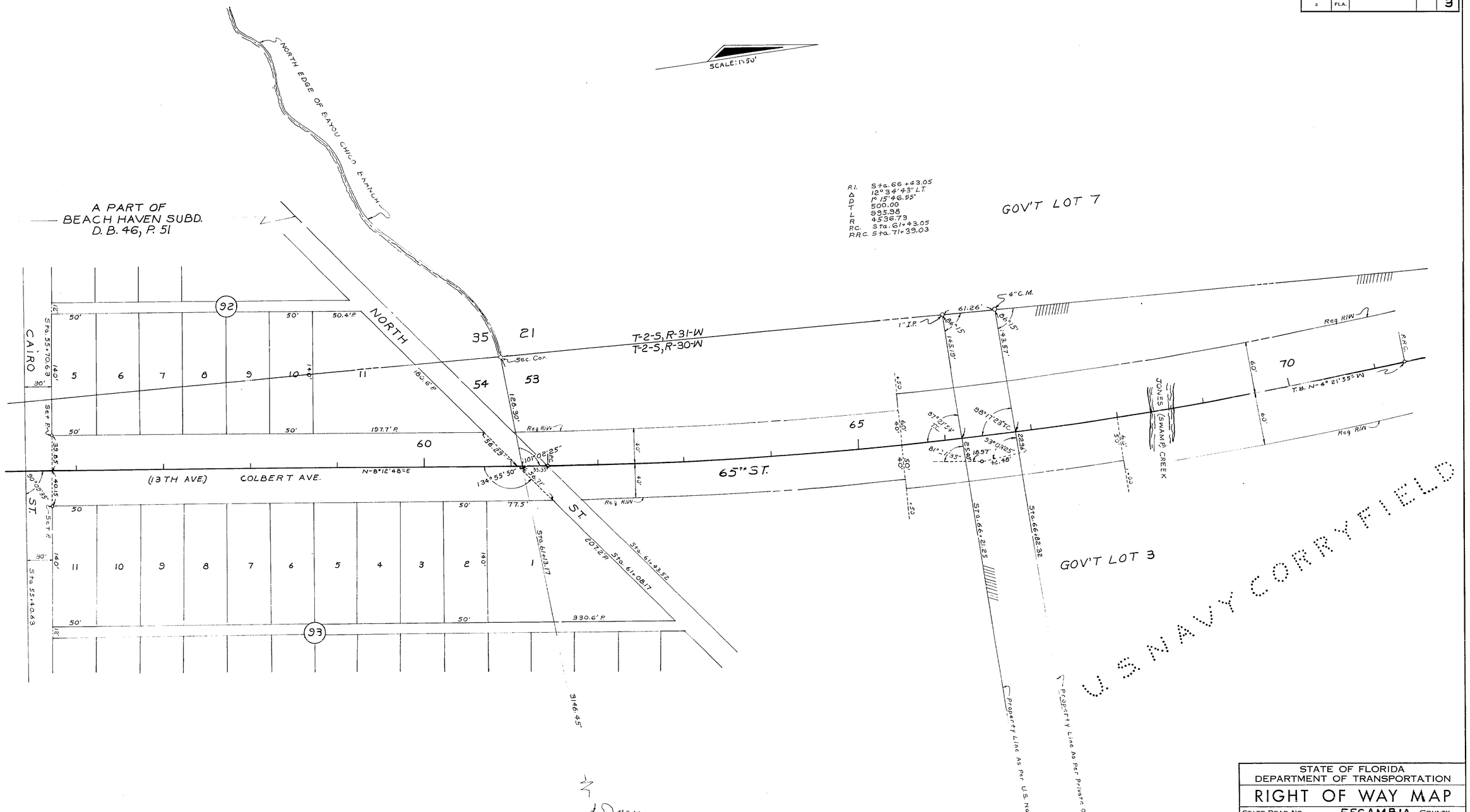

STATE OF FLORIDA
DEPARTMENT OF TRANSPORTATION

RIGHT OF WAY MAP

STATE ROAD NO. ESCAMBIA COUNTY

	BY	DATE	APPROVED BY	DATE
DRAWN				
TRACED	RGM	5-28-74		DISTRICT ENGINEER
CHECKED	J.R.P.	7-2-74		ENGINEER OF RIGHT OF WAY
COMPARED				
INDEXED				STATE HIGHWAY ENGINEER

REVISION	BY	DATE

SECTION 48528-2601 SHEET 3 OF 5

65TH ST. FROM GULF BEACH HIGHWAY TO U.S. 98 & LARUA ST.

FED. ROAD DIV. No.	STATE	F A PROJECT NO.	FISCAL YEAR	SHEET No.
3	FLA.			4

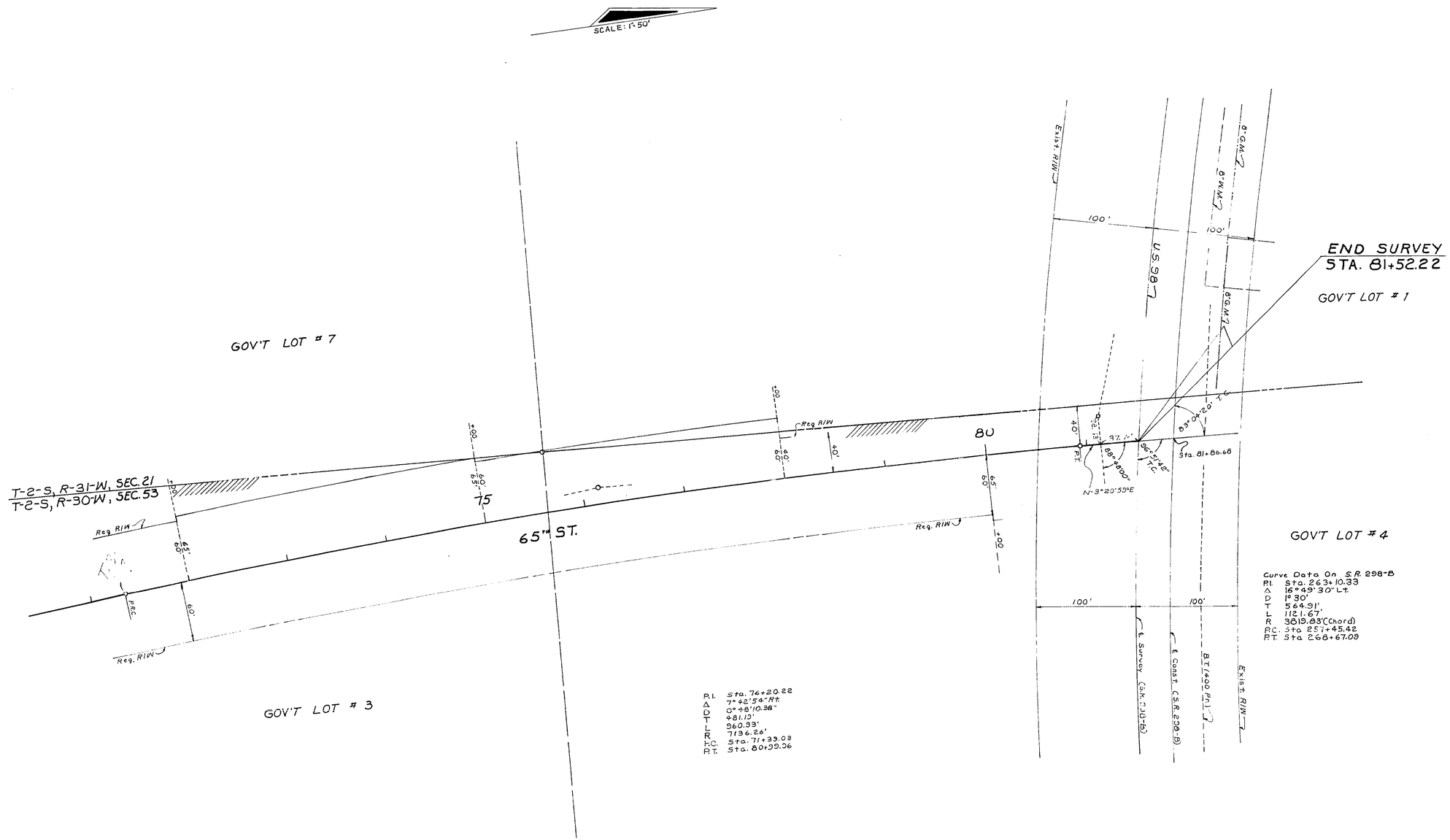

U. S. NAVY CORRYFIELD

STATE OF FLORIDA
DEPARTMENT OF TRANSPORTATION

RIGHT OF WAY MAP

STATE ROAD No. ESCAMBIA COUNTY

	BY	DATE	APPROVED BY	DATE
DRAWN				
TRACED	RGM	5-28-74		DISTRICT ENGINEER
CHECKED	J.R.P.	7-2-74		
COMPARED				ENGINEER OF RIGHT OF WAY
INDEXED				STATE HIGHWAY ENGINEER

REVISION BY DATE

SECTION 48528-2601 SHEET 4 OF 5

65TH ST. FROM GULF BEACH HIGHWAY TO U.S. 98 & LARUA ST.

48528 2601 4 5

FED. ROAD DIV. No.	STATE	F A PROJECT NO.	FISCAL YEAR	SHEET No.
3	FLA.			5

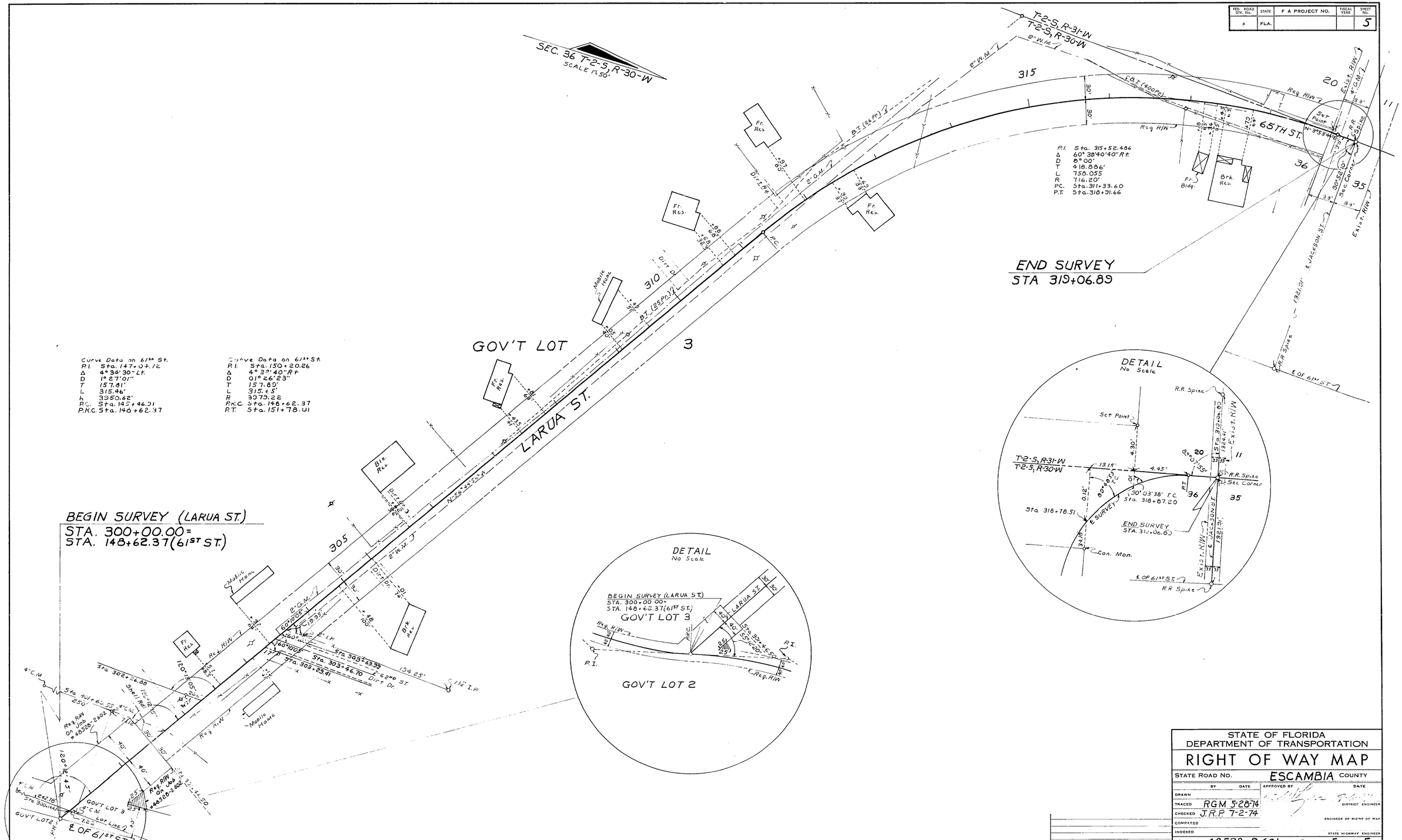

STATE OF FLORIDA
DEPARTMENT OF TRANSPORTATION

RIGHT OF WAY MAP

STATE ROAD NO. ESCAMBIA COUNTY

	BY	DATE	APPROVED BY	DATE
DRAWN				DISTRICT ENGINEER
TRACED	RGM	5-28-74		
CHECKED	J.R.P.	7-2-74		ENGINEER OF RIGHT OF WAY
COMPARED				
INDEXED				STATE HIGHWAY ENGINEER

REVISION	BY	DATE

SECTION 48528-2601 SHEET 5 OF 5

65 TH ST. FROM GULF BEACH HIGHWAY TO U.S. 98 & LARUA ST.

5 5 2601 48528