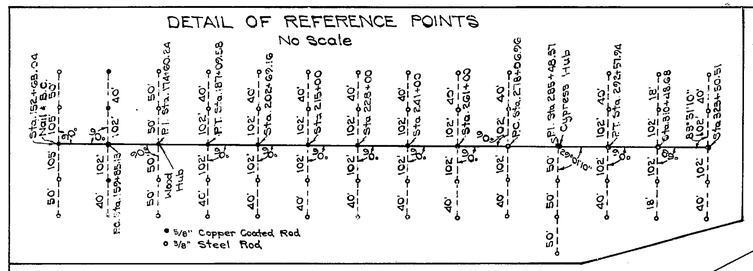


## TABLE OF OWNERSHIP

| PARCEL NO. | NAME | AREA TAKEN | REMAINDERS RIGHT | REMAINDERS LEFT | COMMENTS |
|---|---|---|---|---|---|
| 100.1 | C.F. Allison | 3.65 Ac.± | 4.25 Ac. | 2.41 Ac. | Sheets 1 & 3 |
| 101.1 | Faith Investment Co., Inc. | 7.43 Ac.± | 118.27 Ac. | 10.12 Ac. | Sheets 1 & 3 |
| 102.1 | HYS, Limited | 16.36 Ac.± | 86.39 Ac. | 97.64 Ac. | Sheet 1 |
| 103.1 | Edrith M. Cook | 7.89 Ac.± | 7.53 Ac. | 2.22.77 Ac. | Sheets 1 & 4 |
| 104.1-R | R.M. Ware, etal | 2.33 Ac.± | 6.80 Ac.± | 1.52 Ac.± | Sheets 1, 2, & 4 |
| 105.1-R | J.J. Reis, Jr. | 0.13 Ac.± | 44.7% Ac. | 0.00 Ac. | Sheets 2 & 4 |
| 106.1-R | N.R. Garvin | 13.11 Ac.± | 197.24 Ac. | 23.45 Ac.± | Sheets 2 & 4 |
| 107.1 | E.W. Peake, Jr. | 1.56 Ac.± | 0.06 Ac. | 38.43 Ac. | Sheet 2 |
| 108.1 | A.A. Anderson | 7.80 Ac.± | 7.82 Ac. | 44.08 Ac. | Sheets 2 & 5 |
| 109.1 | Guida B. Regan, etal | 6.11 Ac.± | 221.09 Ac. | 37.59 Ac. | Sheets 2 & 5 |
| 110.1 | Mary F. Baars | 5.01 Ac.± | 74.62 Ac. | 0.00 Ac. | Sheets 2 & 5 |
| 111.1 | D.G. Ferguson | 0.04 Ac.± | 0.00 Ac. | 19.85 Ac. | Sheets 2 & 5 |
| 112.1 | Dodson Enterprises | 4.49 Ac.± | 23.30 Ac. | 0.00 Ac. | Sheets 2 & 5 |
| 113.1 | Sam Styron | 1.38 Ac.± | 0.83 Ac. | 0.00 Ac. | Sheets 2 & 5 |
| ~~800.1R~~ | ~~Edrith M. Cook~~ VOID | ~~6,006 S.Ft.~~ | ~~(See Parcel 102.1)~~ | | ~~Drain. Ease. Sheets 1 & 4~~ |
| 801.1 R | R.M. Ware, etal | 2,664 S.Ft. | (See Parcel 104.1) | | Drain. Ease. Sheets 1 & 4 |
| ~~802.1~~ | ~~H.Y.S. Limited~~ VOID | ~~2.39 Ac.±~~ | ~~(See Parcel 102.1)~~ | | ~~Drain. Ease. Sheets 1 & 4~~ |
| ~~803.1~~ | ~~Faith Investment Co. Inc.~~ VOID | ~~0.37 Ac.±~~ | ~~(See Parcel 101.1)~~ | | ~~Drain. Ease. Sheet 1~~ |
| ~~804.1~~ | ~~Gulf Power Co.~~ VOID | ~~1.00 Ac.±~~ | ~~2.69 Ac.~~ | ~~5.18 Ac.~~ | ~~Drain. Ease. Sheets 1 & 4~~ |
| ~~114.1R~~ | ~~David L. Vosloh~~ VOID | ~~0.78 Ac.±~~ | ~~59.25 Ac.±~~ | ~~0~~ | ~~Sheets 2 & 4~~ |

| FED. ROAD DIV. No. | STATE | F A PROJECT NO. | FISCAL YEAR | SHEET No. |
|---|---|---|---|---|
| 3 | FLA. | NAD-23(1) | | 1 |

Book Nos 1010009
1010010
1010240
1014774

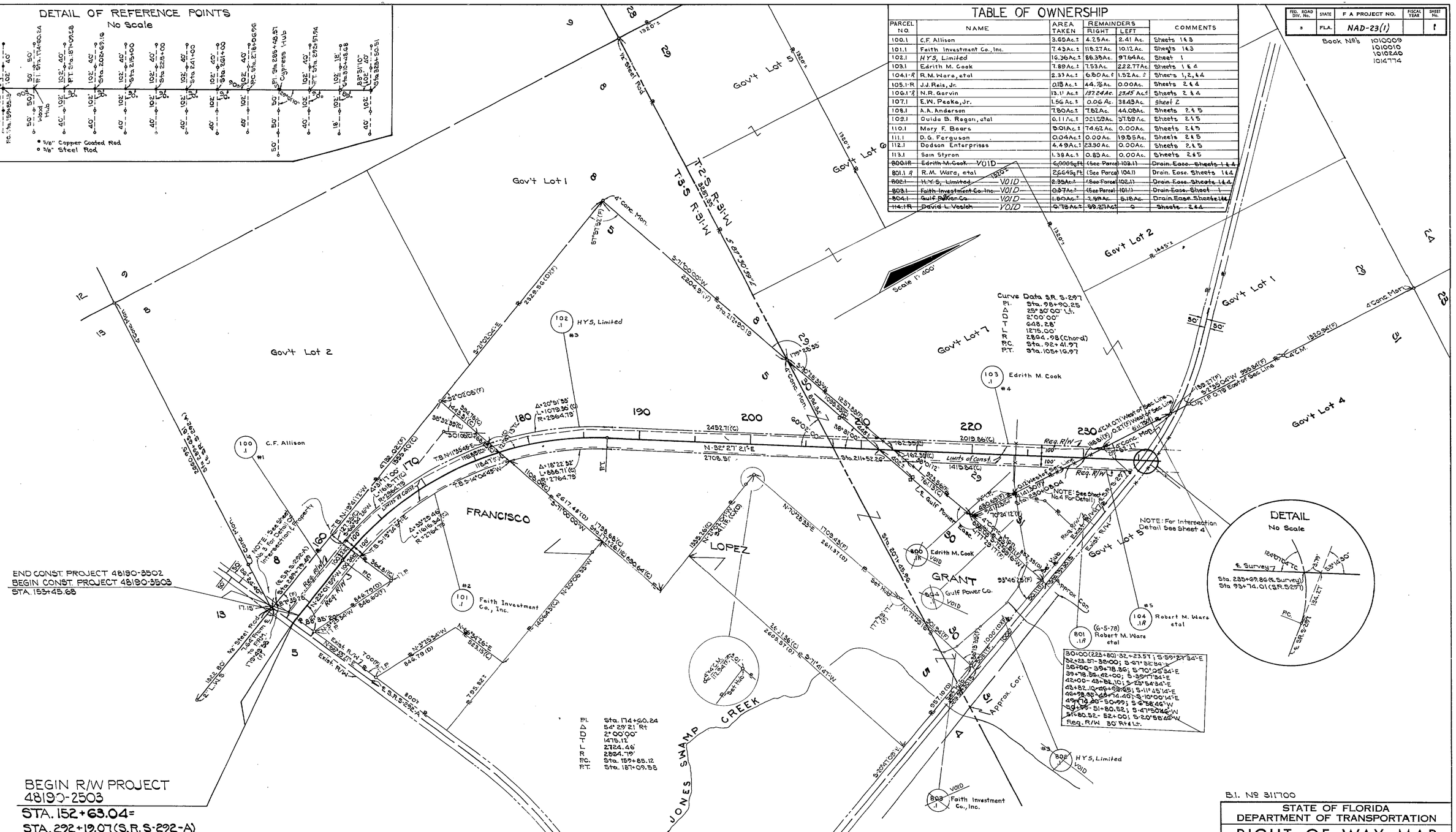


| STATION | X | Y | CONVERGENCE | SCALE FACTOR |
|---|---|---|---|---|
| 152+63.04 | 1104564.2560 | 492065.8174 | 1° 25' 35.28" | .999952624 |
| + 174+60.24 | 1097633.2260 | 508051.8040 | 1° 26' 16.73" | .999954420 |
| + 285+48.37 | 1103704.8380 | 517598.5290 | 1° 25' 43.25" | .999956135 |
| 323+50.51 | 1108934.6450 | 521425.6140 | 1° 25' 42.51" | .999956872 |
| | | | | |

+ Denotes P.I. Station

UTILITY OWNERS
Telephone Southern Bell Telephone Co.
POWER GULF POWER COMPANY

B.I. No 311700

STATE OF FLORIDA
DEPARTMENT OF TRANSPORTATION

# RIGHT OF WAY MAP

STATE ROAD No. 297 ESCAMBIA COUNTY

| REVISION | BY | DATE |
|---|---|---|
| Rev. Par. 107.1 | B.W.-W.F.H. | 11-15-82 |
| Par. 107.1 | I.L.C.-O.K. | 11-16-78 |
| Ditch | P.S.M. | 6-6-78 |
| Ch. at Remainder Re. 106 | B.W.-I.L.C. | 5-16-78 |
| Name Chg. Re. 102 & 103 | I.L.C.-T.L. | 5-9-78 |
| Rev. R/W 292+Yard 114 Rev 1 All & 114 Rt. Re. 105 | B.W.-R.P.H. | 3-6-78 |
| Req. R/W | F.A. | 1-17-78 |

| | BY | DATE |
|---|---|---|
| DRAWN | | |
| TRACED | F.A. | 1-11-77 |
| CHECKED | I.L.C. | 1-18-77 |
| COMPARED | | |
| INDEXED | | |

APPROVED BY / DATE
DISTRICT ENGINEER
10-27-77
ENGINEER OF RIGHT OF WAY
STATE HIGHWAY ENGINEER

SECTION 48190-2503 SHEET 1 OF 5

EXTENSION OF S.R. 297 — FROM S.R. S-292-A TO U.S. 98

| FED. ROAD DIV. No. | STATE | F A PROJECT NO. | FISCAL YEAR | SHEET No. |
|---|---|---|---|---|
| 3 | FLA. | NAD-23(1) | | 2 |

END R/W PROJECT
48190-2503
STA. 323+50.51 =
STA. 129+73.60 (℄ U.S. 98)

END CONST. PROJECT 48190-3503
STA. 324+60.70

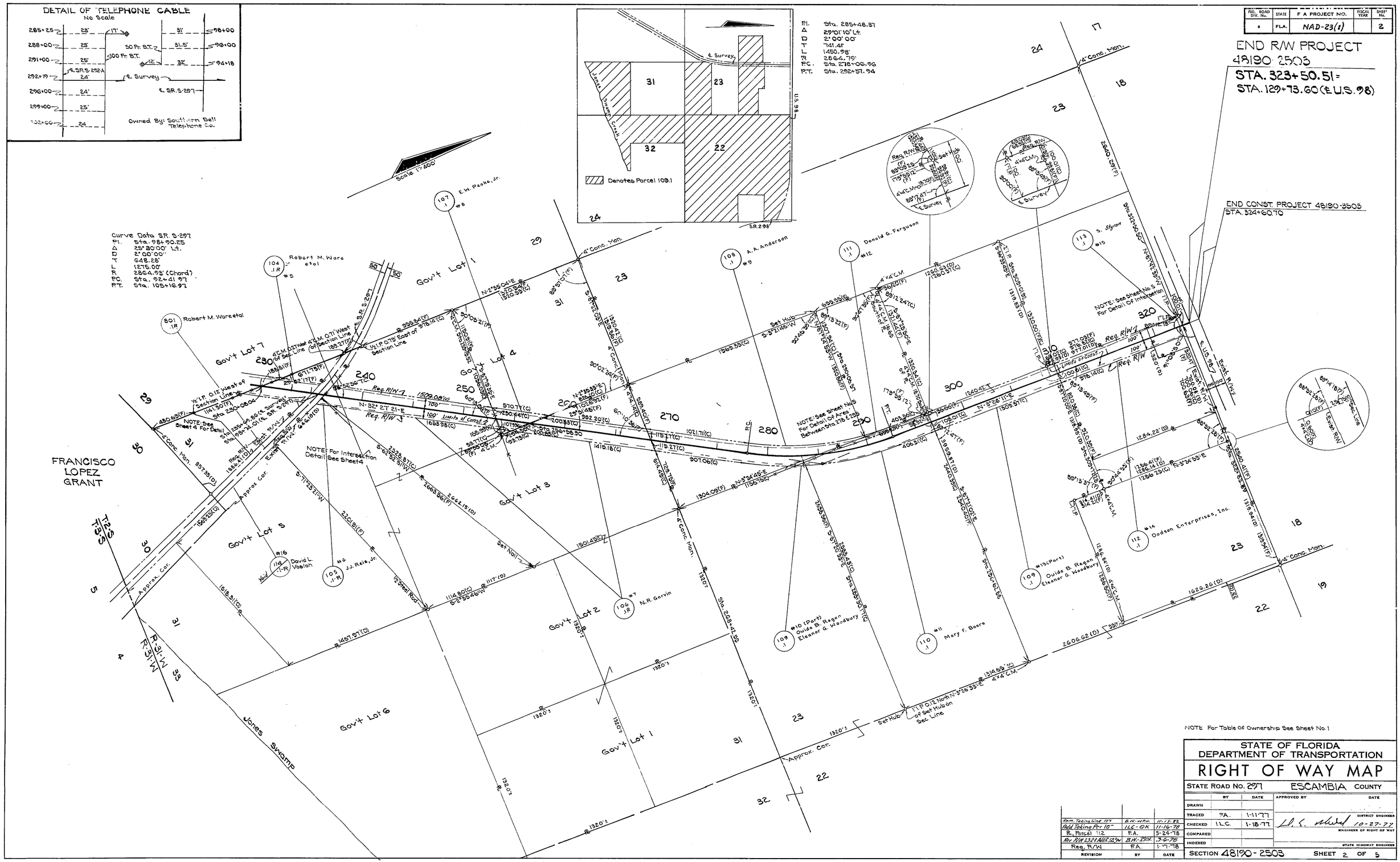


NOTE For Table Of Ownership See Sheet No. 1

| REVISION | BY | DATE |
|---|---|---|
| Rem. Taking Line 127 | B.W.-W.R.H. | 11-15-82 |
| Add Taking Per 10" | ILC-OK | 11-16-78 |
| R, Parcel 112 | F.A. | 5-24-78 |
| Rev R/W 232 & Add R 10" Pipe | B.W.-R.R.H. | 3-6-75 |
| Req. R/W | F.A. | 1-17-78 |

STATE OF FLORIDA
DEPARTMENT OF TRANSPORTATION

# RIGHT OF WAY MAP

STATE ROAD No. 297 ESCAMBIA COUNTY

| | BY | DATE | APPROVED BY | DATE |
|---|---|---|---|---|
| DRAWN | | | | |
| TRACED | F.A. | 1-11-77 | | DISTRICT ENGINEER |
| CHECKED | I.L.C. | 1-18-77 | [signature] | 10-27-77 ENGINEER OF RIGHT OF WAY |
| COMPARED | | | | |
| INDEXED | | | | STATE HIGHWAY ENGINEER |

SECTION 48190-2503 SHEET 2 OF 5

EXTENSION OF SR. 297 FROM S.R. S-292-A TO U.S. 98

| FED. ROAD DIV. No. | STATE | F A PROJECT NO. | FISCAL YEAR | SHEET NO. |
|---|---|---|---|---|
| 3 | FLA. | N.A.D-23(1) | | 5 |

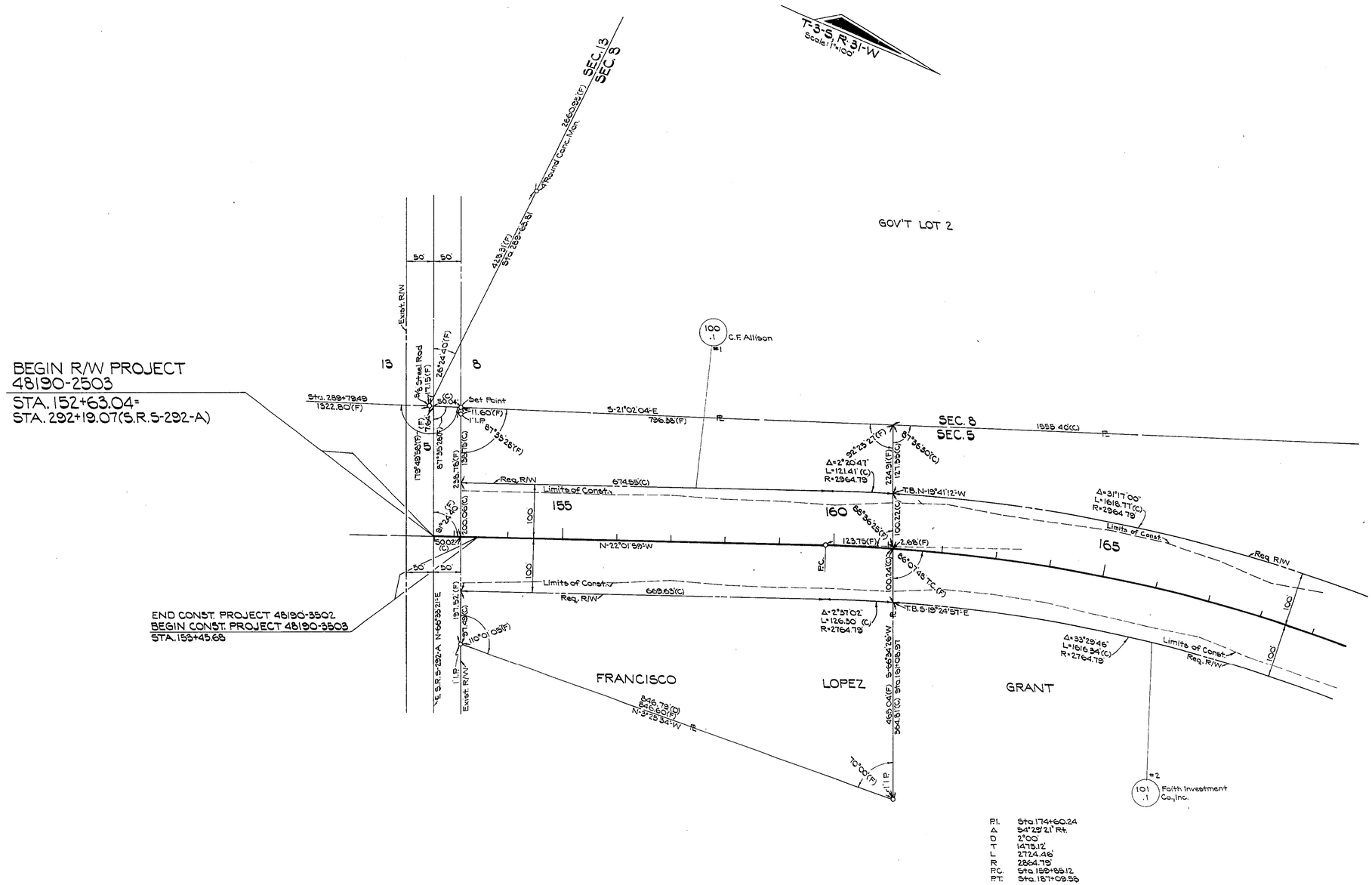


| | |
|---|---|
| P.I. | Sta. 174+60.24 |
| Δ | 54°29'21" Rt. |
| D | 2°00' |
| T | 1473.12' |
| L | 2724.46' |
| R | 2864.79' |
| P.C. | Sta. 158+85.12 |
| P.T. | Sta. 187+09.58 |

NOTE: For Table Of Ownership See Sheet No. 1

STATE OF FLORIDA
DEPARTMENT OF TRANSPORTATION

# RIGHT OF WAY MAP

STATE ROAD No. 297 ESCAMBIA COUNTY

| | BY | DATE | APPROVED BY | DATE |
|---|---|---|---|---|
| DRAWN | | | | |
| TRACED | I.L.C. | 9-8-77 | DISTRICT ENGINEER | 11-12-77 |
| CHECKED | P.E.C. | 9-30-77 | ENGINEER OF RIGHT OF WAY | 10-27-77 |
| COMPARED | | | STATE HIGHWAY ENGINEER | |
| INDEXED | | | | |

| REVISION | BY | DATE |
|---|---|---|
| | | |

SECTION 48190-2503 SHEET 3 OF 5

EXTENSION OF S.R. 297 FROM S.R. 5-292-A TO U.S. 98

| FED. ROAD DIV. No. | STATE | F. A. PROJECT NO. | FISCAL YEAR | SHEET No. |
|---|---|---|---|---|
| 3 | FLA. | NAD-23(1) | | 4 |

NOTE For Table Of Ownership See Sheet No. 1

| Revision | By | Date |
|---|---|---|
| Ditch | R.G.M. | 6-6-78 |
| Name Chg. Par. 802.1 | I.L.C.-T.L. | 5-9-78 |
| Rev. R/W & Add R 104, 105, 106, 114 | B.W.-R.P.H. | 3-6-78 |
| Req. R/W | FA | 1-17-78 |

STATE OF FLORIDA
DEPARTMENT OF TRANSPORTATION

# RIGHT OF WAY MAP

STATE ROAD No. 297 ESCAMBIA COUNTY

| | BY | DATE |
|---|---|---|
| DRAWN | | |
| TRACED | I.L.C. | 7-12-77 |
| CHECKED | P.E.C. | 7-13-77 |
| COMPARED | | |
| INDEXED | | |

APPROVED BY / DATE
[signature] — DISTRICT ENGINEER
[signature] 10-27-77 — ENGINEER OF RIGHT OF WAY
STATE HIGHWAY ENGINEER

SECTION 48190-2503 SHEET 4 OF 5

EXTENSION OF S.R. 297 FROM S.R. S-292-A TO U.S. 98

| FED. ROAD DIV. No. | STATE | F A PROJECT NO. | FISCAL YEAR | SHEET No. |
|---|---|---|---|---|
| 3 | FLA. | NAD-23(1) | | 5 |

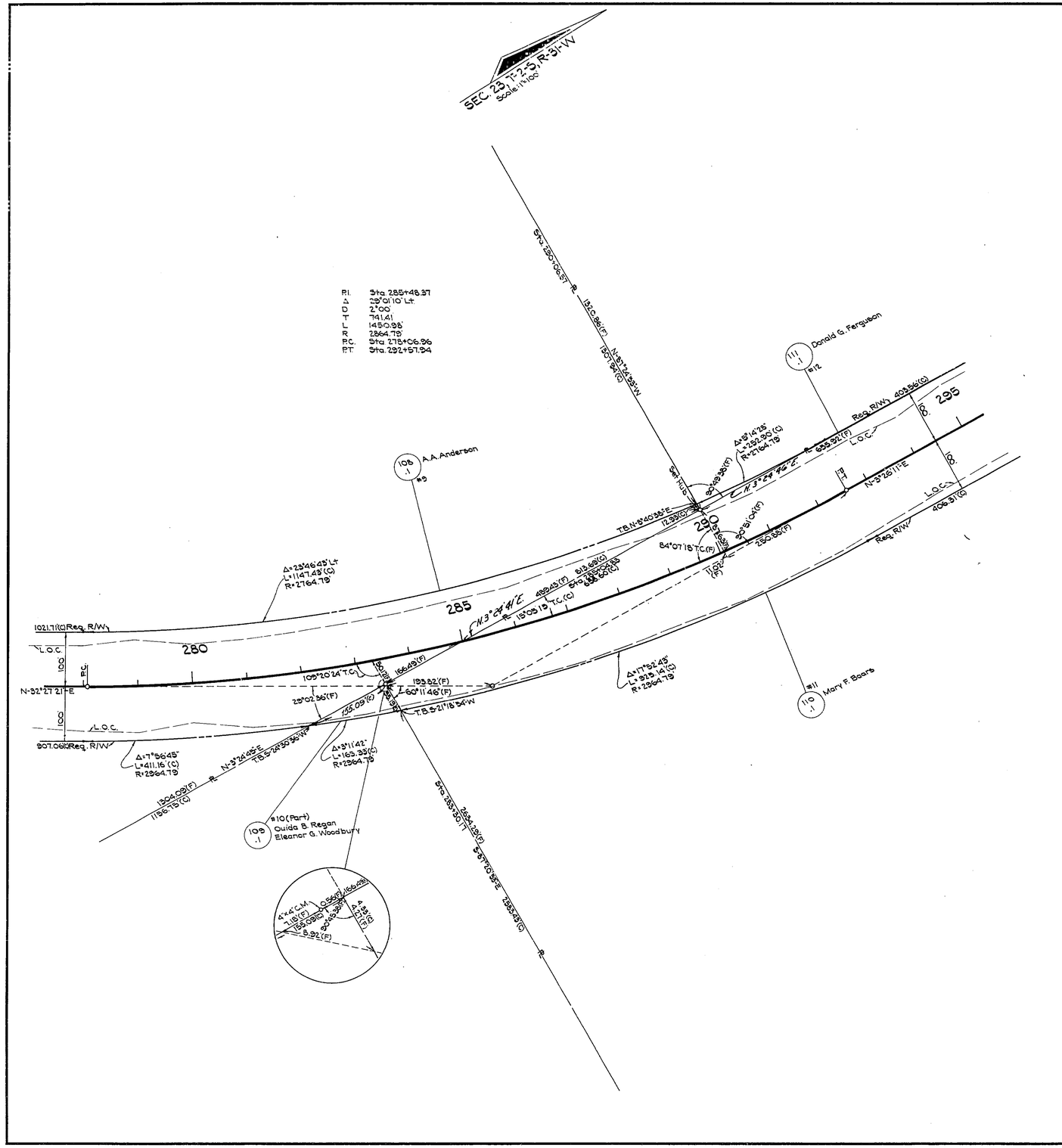


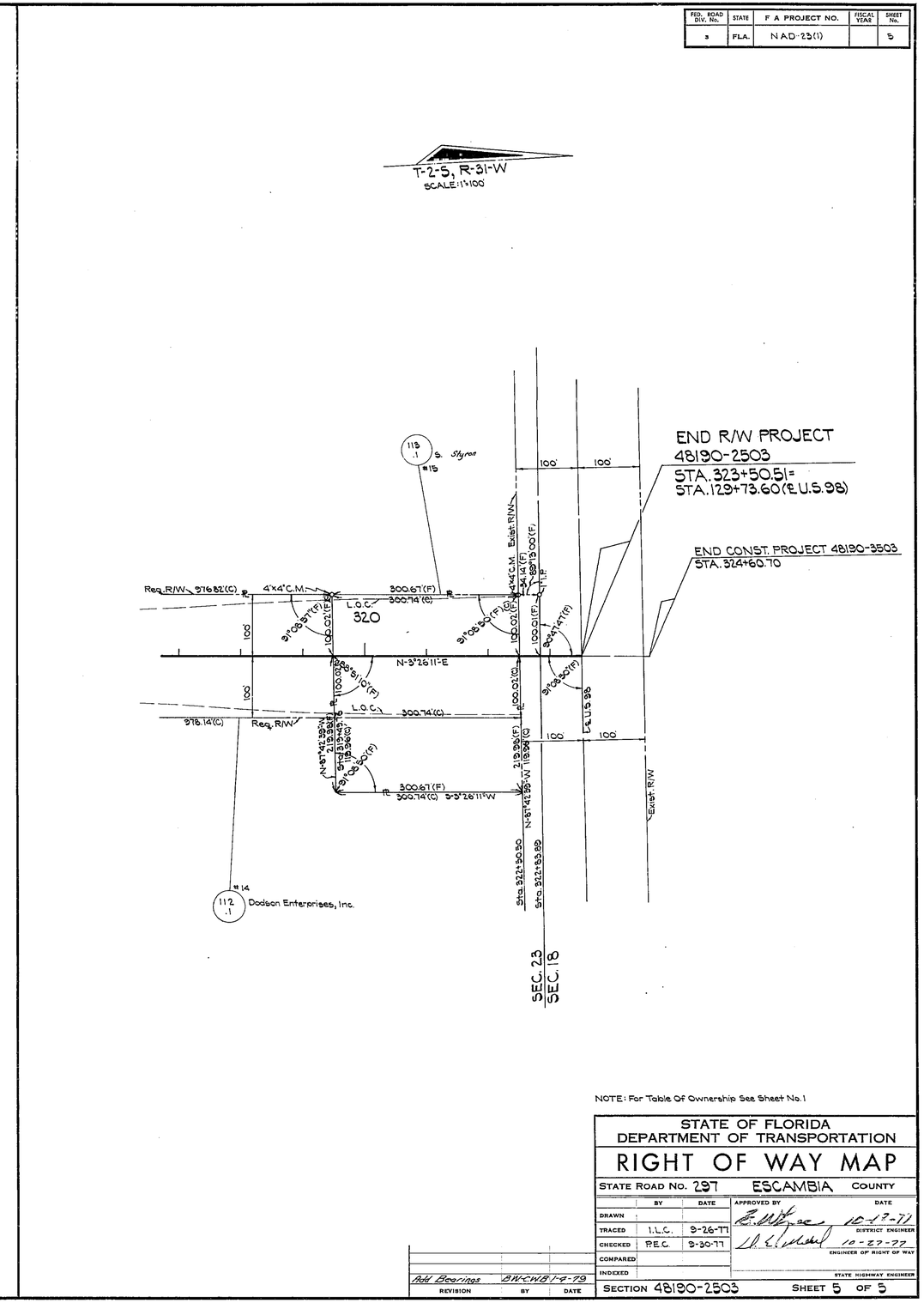


NOTE: For Table Of Ownership See Sheet No. 1

STATE OF FLORIDA
DEPARTMENT OF TRANSPORTATION

# RIGHT OF WAY MAP

STATE ROAD No. 297 ESCAMBIA COUNTY

| | BY | DATE | APPROVED BY | DATE |
|---|---|---|---|---|
| DRAWN | | | | |
| TRACED | I.L.C. | 9-26-77 | [signature] | 10-17-77 DISTRICT ENGINEER |
| CHECKED | P.E.C. | 9-30-77 | [signature] | 10-27-77 ENGINEER OF RIGHT OF WAY |
| COMPARED | | | | |
| INDEXED | | | | STATE HIGHWAY ENGINEER |

| REVISION | BY | DATE |
|---|---|---|
| Add Bearings | BW-CWB | 1-4-79 |

SECTION 48190-2503 SHEET 5 OF 5

EXTENSION OF S.R. 297 ~ FROM S.R.S-292-A TO U.S. 98