FED. ROAD DIST. No.	STATE	FED. AID PROJ. No.	FISCAL YEAR	SHEET NO.	TOTAL SHEETS
8	FLA.	5505	1940	1	3

Book № 19055

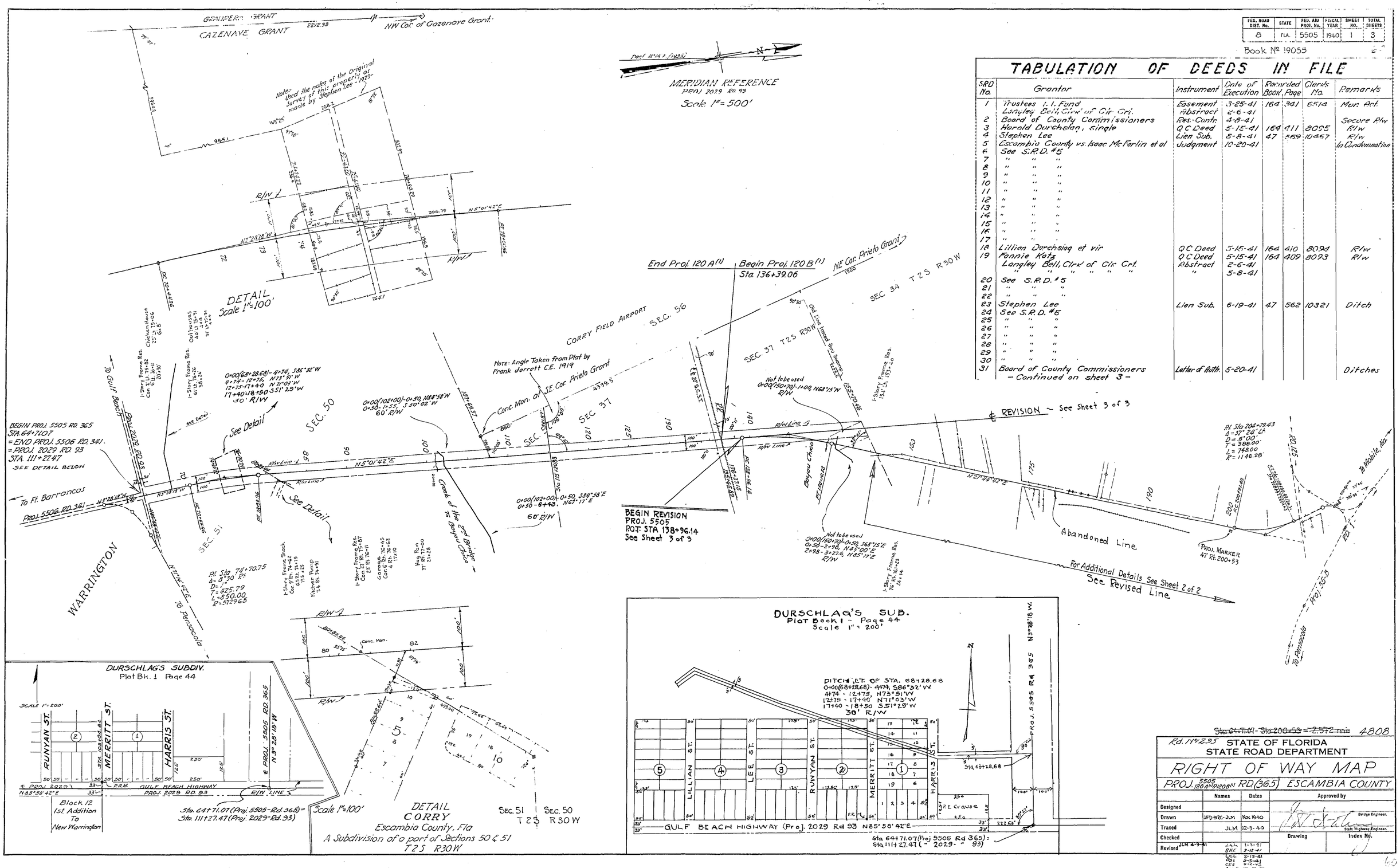

TABULATION OF DEEDS IN FILE

SRD No.	Grantor	Instrument	Date of Execution	Recorded Book	Page	Clerks No.	Remarks
1	Trustees L. I. Fund Langley Bell, Clerk of Cir. Crt.	Easement Abstract	3-25-41 2-6-41	164	341	6514	Mon. Act.
2	Board of County Commissioners	Res.-Contr.	4-8-41				Secure R/w
3	Harold Durchslag, single	Q C Deed	5-15-41	164	411	8095	R/w
4	Stephen Lee	Lien Sub.	5-8-41	47	559	10457	R/w
5	Escambia County vs. Isaac McFarlin et al	Judgment	10-20-41				In Condemnation
6	See S.R.D. #5						
7	" " "						
8	" " "						
9	" " "						
10	" " "						
11	" " "						
12	" " "						
13	" " "						
14	" " "						
15	" " "						
16	" " "						
17	" " "						
18	Lillian Durchslag et vir	Q C Deed	5-15-41	164	410	8094	R/w
19	Fannie Katz	Q C Deed	5-15-41	164	409	8093	R/w
	Langley Bell, Clrk of Cir. Crt.	Abstract	2-6-41				
	" " " " " "	"	5-8-41				
20	See S.R.D. #5						
21	" " "						
22	" " "						
23	Stephen Lee	Lien Sub.	6-19-41	47	562	10321	Ditch
24	See S.R.D. #5						
25	" " "						
26	" " "						
27	" " "						
28	" " "						
29	" " "						
30	" " "						
31	Board of County Commissioners - Continued on sheet 3 -	Letter of Auth.	5-20-41				Ditches

~~Sta 64+71.07 - Sta 200+53 = 2.572 mi.~~ 4808

Rd. 1942.95 STATE OF FLORIDA
STATE ROAD DEPARTMENT

RIGHT OF WAY MAP

PROJ. 5505 120A(1)120B(1) RD.(365) ESCAMBIA COUNTY

	Names	Dates	Approved by
Designed			Bridge Engineer.
Drawn	JFD-WRC-JLM	Nov. 1940	
Traced	JLM	12-3-40	State Highway Engineer.
Checked			Drawing / Index No.
Revised	JLM 4-3-41	1-3-41 2-12-41 2-13-41 5-5-41 4-2-42 12-19-42	

FED. ROAD DIST. No.	STATE	FED. AID PROJ. No.	FISCAL YEAR	SHEET NO.	TOTAL SHEETS
8	FLA.	5505	1940	2	3

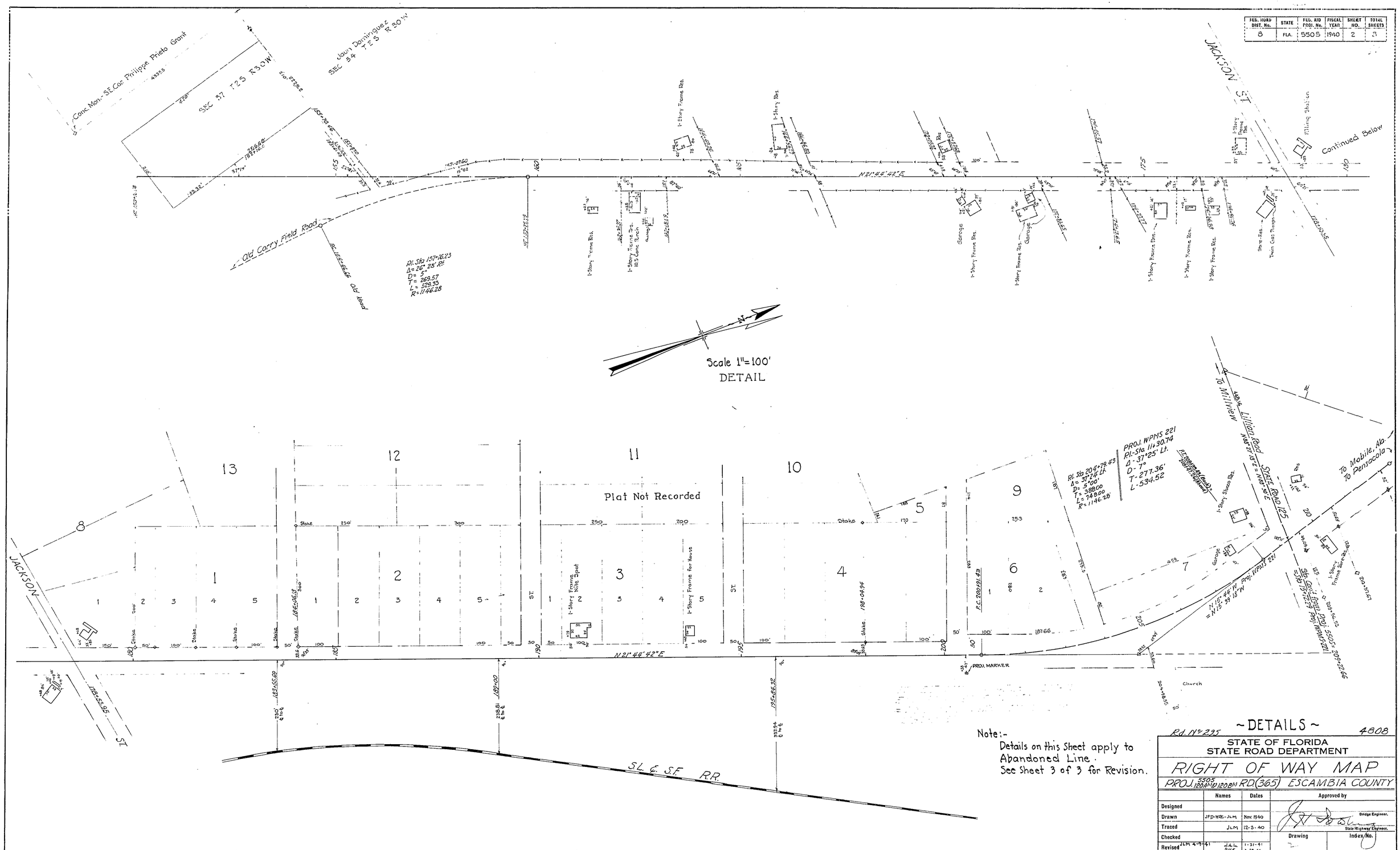

Note:-
Details on this Sheet apply to Abandoned Line.
See Sheet 3 of 3 for Revision.

~DETAILS~

Rd. No. 295 4808

STATE OF FLORIDA
STATE ROAD DEPARTMENT

RIGHT OF WAY MAP

PROJ. 5505 120A(1)(2) 120B(1) RD.(365) ESCAMBIA COUNTY

	Names	Dates	Approved by
Designed			Bridge Engineer.
Drawn	JFD-WRC-JLM	Nov. 1940	
Traced	JLM	12-3-40	State Highway Engineer.
Checked			Drawing / Index No.
Revised	JLM 4-9-41 / JAL BHE CES	1-31-41 / 2-12-41 / 4-2-42	

FED. ROAD DIST. No.	STATE	FED. AID PROJ. No.	FISCAL YEAR	SHEET NO.	TOTAL SHEETS
8	FLA.	5505	1941	3	3

Book No. 20210
20313

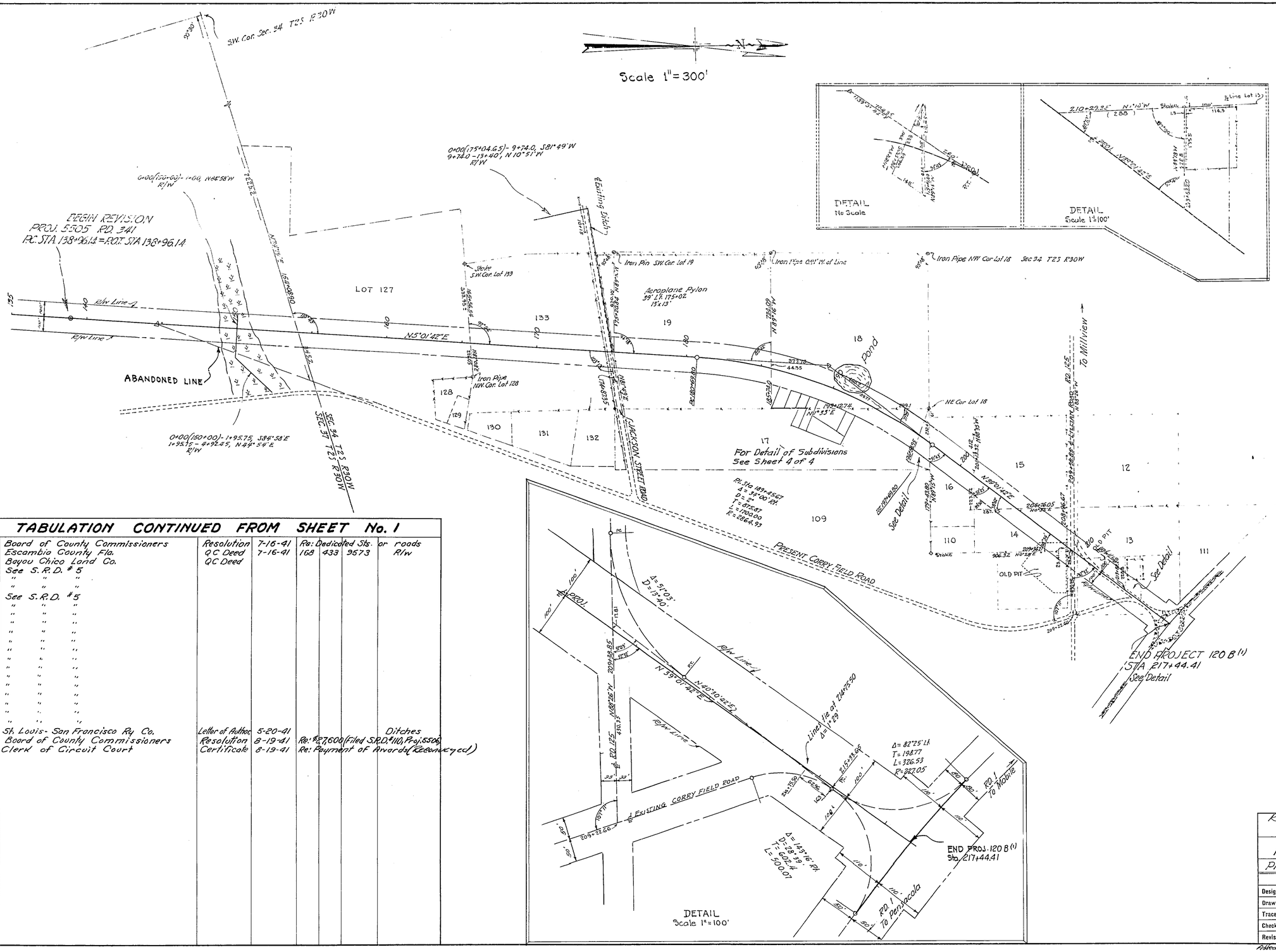

TABULATION CONTINUED FROM SHEET No. 1

32	Board of County Commissioners	Resolution	7-16-41	Re: Dedicated Sts. or roads			
33	Escambia County Fla.	QC Deed	7-16-41	168	433	9573	R/w
34	Bayou Chico Land Co.	QC Deed					
35	See S.R.D. # 5						
36	" " "						
37	" " "						
38	See S.R.D. # 5						
39	" " "						
40	" " "						
41	" " "						
42	" " "						
43	" " "						
44	" " "						
45	" " "						
46	" " "						
47	" " "						
48	" " "						
49	" " "						
50	" " "						
51	" " "						
52	" " "						
53	St. Louis- San Francisco Ry Co.	Letter of Author	5-20-41	Ditches			
	Board of County Commissioners	Resolution	8-19-41	Re: $27,600 (Filed S.R.D. #110, Proj. 5506)			
54	Clerk of Circuit Court	Certificate	8-19-41	Re: Payment of Awards (Reconveyed)			

WIDTH OF REQUIRED R/W
100' Lt & 100' Rt. ℄

Sta 64+71.07 – Sta 216+79.57 = 2.880 mi. 4808

Rd. No. 235 STATE OF FLORIDA
STATE ROAD DEPARTMENT

RIGHT OF WAY MAP

PROJ. 5505 120A(1) & 120B(1) RD. (365) ESCAMBIA COUNTY

	Names	Dates	Approved by
Designed			Bridge Engineer.
Drawn	JFB-JLM	4-1-40	
Traced	JLM	4-9-40	State Highway Engineer.
Checked			Drawing / Index No.
Revised	CES / [illegible]	4-8-42 / 12-19-50	

Added Subd. PRMTPCB 10-26-62