F.A. PROJECT NO.	SHEET NO.
N/A	

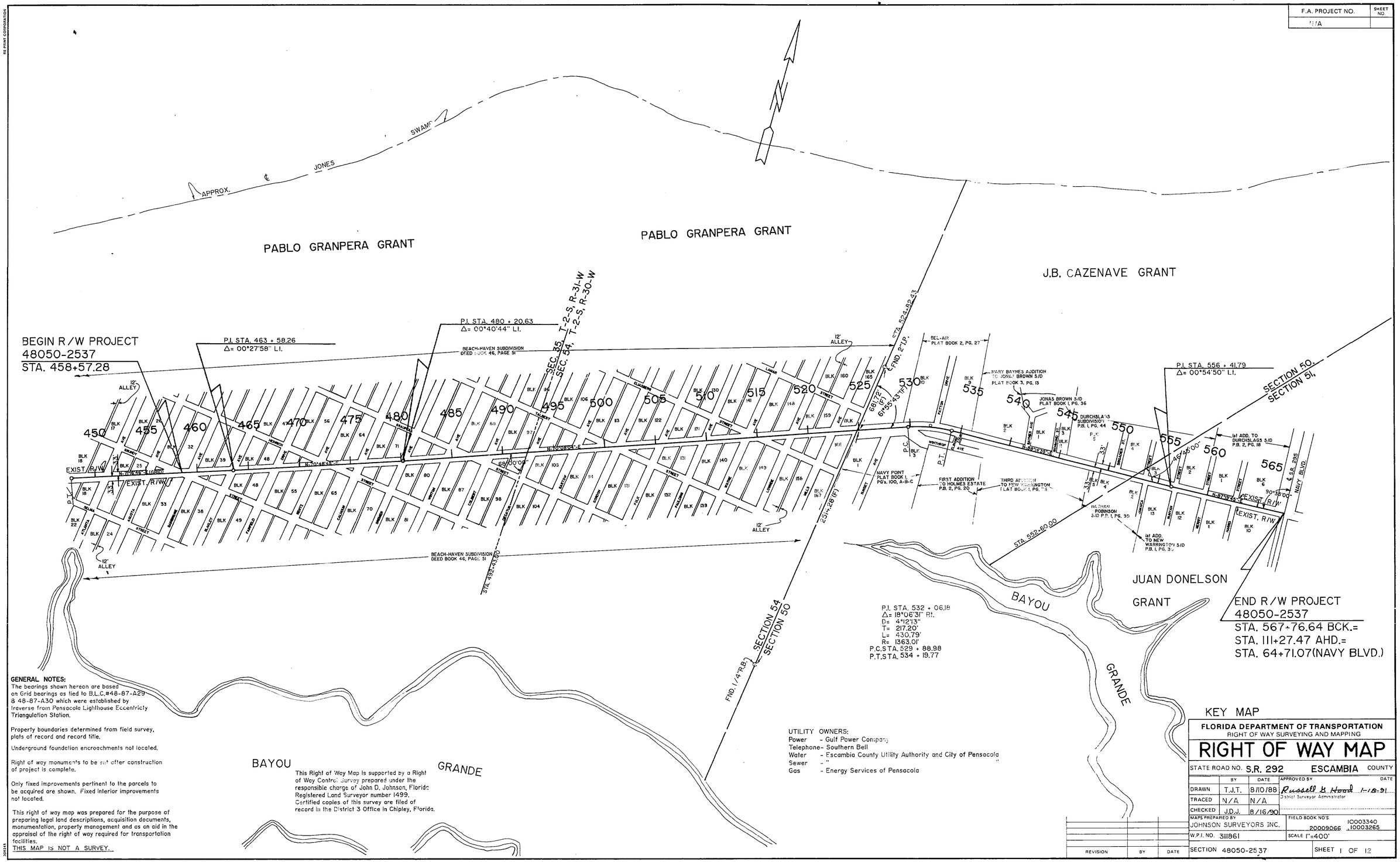

GENERAL NOTES:
The bearings shown hereon are based on Grid bearings as tied to B.L.C.#48-87-A29 & 48-87-A30 which were established by traverse from Pensacola Lighthouse Eccentricty Triangulation Station.

Property boundaries determined from field survey, plats of record and record title.

Underground foundation encroachments not located.

Right of way monuments to be set after construction of project is complete.

Only fixed improvements pertinent to the parcels to be acquired are shown. Fixed interior improvements not located.

This right of way map was prepared for the purpose of preparing legal land descriptions, acquisition documents, monumentation, property management and as an aid in the appraisal of the right of way required for transportation facilities.
THIS MAP IS NOT A SURVEY.

This Right of Way Map is supported by a Right of Way Control Survey prepared under the responsible charge of John D. Johnson, Florida Registered Land Surveyor number 1499. Certified copies of this survey are filed of record in the District 3 Office in Chipley, Florida.

UTILITY OWNERS:
Power - Gulf Power Company
Telephone - Southern Bell
Water - Escambia County Utility Authority and City of Pensacola
Sewer - "
Gas - Energy Services of Pensacola

REVISION	BY	DATE

FLORIDA DEPARTMENT OF TRANSPORTATION
RIGHT OF WAY SURVEYING AND MAPPING

RIGHT OF WAY MAP

STATE ROAD NO. S.R. 292 ESCAMBIA COUNTY

	BY	DATE	APPROVED BY	DATE
DRAWN	T.J.T.	8/10/88	Russell B. Hood District Surveyor Administrator	1-18-91
TRACED	N/A	N/A		
CHECKED	J.D.J.	8/16/90		

MAPS PREPARED BY JOHNSON SURVEYORS INC.
FIELD BOOK NO'S 20009066 10003340 10003265
W.P.I. NO. 3111861
SCALE 1"=400'
SECTION 48050-2537
SHEET 1 OF 12

S.R. 292 (GULF BEACH HWY.) FROM 0.10 MILE WEST OF S.R. 727 TO S.R. 295 (NAVY BLVD.)

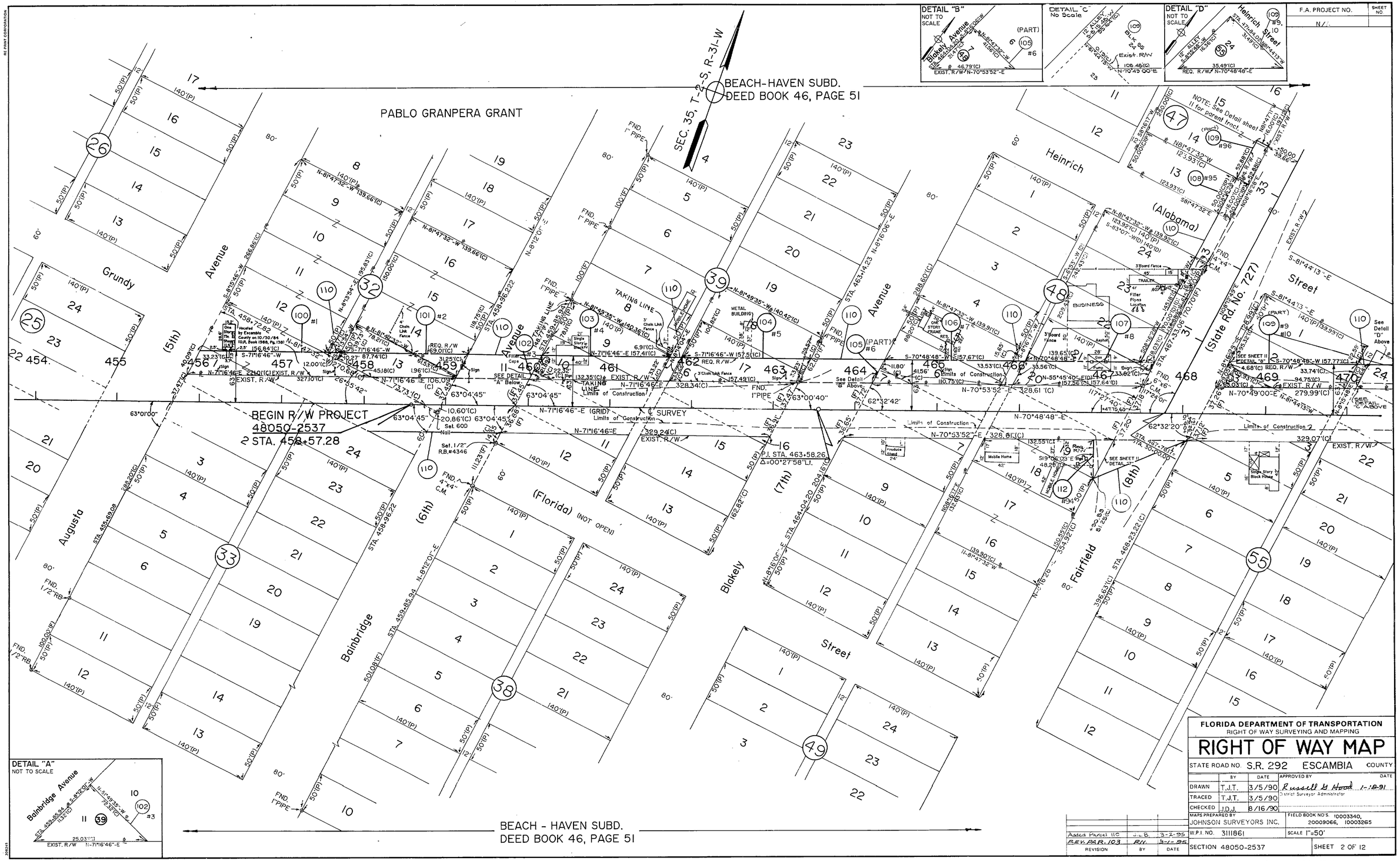

FLORIDA DEPARTMENT OF TRANSPORTATION
RIGHT OF WAY SURVEYING AND MAPPING

RIGHT OF WAY MAP

STATE ROAD NO. S.R. 292 ESCAMBIA COUNTY

	BY	DATE	APPROVED BY	DATE
DRAWN	T.J.T.	3/5/90	Russell G. Hood, District Surveyor Administrator	1-18-91
TRACED	T.J.T.	3/5/90		
CHECKED	J.D.J.	8/16/90		

MAPS PREPARED BY: JOHNSON SURVEYORS INC.
FIELD BOOK NO'S. 10003340, 20009066, 10003265
W.P.I. NO. 3111861
SCALE 1"=50'
SECTION 48050-2537
SHEET 2 OF 12

REVISION	BY	DATE
Added Parcel 110	J.L.B.	3-2-95
REV. PAR. 103	R.N.	3-1-95

S.R. 292 (GULF BEACH HWY.) FROM 0.10 MILE WEST OF S.R. 727 TO S.R. 295(NAVY BLVD.)

12

3

48050 2537

RE PRINT CORPORATION

F.A. PROJECT NO.	SHEET NO.
N/A	

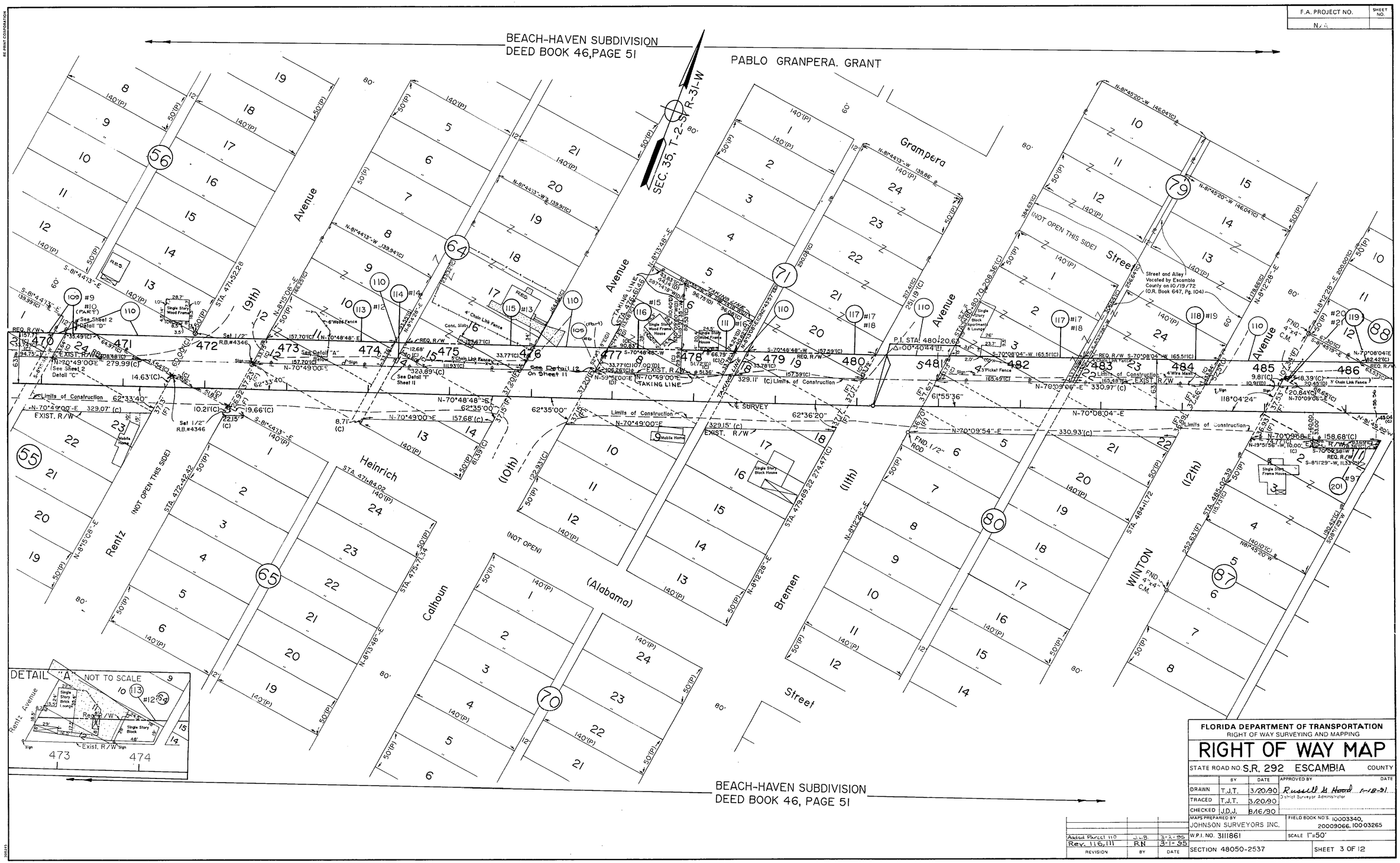

FLORIDA DEPARTMENT OF TRANSPORTATION
RIGHT OF WAY SURVEYING AND MAPPING

RIGHT OF WAY MAP

STATE ROAD NO. S.R. 292 ESCAMBIA COUNTY

	BY	DATE	APPROVED BY	DATE
DRAWN	T.J.T.	3/20/90	Russell H. Hood, District Surveyor Administrator	1-18-91
TRACED	T.J.T.	3/20/90		
CHECKED	J.D.J.	8/16/90		

MAPS PREPARED BY: JOHNSON SURVEYORS INC.
FIELD BOOK NO'S. 10003340, 20009066, 10003265
W.P.I. NO. 3111861
SCALE 1"=50'
SECTION 48050-2537
SHEET 3 OF 12

REVISION	BY	DATE
Added Parcel 110	J.L.B.	3-2-95
Rev. 116, 111	R.N.	3-1-95

S.R. 292 (GULF BEACH HWY.) FROM 0.10 MILE WEST OF S.R. 727 TO S.R. 295(NAVY BLVD.)

AF 45552C

12

4

2537

48050

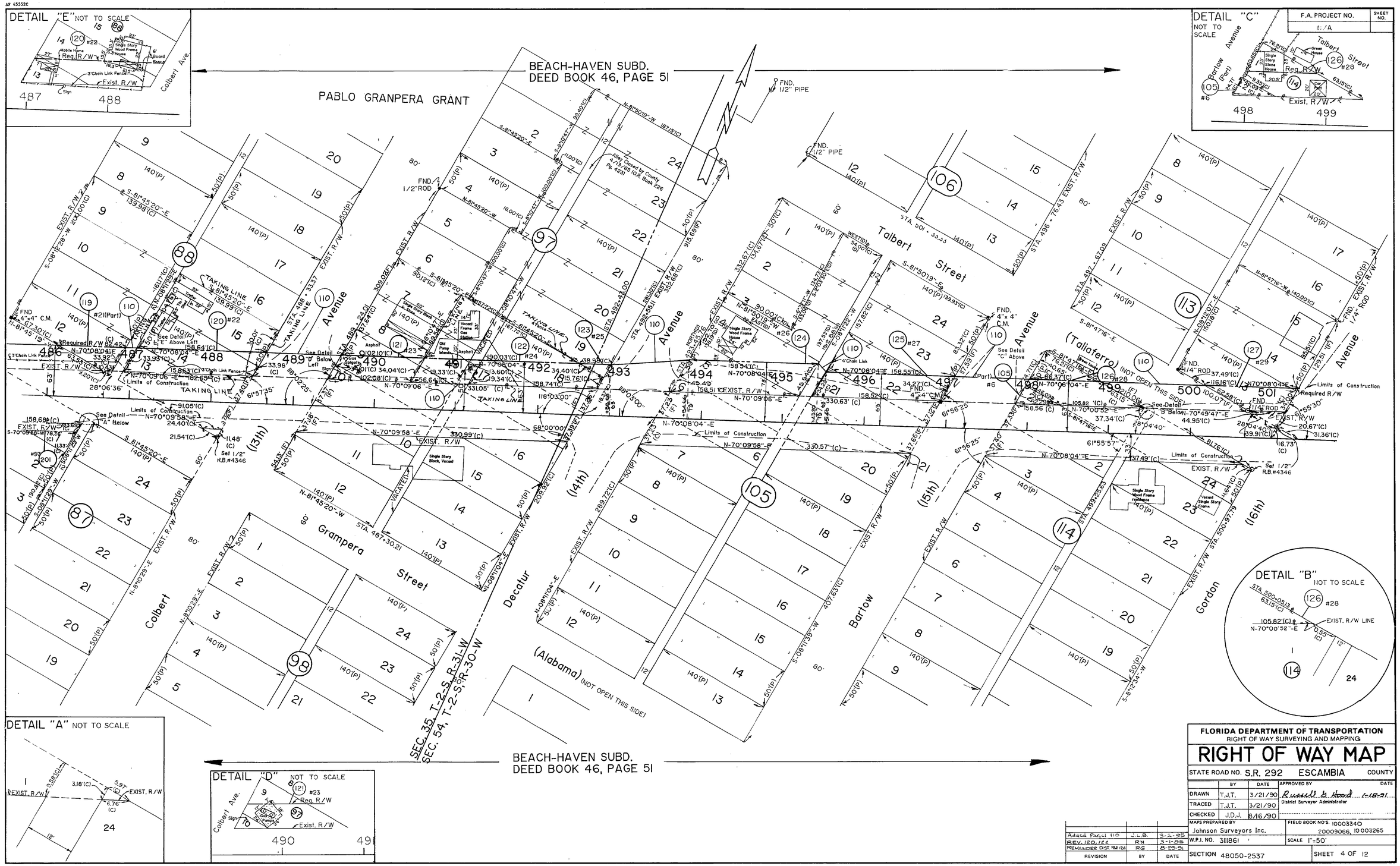

FLORIDA DEPARTMENT OF TRANSPORTATION
RIGHT OF WAY SURVEYING AND MAPPING

RIGHT OF WAY MAP

STATE ROAD NO. S.R. 292 ESCAMBIA COUNTY

	BY	DATE	APPROVED BY	DATE
DRAWN	T.J.T.	3/21/90	Russell B. Hood	1-18-91
TRACED	T.J.T.	3/21/90	District Surveyor Administrator	
CHECKED	J.D.J.	8/16/90		

MAPS PREPARED BY Johnson Surveyors Inc.

FIELD BOOK NO'S. 10003340 20009066, 10003265

W.P.I. NO. 3111861

SCALE 1"=50'

SECTION 48050-2537

SHEET 4 OF 12

REVISION	BY	DATE
Added Parcel 110	J.L.B.	3-2-95
REV. 120, 122	RN	3-1-95
REMAINDER DIST. FOR 126	RG	8-20-91

S.R. 292 (GULF BEACH HWY.) FROM 0.10 MILE WEST OF S.R. 727 TO S.R. 295(NAVY BLVD.)

AF 43552C

48050 2537. 5 12

F.A. PROJECT NO.	SHEET NO.
N/A	

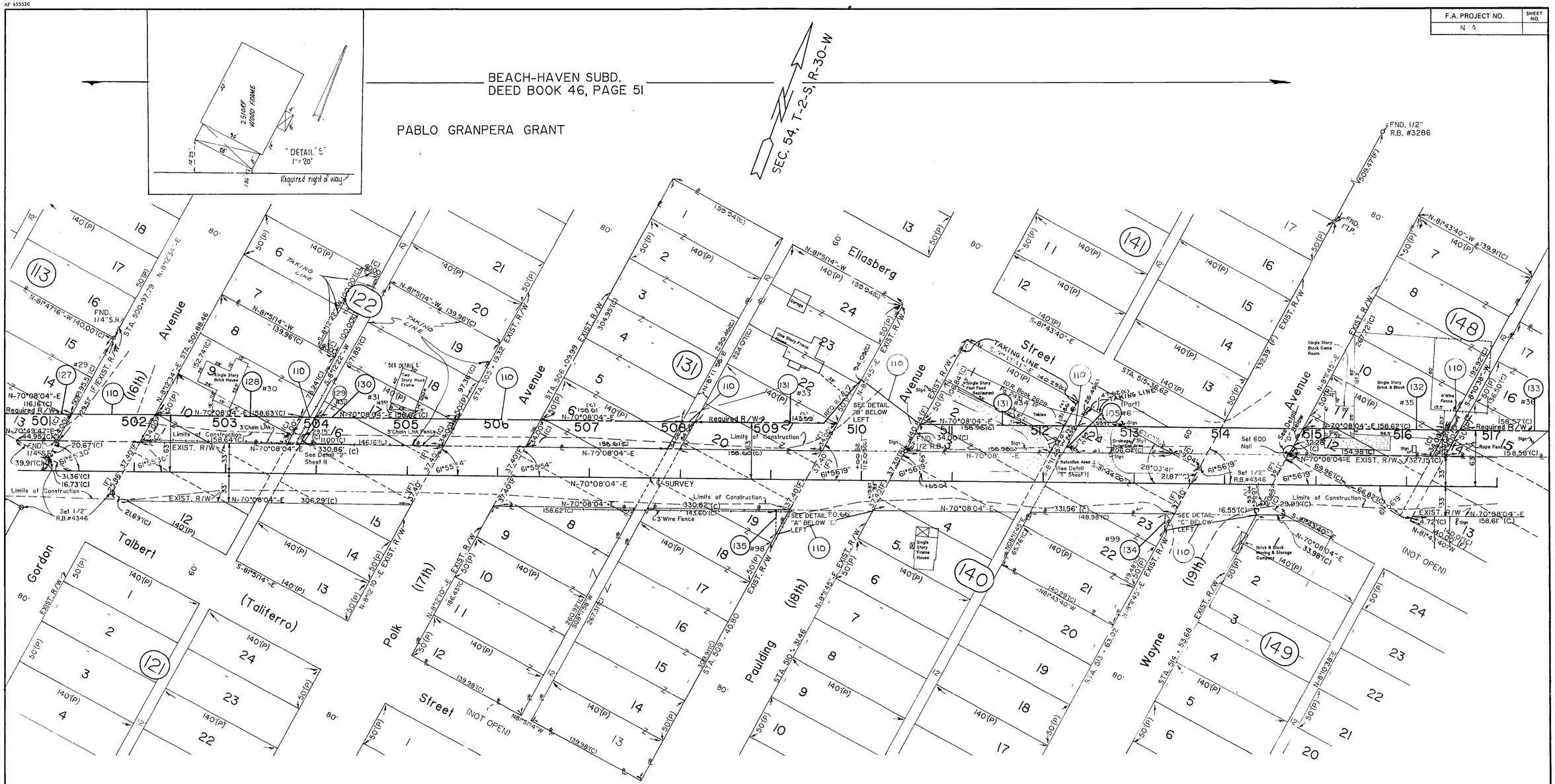

DETAILS "A"-"D" NOT TO SCALE

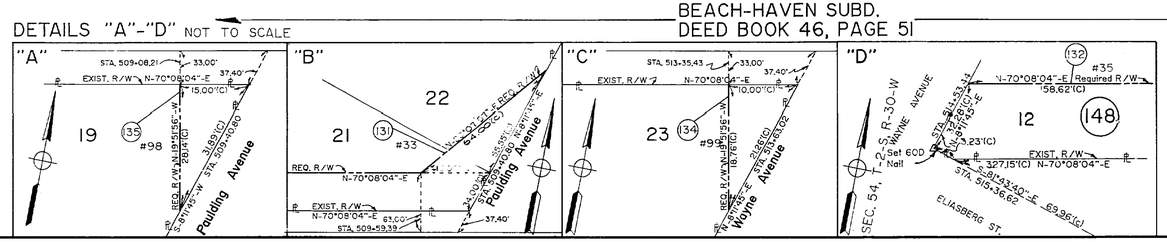

REVISION	BY	DATE
WHOLE TAKE 130	R.H.	6-12-96
ADDED PARCEL 110	J.L.B.	3-2-95
REV. PAR. 131	R.H.	3-1-95
Rev. building tag. Sta. 5+55.62 Rt.	ELM	10-4-91

FLORIDA DEPARTMENT OF TRANSPORTATION
RIGHT OF WAY SURVEYING AND MAPPING

RIGHT OF WAY MAP

STATE ROAD NO. S.R. 292 ESCAMBIA COUNTY

	BY	DATE	APPROVED BY	DATE
DRAWN	T.J.T.	3/21/90	R. Russell H. Hood	1-18-91
TRACED	T.J.T.	3/21/90	District Surveyor Administrator	
CHECKED	J.D.J.	8/16/90		

MAPS PREPARED BY: Johnson Surveyors Inc.
FIELD BOOK NO'S. 10003340 200093966 10003265
W.P.I. NO. 3111861
SCALE 1"=50'
SECTION 48050-2537
SHEET 5 OF 12

S.R. 292(GULF BEACH HWY) FROM 0.10 MILE WEST OF S.R. 727 TO S.R. 295(NAVY BLVD.)

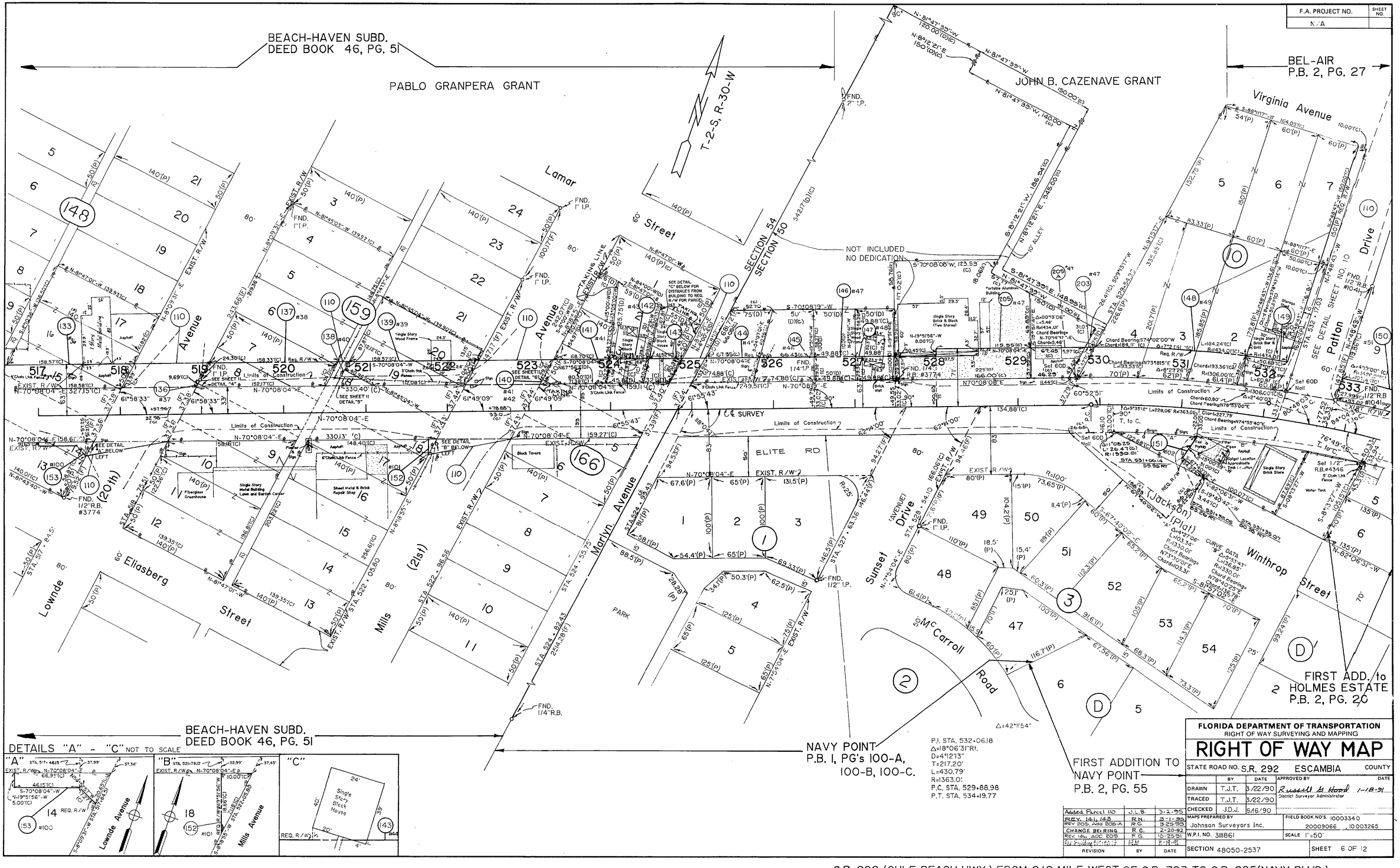

P.I. STA. 532+06.18
Δ=18°06'31"Rt.
D=4°12'13"
T=217.20'
L=430.79'
R=1363.01
P.C. STA. 529+88.98
P.T. STA. 534+19.77

Added Parcel 110	J.L.B.	3-2-95
REV. 141, 143	R.N.	8-1-95
REV 205, Add 205-A	R.G.	3-25-93
CHANGE BEARING	R.C.	2-20-92
REV. 146, ADD 205	R.G.	10-25-91
Rev. Building Elevation	R.N.	8-19-91
REVISION	BY	DATE

FLORIDA DEPARTMENT OF TRANSPORTATION
RIGHT OF WAY SURVEYING AND MAPPING

RIGHT OF WAY MAP

STATE ROAD NO. S.R. 292 ESCAMBIA COUNTY

	BY	DATE	APPROVED BY	DATE
DRAWN	T.J.T.	3/22/90	Russell G. Hood, District Surveyor Administrator	1-18-91
TRACED	T.J.T.	3/22/90		
CHECKED	J.D.J.	5/16/90		

MAPS PREPARED BY: Johnson Surveyors Inc.
FIELD BOOK NO'S. 10003340, 20009066, 10003265
W.P.I. NO. 3111861
SCALE 1"=50'
SECTION 48050-2537
SHEET 6 OF 12

S.R. 292 (GULF BEACH HWY.) FROM 0.10 MILE WEST OF S.R. 727 TO S.R. 295(NAVY BLVD.).

AF 45552C

12
7
2537
48050

F.A. PROJECT NO. N/A | SHEET NO.

JOHN B. CAZENAVE GRANT

SEC. 50, T-2-S, R-30-W

BEL AIR PLAT BOOK 2, PAGE 27

MARY BAYNES ADDITION TO JONAS BROWN SUBDIVISION PLAT BOOK 3, PAGE 13

JONAS BROWN SUBDIVISION PLAT BOOK 1, PAGE 36

EAST ADDITION TO JONAS BROWN SUBD. UNRECORDED

DURCHSLAG'S SUBD. PLAT BOOK 1, PAGE 44

* NOTE: The East Addition to Jonas Brown is not recorded, but all Deeds are transfered using Plat Book 1, Page 36.

NOTE: For details of parent tract see Detail Sheet 11, Detail "9"

Lola Lane

Baynes Street (Pine Ave)

Wingle Street

Richmond Street (Brown Avenue)

Isabelle Street

Durchslags Avenue

Patton Drive

Winthrop (Jackson) Court

Ellinor Court

Pine Avenue

Holmes Drive

NOT INCLUDED NO DEDICATION

FIRST ADDITION TO HOLMES ESTATE PLAT BOOK 2, PAGE 20

FIRST ADDITION TO NAVY POINT PLAT BOOK 2, PAGE 55

THIRD ADDITION TO NEW WARRINGTON PLAT BOOK 1, PAGE 75

THE NATHAN ROBINSON PROPERTY P.B. 1, PG. 99

DETAILS "A"-"C" NOT TO SCALE

DETAIL "D" NOT TO SCALE

			REV. PAR. 171	RW	3-1-95
			Rev. label Parcel 119	J.L.B.	6-12-92
			Void Par. 164	J.M.G.	4-22-92
			ADD PAR. 148	R.L.C.	12-31-91
			Rev. Par. 154 and 155		
Added Parcel 110	J.L.B.	3-2-95	Added Lot 116	I.C.	7-18-91
REVISION	BY	DATE	REVISION	BY	DATE

FLORIDA DEPARTMENT OF TRANSPORTATION
RIGHT OF WAY SURVEYING AND MAPPING

RIGHT OF WAY MAP

STATE ROAD NO. S.R. 292 ESCAMBIA COUNTY

	BY	DATE	APPROVED BY	DATE
DRAWN	T.J.T.	3/26/90	Russell B. Hood	1-18-91
TRACED	T.J.T.	3/26/90	District Surveyor Administrator	
CHECKED	J.D.J.	8/16/90		

MAPS PREPARED BY Johnson Surveyors Inc.
FIELD BOOK NO'S. 10003340, 20009066, 10003265
W.P.I. NO. 3111861
SCALE 1"=50'
SECTION 48050-2537
SHEET 7 OF 12

S.R. 292 (GULF BEACH HWY.) FROM 0.10 MILE WEST OF S.R. 727 TO S.R. 295 (NAVY BLVD.).

AF 45552C

12 8 2537 48050

F.A. PROJECT NO.	SHEET NO.
N/A	

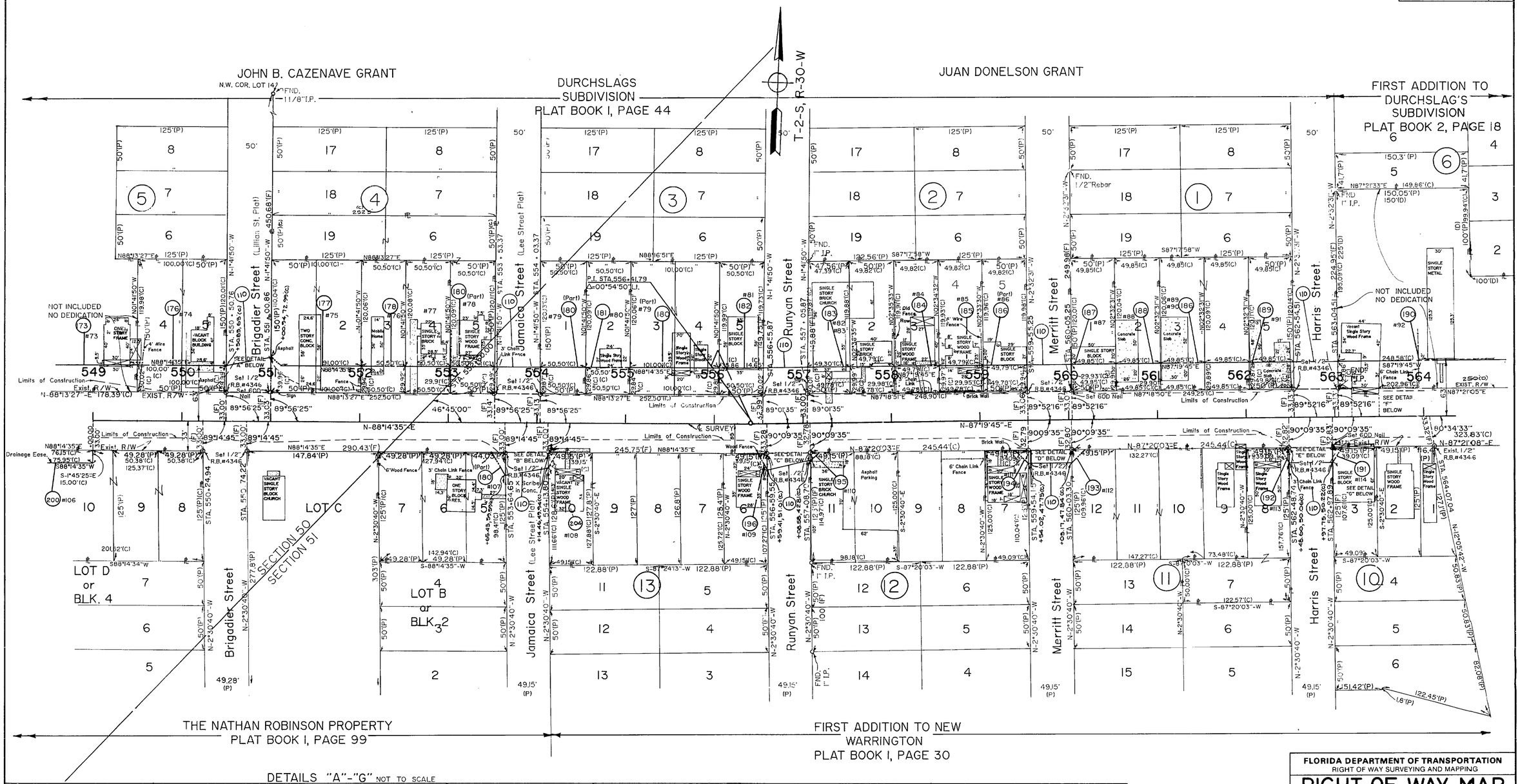

DETAILS "A"-"G" NOT TO SCALE

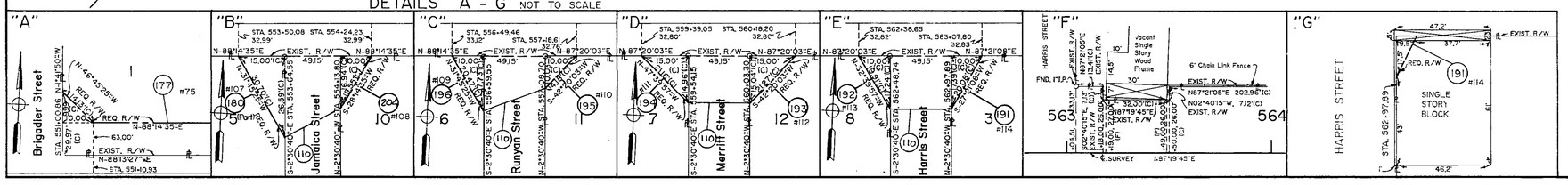

FLORIDA DEPARTMENT OF TRANSPORTATION
RIGHT OF WAY SURVEYING AND MAPPING

RIGHT OF WAY MAP

STATE ROAD NO. S.R. 292 ESCAMBIA COUNTY

	BY	DATE	APPROVED BY	DATE
DRAWN	T.J.T.	3/26/90	Russell H. Hood, District Surveyor Administrator	1-18-91
TRACED	T.J.T.	3/26/90		
CHECKED	J.D.J	8/16/90		

MAPS PREPARED BY: Johnson Surveyors Inc.
FIELD BOOK NO'S. 10003340, 20009066, 10003265
W.P.I. NO. 3111861
SCALE 1"=50'
SECTION 48050-2537
SHEET 8 OF 12

REVISION	BY	DATE
Added Parcel 110	J.L.B.	3-2-95

S.R. 292 (GULF BEACH HWY.) FROM 0.10 MILE WEST OF S.R. 727 TO S.R. 295(NAVY BLVD.).

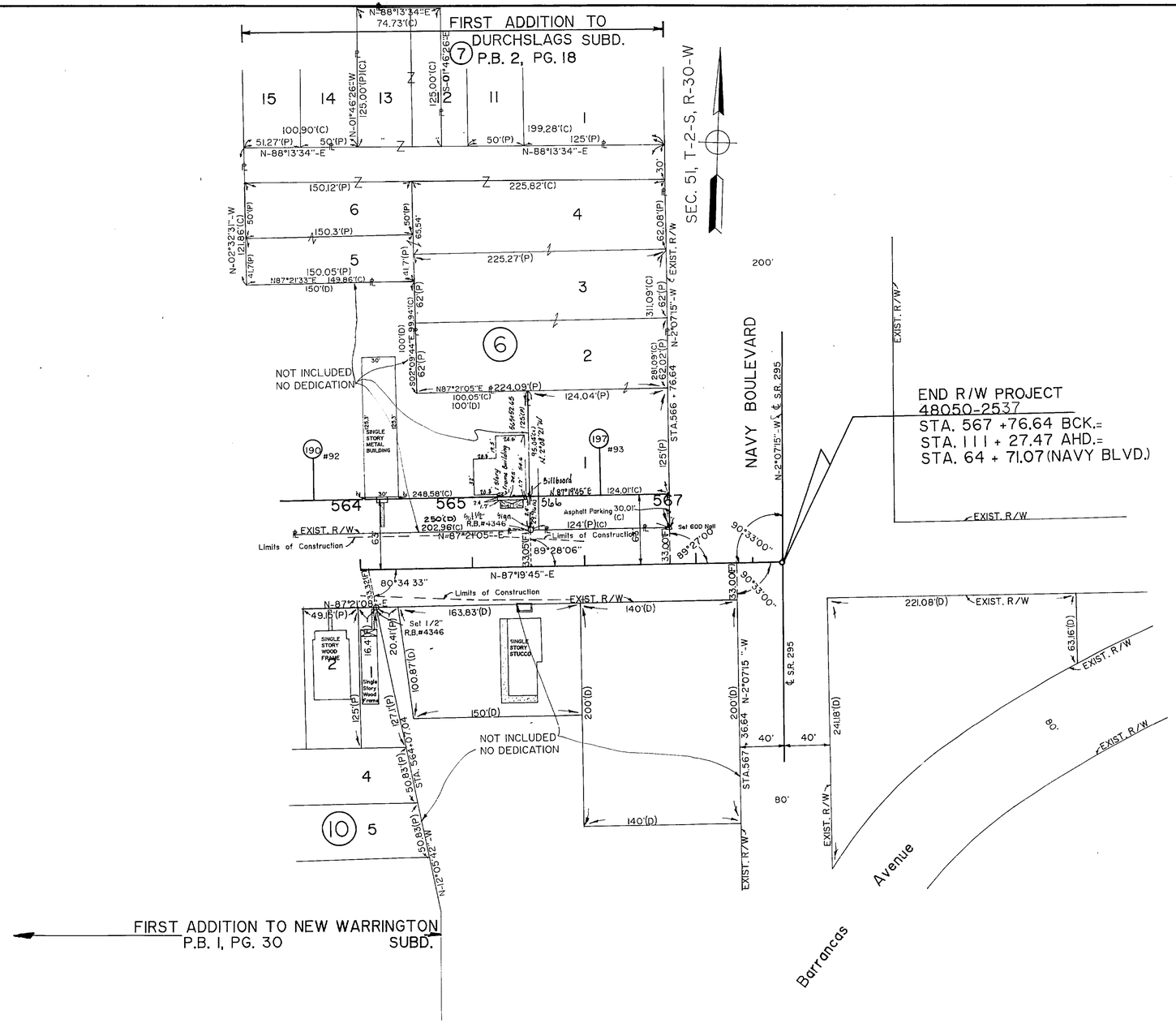

F.A. PROJECT NO.	SHEET NO.
N/A	

FLORIDA DEPARTMENT OF TRANSPORTATION
RIGHT OF WAY SURVEYING AND MAPPING

RIGHT OF WAY MAP

STATE ROAD NO. S.R. 292 ESCAMBIA COUNTY

	BY	DATE	APPROVED BY	DATE
DRAWN	T.J.T.	3/27/90	Russell D. Hood District Surveyor Administrator	1-18-91
TRACED	T.J.T.	3/27/90		
CHECKED	J.D.J.	8/16/90		

MAPS PREPARED BY Johnson Surveyors Inc.
FIELD BOOK NO'S. 1000*340, 20009066, 10003265
W.P.I. NO. 3111861
SCALE 1"=50'
SECTION 48050-2537
SHEET 9 OF 12

REVISION	BY	DATE
Rev. Building No. 565 U.	EM	8-19-91

S.R. 292 (GULF BEACH HWY.) FROM 0.10 MILE WEST OF S.R. 727 TO S.R. 295(NAVY BLVD.)

48050 2537 10 12

F.A. PROJECT NO.	SHEET NO.
N/A	

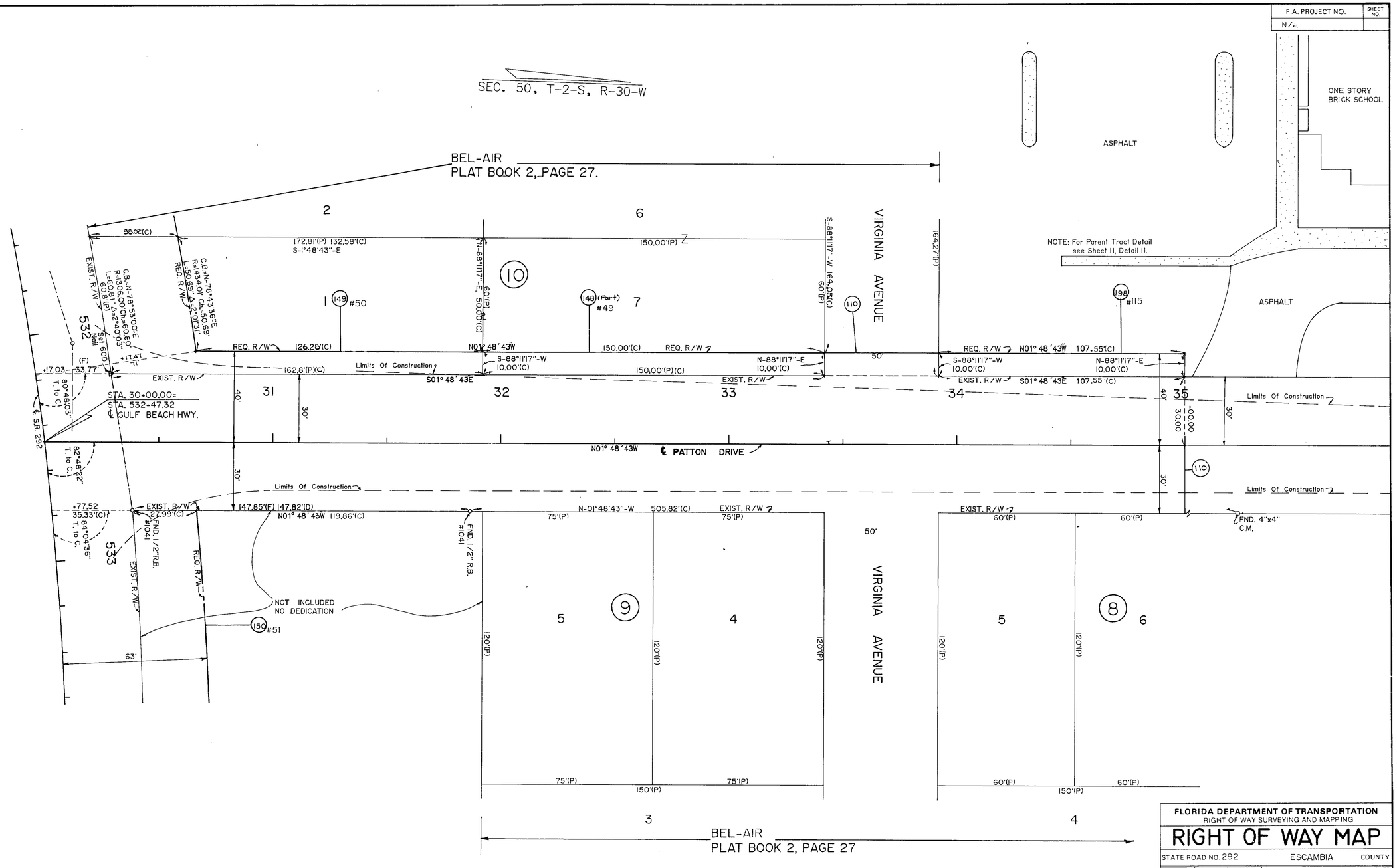

REVISION	BY	DATE
Added Parcel 110	J.L.B.	3-2-95
Revised Job Description	J.L.B.	6-26-91

FLORIDA DEPARTMENT OF TRANSPORTATION
RIGHT OF WAY SURVEYING AND MAPPING

RIGHT OF WAY MAP

STATE ROAD NO. 292 ESCAMBIA COUNTY

	BY	DATE	APPROVED BY	DATE
DRAWN	T.J.T.	5/28/90	Russell B. Hood (District Surveyor Administrator)	1-18-91
TRACED	N/A	N/A		
CHECKED	J.D.J.	5/28/90		

MAPS PREPARED BY: JOHNSON SURVEYORS INC.
FIELD BOOK NO'S. 10003340, 20009066, 10003265
W.P.I. NO. 3111861
SCALE 1"=20'
SECTION 48050-2537
SHEET 10 of 12

S.R. 292(GULF BEACH HWY.)FROM 0.1 MI. WEST OF S.R.727 TO S.R. 295(NAVY BLVD.)

F.A. PROJECT NO.	SHEET NO.
N/A	

NOTE: All Details Not To Scale

DETAIL "1"

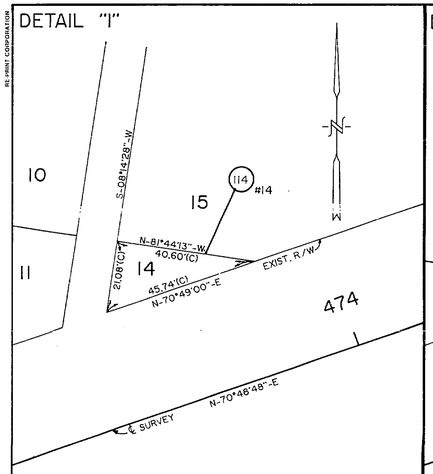

DETAIL "2"

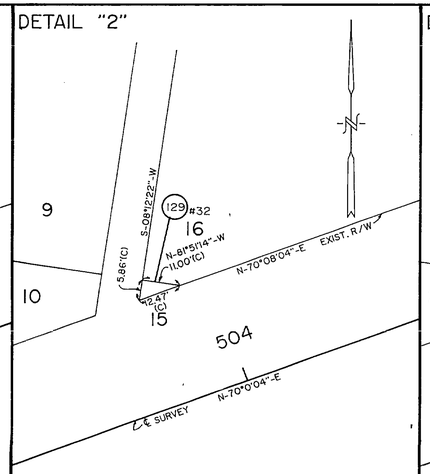

DETAIL "3"

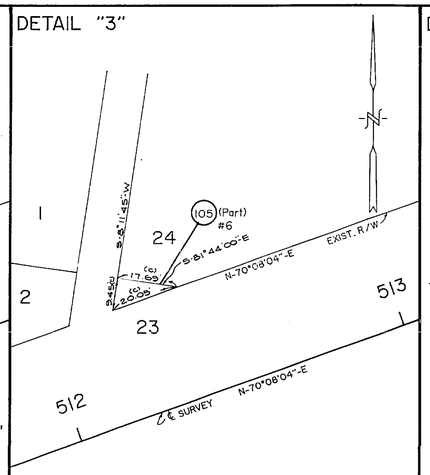

DETAIL "4"

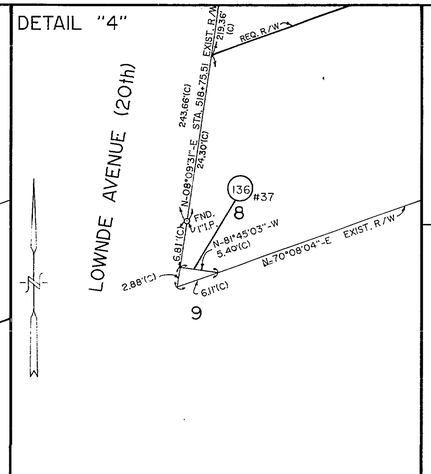

DETAIL 12

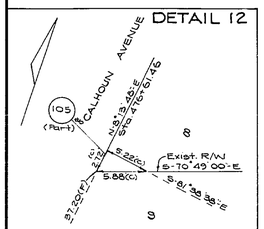

DETAIL "5"

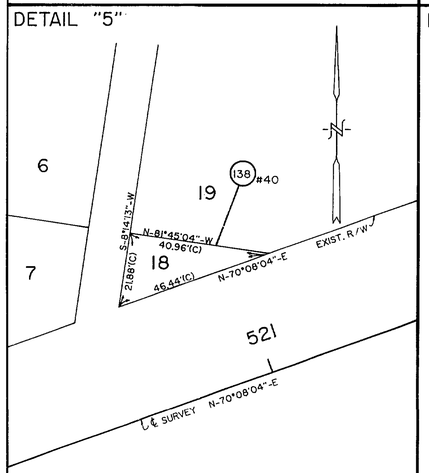

DETAIL "6"

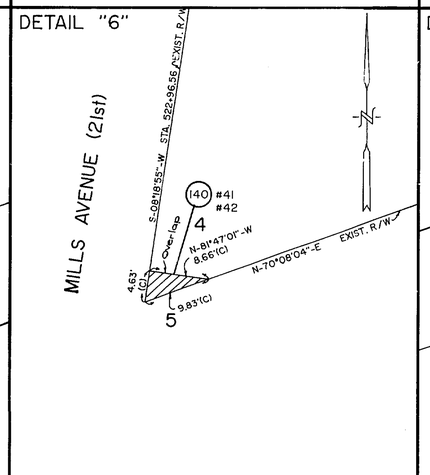

DETAIL "7"

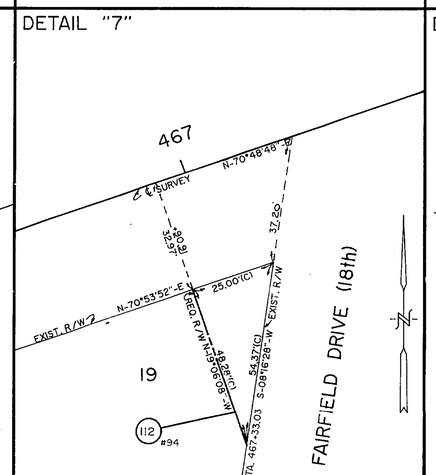

DETAIL "8"

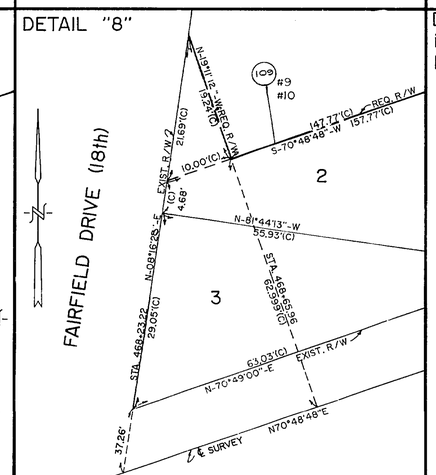

DETAIL "10"
REMAINDER TRACT
FROM PARCEL 109

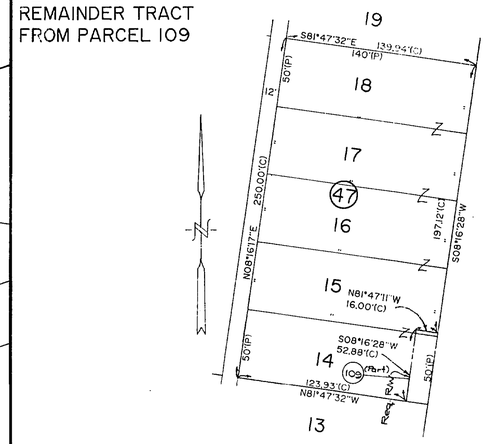

DETAIL "9"
REMAINDER TRACT FROM PARCEL 172
NOTE: Scale: 1"=50'

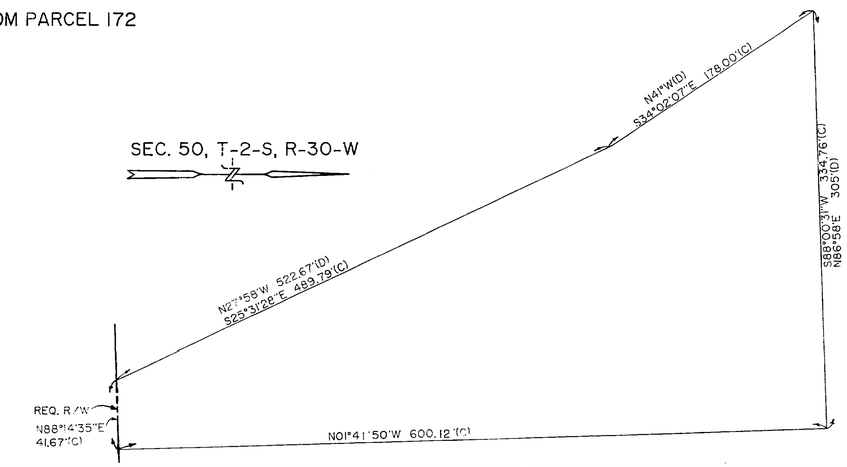

DETAIL "11"
REMAINDER TRACT FROM PARCEL 198

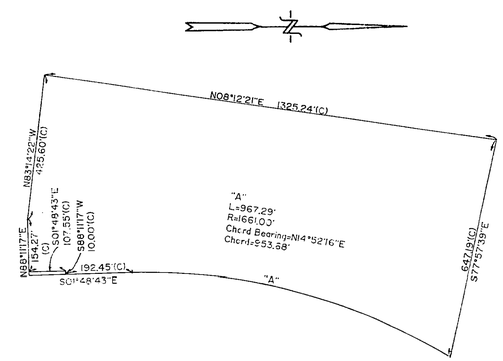

REVISION	BY	DATE

FLORIDA DEPARTMENT OF TRANSPORTATION
RIGHT OF WAY SURVEYING AND MAPPING

RIGHT OF WAY MAP

STATE ROAD NO. S.R. 292 ESCAMBIA COUNTY

	BY	DATE	APPROVED BY	DATE
DRAWN	T.J.T.	8/3/90	Russell A. Hood	1-18-91
TRACED	N/A	N/A	District Surveyor Administrator	
CHECKED	J.D.J.	8/3/90		

MAPS PREPARED BY: JOHNSON SURVEYORS INC.
FIELD BOOK NO'S. 10003340, 20009066, 10003265
W.P.I. NO. 3111861
SCALE AS SHOWN
SECTION 48050-2537
SHEET 11 of 12

S.R. 292(GULF BEACH HWY.)FROM 0.10 MILE WEST OF S.R. 727 TO S.R. 295(NAVY BLVD)

12 11 25137 48050

12

12

48050 2537

TABLE OF OWNERSHIPS

F.A. PROJECT NO.	SHEET NO.
N/A	

PARCEL NO.	SHEET NO.	NAME	AREA TAKEN	REMAINDERS RIGHT	REMAINDERS LEFT	COMMENTS	RECORDING DATA
100	2	THOMAS E. WILLIS, et ux	8,637 S.F.	0	0.778 AC.		O.R. Book 3279, Pg. 113 Poss. 12-11-92
101	2	EVA POWELL	962 S.F.	0	19,993 S.F.		O.R. Book 3014, Page 547
102	2	DANIEL C. VERNON, Estate	126 S.F.	0	0	WHOLE TAKE	O.R. Book 3107, Page 289
103	2	FRED J. BELOSIC, et ux	10,500 S.F.	0	~~5,966 S.F.~~ 0	WHOLE TAKE	O.R. Book 3159, Page 316
104	2	HUEY P. GAINES, et ux	4,664 S.F.	0	9,153 S.F.		O.R. Book 3147, Page 078
105	2-5,11	SUZANNE SPIGEL REDMOND, etal	1,106 S.F.	0	0	WHOLE TAKE	O.R. Book 3016, Pages 676-683
106	2	MAULDIN CARTER	4,227 S.F.	0	7,265 S.F.		O.R. Book 3279, Pg. 113 Poss. 12-11-92
107	2	GERALD C. McVAY, et ux	6,969 S.F.	0	0.504 AC.		O.R. Book 3303, Pg. 22 Poss. 1-13-93; 12-2-93
108	2	KARY D. GILMORE	800 S.F.	6,196 S.F.	0		O.R. Book 3037, Page 668
109	2,3,11	MARY EDITH ROGERS	7,824 S.F.	0.784 Ac.	8,767 S.F.		O.R. Book 3147, Page 098
110	2-8,10	ESCAMBIA COUNTY	-	-	-	ALLEYS & SIDE STREETS WITHIN REQ. R/W	O.R. Book 3032, Page 103
111	3	DAVID R. SENN	6,423 S.F.	0	~~4,650 S.F.~~ 0	WHOLE TAKE	O.R. Book 3152, Page 695
112	2,11	MICHAEL CLARENCE McVAY	603 S.F	0.528 Ac.	0		O.R. Book 3020, Page 769
113	3	JERRY M. NELSON & CLAUDIA J. MILLER	4,725 S.F.	0	18,180 S.F.		O.R. Book 3259, Pg. 847
114	3,11	DONALD V. MITCHELL	428 S.F.	0	0	WHOLE TAKE	O.R. Book 3014, Page 549
115	3	AARON R. DICKEY	4,297 S.F.	0	0.646 Ac.		O.R. Book 3147, Page 101
116	3	DAVID R. SENN	9,066 S.F.	0	~~6,120 S.F.~~ 0	WHOLE TAKE	O.R. Book 3303, Pg. 130 Poss. 2-1-93; SFJ
117	3	JUNE L. JORDAN	9,656 S.F.	0	1.974 Ac.		O.R. Book 3279, Pg. 113 Poss. 12-11-92; 11-23-93
118	3	PRESTON S. LONG	4,938 S.F.	0	0.730 Ac.		O.R. Book 3147, Page 103
119	3	MARIE WILKIE	1,480 S.F.	0	0.610 Ac.		O.R. Book 3020, Page 771
120	4	ANTHONY SABATASSO	14,188 S.F.	0	~~9,434 S.F.~~ 0	WHOLE TAKE	O.R. Book 3196, Pg. 82
121	4	H.L. DAVIS, Sr.	3,066 S.F.	0	10,236 S.F.		O.R. Book 3303, Pg. 22 Poss. 1-13-93
122	4	A.J. DARRING	13,849 S.F.	0	~~7,508 S.F.~~ 0	WHOLE TAKE	O.R. Book 3156, Page 207
123	4	RAYMOND HEISE	316 S.F.	0	1.266 Ac.		O.R. Book 3020, Page 762
124	4	CHARLES CRISS VARAZO	6,367 S.F.	0	14,757 S.F.		O.R. Book 3303, Pg. 22 Poss. 1-13-93
125	4	ROBERT FRANKLIN WAGGENER	4,791 S.F.	0	16,871 S.F.		O.R. Book 3279, Pg. 113 Poss. 12-11-92
126	4	EVA B. LANGFORD THOMPSON	3,087 S.F.	0	1,549 S.F.		O.R. Book 3149, Page 315
127	4,5	PRINCE A. WIGINTON, et ux	2,389 S.F.	0	18,222 S.F.		O.R. Book 3020, Page 760
128	5	HUGHLETT V. HALL, et ux	4,759 S.F.	0	16,165 S.F.		O.R. Book 3192, Page 657
129	5,11	LOUISE R. EAGLE	32 S.F.	0	0	WHOLE TAKE	O.R. Book 3016, Pages 676-683
130	5	CHARLES D. CROWE, et ux	0.541 A.C.	0	~~18,839 S.F.~~ 0	WHOLE TAKE (ADMINISTRATIVE DECISION)	O.R. Book 3218, Page 473
131	5	BILLY D. FOSTER, et ux	27,608 S.F.	0	1.452 Ac.		O.R. Book 3262, Pg. 927
132	5	WILLIAM E. FISHER, et ux	4,756 S.F.	0	0.740 Ac.		O.R. Book 3253, Pg. 325
133	5,6	IRENE ARMENTROUT	4,758 S.F.	0	13,880 S.F.		O.R. Book 3206, Pg. 437
134	5	M.J. DESORBO	94 S.F.	14,391 S.F.	0		O.R. Book 3279, Pg. 113 Poss. 12-11-92
135	5	S.L. COVINGTON, et ux	211 S.F.	1.692 Ac.	0		O.R. Book 3020, Page 758
136	6,11	ROY WHITE	8 S.F.	0	0	WHOLE TAKE	O.R. Book 3016, Pages 676-683
137	6	SYLVESTER HARGIS STEELE, et al	4,741 S.F.	0	0.585 Ac.		O.R. Book 3183, Page 670
138	6,11	PAUL PISANI, et ux	448 S.F.	0	0	WHOLE TAKE	O.R. Book 3016, Pages 676-683
139	6	ROBERT A. GRAF, et al	4,308 S.F.	0	7,065 S.F.		O.R. Book 3216, Page 940
140	6,11	SUSIE McWILLIAMS, et al	20 S.F.	0	0	PARCEL WITHIN OVERLAP	O.R. Book 3032, Page 65
141	6	MILDRED LOUISE WILLBANKS	7,028 S.F.	0	~~4,799 S.F.~~ 0	WHOLE TAKE	O.R. Book 3147, Page 105
142	6	SALLY E. STANHOPE	1,419 S.F.	0	11,226 S.F.		O.R. Book 3147, Pg. 107
143	6	STEVEN E. GILSON, et ux	3,737 S.F.	0	~~2,633 S.F.~~ 0	WHOLE TAKE	O.R. Book 3155, Pg. 348
144	6	SPEROS STANTON, et ux	2,131 S.F.	0	3,498 S.F.		O.R. Book 3147, Page 109
145	6	JAMES R. BRACKIN	2,118 S.F.	0	3,393 S.F.		O.R. Book 3147, Page 111
146	6	KHANLAYA BAGWELL	1495 S.F.	0	2.261 Ac.		O.R. Book 3303, Pg. 22 Poss. 1-13-93
147	6	WILLIAM DOYLE PAUPP	1,495 S.F.	0	2,906 S.F.		O.R. Book 3147, Pg. 113
148	6,7,10	SHELDON HARRIS	10,990 S.F.	0	1.242 Ac.		O.R. Book 3242, Pg. 836
149	6,10	ALBERT C. DUKE, et ux	3,533 S.F.	0	6,514 S.F.		O.R. Book 3279, Pg. 113 Poss. 12-11-92
150	6,7	LOUIS J. DEES	7,474 S.F.	0	0.659 Ac.		O.R. Book 3279, Pg. 113 Poss. 12-11-92, 8-17-93
151	6	E.H. HOORNSTRA, et ux	2,223 S.F.	8,410 S.F.	0		O.R. Book 3303, Pg. 22 Poss. 1-13-93
152	6	WILLIAM E. ROLOPH	93 S.F.	1.279 Ac.	0		O.R. Book 3032, Page 67
153	6	ROBERT C. OEFINGER, et ux	448 S.F.	5,670 S.F.	0		O.R. Book 3020, Page 756
154	7	DAN WILLIAMS, et ux	1,372 S.F.	0	6,013 S.F.		O.R. Book 3147, Page 626
155	7	THE DANIELL COMPANY	418 S.F.	0	4,745 S.F.		O.R. Book 3149, Page 325
156	7	CAESER C. ROSS, Jr., et ux	1,532 S.F.	0	15,774 S.F.		O.R. Book 3303, Pg. 22 Poss. 1-13-93
157	7	JOHN REED, Jr.	1,530 S.F.	0	4,720 S.F.		O.R. Book 3279, Pg. 113 Poss. 12-11-92; 12-2-93
158	7	DONALD REED, et ux	1,528 S.F.	0	4,720 S.F.		O.R. Book 3279, Pg. 113 Poss. 12-11-92; 12-2-93
159	7	JOHN POTTER,					
		DORTHEY P. STANLEY & HELEN LEE POTTER	1,527 S.F.	0	4,722 S.F.		O.R. Book 3147, Page 116
160	7	DAISY M. BLACKMON, ESTATE	1,525 S.F.	0	5,975 S.F.		O.R. Book 3279, Pg. 113 Poss. 12-11-92
161	7	JAMES GILLIS, et ux	2,681 S.F.	0	8,323 S.F.		C.D.-O.R. Bk. 3334, Pg. 267
162	7	BETTY A. THOMAS	3,039 S.F.	0	9,458 S.F.		O.R. Book 3147, Page 082
163	7	ADA S. THOMAS,	1,772 S.F.	0	4,101 S.F.		O.R. Book 3147, Page 084
~~164~~	~~7~~	~~CHARLES GRIFFEN, et ux~~	~~1,514 S.F.~~	~~0~~	~~3,486 S.F.~~	VOID	
165	7	SADIE B. CASH	3,320 S.F.	0	9,130 S.F.		O.R. Book 3303, Pg. 22 Poss. 1-13-93
166	7	MODESTE McKINNIS	1,704 S.F.	0	4,517 S.F.		O.R. Book 3147, Page 086
167	7	WRIGHT LODGE No. 85	1,508 S.F.	0	4,713 S.F.		O.R. Book 3147, Page 088
168	7	WILLIAM FRANK COFFEY	1,507 S.F.	0	4,714 S.F.		O.R. Book 3147, Page 119
169	7	LEATHA PATTON	1,506 S.F.	0	4,715 S.F.		O.R. Book 3147, Page 090
170	7	HUEY DONALD, et ux	1,533 S.F.	0	3,793 S.F.		O.R. Book 3147, Page 092
171	7	ROBERT L. BATTS, et ux	5,326 S.F.	0	~~3,794 S.F.~~ 0	WHOLE TAKE	O.R. Book 3255, Page 958
172	7,11	WILLIE LEE TOLBERT	1,054 S.F.	0	2.047 Ac.		O.R. Book 3154, Page 539
173	7,8	DELORES JESELNIK	4,507 S.F.	0	21,412 S.F.		O.R. Book 3147, Page 123

PARCEL NO.	SHEET NO.	NAME	AREA TAKEN	REMAINDERS RIGHT	REMAINDERS LEFT	COMMENTS	RECORDING DATA
174	7	RAYMOND P. ARNOLD	61 S.F.	14,712 S.F.	0		O.R. Book 3020, Page 755
175	7	LLOYD G. RUSHING, et ux	43 S.F.	16,001 S.F.	0		O.R. Book 3020, Page 764
176	8	AUGUSTA E. MARTIN	3,001 S.F.	0	11,999 S.F.		O.R. Book 3147, Page 125
177	8	WILLIAM C. HAMILTON, et ux	3,075 S.F.	0	12,074 S.F.		O.R. Book 3147, Page 628
178	8	ROSA B. CALVIN	3,022 S.F.	0	12,127 S.F.		O.R. Book 3147, Page 127
179	7	MARY BAYNES	364 S.F.	0	1,127 S.F.		O.R. Book 3279, Pg. 113 Poss. 12-11-92
180	8	FANNIE MAE TRIMBLE	6,229 S.F.	17,667 S.F.	0.847 Ac.		O.R. Book 3191, Pg. 638
181	8	CLATIE D. JACKSON	1,507 S.F.	0	6,064 S.F.		O.R. Book 3147, Page 094
182	8	LUCILLE RIGGINS	1,506 S.F.	0	6,057 S.F.		O.R. Book 3147, Page 129
183	8	A.M.E. CHURCH OF WARRINGTON	2,979 S.F.	0	11,766 S.F.		O.R. Book 3269, Pg. 273
184	8	AURELIA BELLE	1,492 S.F.	0	5,972 S.F.		O.R. Book 3149, Page 323
185	8	EVELYN T. MILLER	1,491 S.F.	0	5,974 S.F.		O.R. Book 3147, Pg. 131
186	8	ANGELA GIBSON, et al	4,471 S.F.	0	13,464 S.F.		O.R. Book 3220, Page 191
187	8	AUBERY ROSS	1,492 S.F.	0	5,983 S.F.		O.R. Book 3159, Page 844
188	8	DAPHNE B. DILLARD, et al	1,491 S.F.	0	5,985 S.F.		O.R. Book 3279, Pg. 113 Poss. 12-11-92
189	8	JOHN T. REED	1,489 S.F.	0	5,989 S.F.		O.R. Book 3234, Page 381
190	8,9	B.H. JACKSON, et ux	7,660 S.F.	0	0.886 Ac.		O.R. Book 3147, Page 133
191	8	LINDA S. PULOS & LAVAUGHN BRADLEY, Jr.	87 S.F.	6,049 S.F.	0		O.R. Book 3303, Pg. 22 Poss. 1-13-93
192	8	LEAMON HARRIS BELL, et al	86 S.F.	12,178 S.F.	0		O.R. Book 3020, Page 765
193	8	TOM PALLAS, et ux	113 S.F.	18,295 S.F.	0		O.R. Book 3016, Pages 676-683
194	8	FLORENCE L. WINGATE	112 S.F.	6,024 S.F.	0		O.R. Book 3020, Page 767
195	8	SMYRNA PRIMITIVE CHURCH OF					
		NEW WARRINGTON	50 S.F.	12,222 S.F.	0		O.R. Book 3032, Page 69
196	8	GEORGE LEWIS & TINA LEWIS	89 S.F.	6,064 S.F.	0		O.R. Book 3016, Pages 676-683
197	9,11	QUINCY'S REALTY, INC.	3,718 S.F.	0	2.023 Ac.		O.R. Book 3161, Page 798
198	10,11	ESCAMBIA COUNTY SCHOOL BOARD	1,076 S.F.	0	16.300 Ac.		O.R. Book 3096, Page 469
199	7	PATRICIA A. GILPIN	1,859 S.F.	0.665 Ac.	0		O.R. Book 3020, Page 773
200	7	BAPTIST HEALTH CARE FOUNDATION	1,140 S.F.	0.578 Ac.	0		OR Book 3085, Page 416
201	3,4	JOSEPH T. EARLY, et al	810 S.F.	21,444 S.F.	0		O.R. Book 3147, Page 096
202	7	(UNKNOWN)	3437 S.F.	0	17,480 S.F.		O.R. Book 3303, Pg. 22 Poss. 1-13-93
203	6	VORAVIT APPLE BAGWELL, et al	435 S.F.	0	0.603 Ac.		O.R. Book 3082, Page 83
204	8	AUBERY ROSS, et ux	85 S.F.	6,216 S.F.	0		O.R. Book 3034, Page 224
205	6	KHANLAYA BAGWELL	5902 S.F.	0	17063 S.F.	99 YEAR LEASE	O.R. Book 3303, Pg. 22 Poss. 1-13-93
205-A	6	KHANLAYA BAGWELL	2160 S.F.	0	3423 S.F.	•	S.F.J. - Poss. 6-9-93

LEGEND

PARCEL NUMBER IDENTIFICATION	TYPE USE
100-699	DEEDS OF ALL TYPES
700-799	TEMPORARY EASEMENTS
800-899	PERMANENT EASEMENTS
R.A.	RESTORATION AGREEMENT

REVISION	BY	DATE
WHOLE TAKE 130	R.M.	4-12-96

REVISION	BY	DATE
REV. PAR. 103, 111, 116, 120, 122, 141, 143, 171, 137	R.N.	3-1-95
REV. 205, Add 205A	R.G.	3-25-93
REV. SHEET No. Par 151	R.G.	10-21-92
Name Change Par. 116	J.L.B.	8-18-92
Rev. Par. 186	R.G.N.	6-17-92
Void Par. 164 & Rev. Par. 107, 202	J.M.G.	4-22-92
Name Change 197	R.L.C.	3-26-92
Name Change 111, 157	J.M.G.	3-10-92
Name Change 159	R.G.	3-9-92
Name Change 109	J.M.G.	2-10-92
Name Change 184	J.M.G.	2-4-92
Rev. Tak. and Remndr. Par. 148, 154, 155	R.L.C.	1-2-92
REV. REMNDR. 180	R.G.	11-20-91
REV. 146, ADD 205	R.G.	10-25-91
NAME CHANGE 122, 147	J.M.G.	8-6-91
NAME CHANGE 182	R.N.	8-1-91
NAME CHANGE 185	R.G.	7-29-91
NAME CHANGE 111, 116	R.G.	7-17-91
NAME CHANGE 163	R.G	7-1-91
NAME CHANGE 102	RG	6-10-91
NAME CHANGE 194	RG	5-9-91

FLORIDA DEPARTMENT OF TRANSPORTATION
RIGHT OF WAY SURVEYING AND MAPPING

RIGHT OF WAY MAP

STATE ROAD NO. 292 ESCAMBIA COUNTY

	BY	DATE	APPROVED BY	DATE
DRAWN	T.J.T.	8/14/90	Russell B. Hood	3-22-91
TRACED	N/A	N/A	DISTRICT SURVEYOR ADMINISTRATOR	
CHECKED	J.D.J.	8/16/90		

MAPS PREPARED BY JOHNSON SURVEYORS INC. | FIELD BOOK NO.'S N/A

W.P.I. NO. 3111861 | SCALE: N/A

SECTION 48050-2537 | SHEET 12 OF 12

S.R. 292 (GULF BEACH HWY.) FROM 0.10 MILE WEST OF S.R. 727 TO S.R. 295 (NAVY BLVD.)