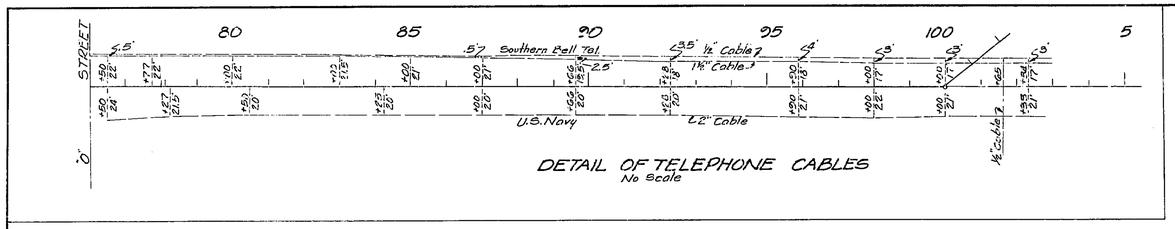

DETAIL OF TELEPHONE CABLES
No Scale

OWNED BY GULF POWER CO. TABULATION OF POWER POLES			OWNED BY SOUTHERN BELL TEL. CO. TABULATION OF TELEPHONE POLES		
STATION	RT. of ℄	LT. of ℄	STATION	RT. of ℄	LT. of ℄
77+15	25'		84+88		23'
78+67	24'		86+91		24'
80+54	22'		90+18		26'
83+25	22'		96+57		23'
84+92	22'		112+19		36'
86+99	21'		114+24		18'
88+47	20'		115+34		19'
91+49	21'		116+47		18'
93+90		24'	119+53		18'
94+21	21'				
95+74	23'				
95+76		24'			
99+32	24'				
102+19	2'				
113+64	20'				
115+26	19'				
117+37	20'				
119+54	19'				
121+80	19'				
123+53	19'				

FED. ROAD DIV. No.	STATE	SEC. AND JOB No.	FISCAL YEAR	SHEET No.	TOTAL SHEETS
3	FLA.	48550-2602		1	2

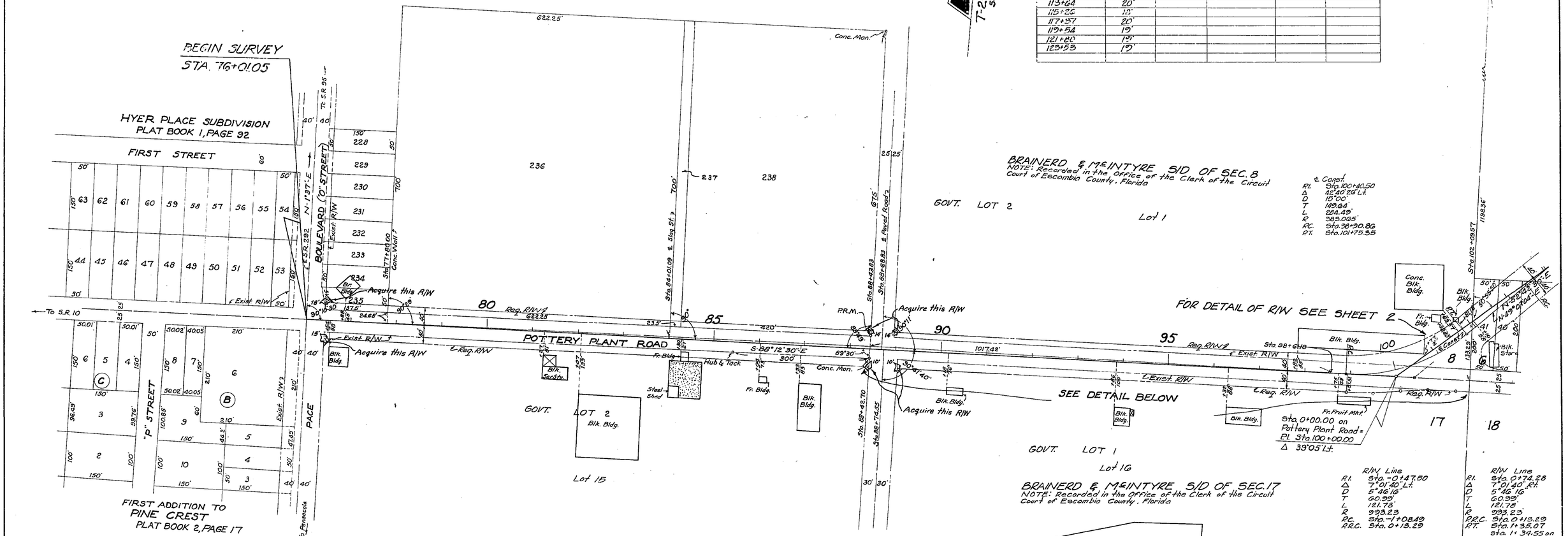

	℄ Const.
P.I.	Sta. 100+10.50
Δ	42°10' 26" Lt.
D	15°00'
T	109.64'
L	284.49'
R	383.065'
P.C.	Sta. 98+90.86
P.T.	Sta. 101+75.35

	R/W Line
P.I.	Sta. -0+47.50
Δ	7°01'40" Lt.
D	5°46'16"
T	60.99'
L	121.78'
R	993.23
P.C.	Sta. -1+08.49
P.R.C.	Sta. 0+13.29

	R/W Line
P.I.	Sta. 0+74.28
Δ	7°01'40" Rt.
D	5°46'16"
T	60.99'
L	121.78'
R	993.23'
P.R.C.	Sta. 0+13.29
P.T.	Sta. 1+35.07
	Sta. 11 34.55 on Pottery Plant Road

REQUIRED R/W WIDTHS
40' Lt. of ℄ from Sta. 76+01.05 to Sta. 98+90.86
40' Lt. of ℄ Const. from Sta. 98+90.86 to Sta. 105+23.15
40' Rt. of ℄ from Sta. 76+01.05 to Sta. 98+91.51
Variable Rt. of ℄ from Sta. 98+91.51 to Sta. 1+35.17 on Pottery Plant
40' Rt. of ℄ Const. from Sta. 101+99.63 to Sta. 105+23.15
40' Rt. & Lt. of ℄ from Sta. 105+28.15 to Sta. 124+22.68
50' Rt. & Lt. of ℄ from Sta. 10+00 to Sta. 18+50

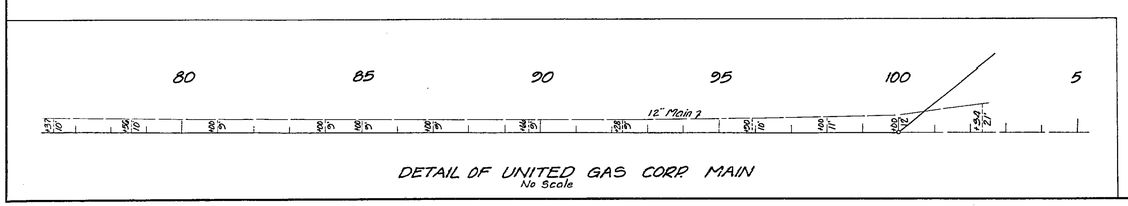

DETAIL OF UNITED GAS CORP. MAIN
No Scale

STATE OF FLORIDA
STATE ROAD DEPARTMENT

RIGHT OF WAY MAP

STATE ROAD No. 5-289-A ESCAMBIA COUNTY

	By	Date	Approved By	Date
Drawn			K. L. Dickerson	District Engineer
Traced	D.F.E.	8-15-61		
Checked				
Compared			Hoyt Bushan	Engineer of Rights of Way
Indexed			for	State Highway Engineer 5-22-62

Revision	By	Date
Add. R/W	H.R.-J.H.P.	11-18-62
Sta. Numbers	F.C.B.	5-20-62

SECTION. 48550-2602 SHEET 1 OF

PACE BLVD. TO GOULDING VIA POTTERY PLANT ROAD

FED. ROAD DIV. No.	STATE	ROD. AND JOB No.	FISCAL YEAR	SHEET No.	TOTAL SHEETS
4	FLA.	48550-2602		2	2

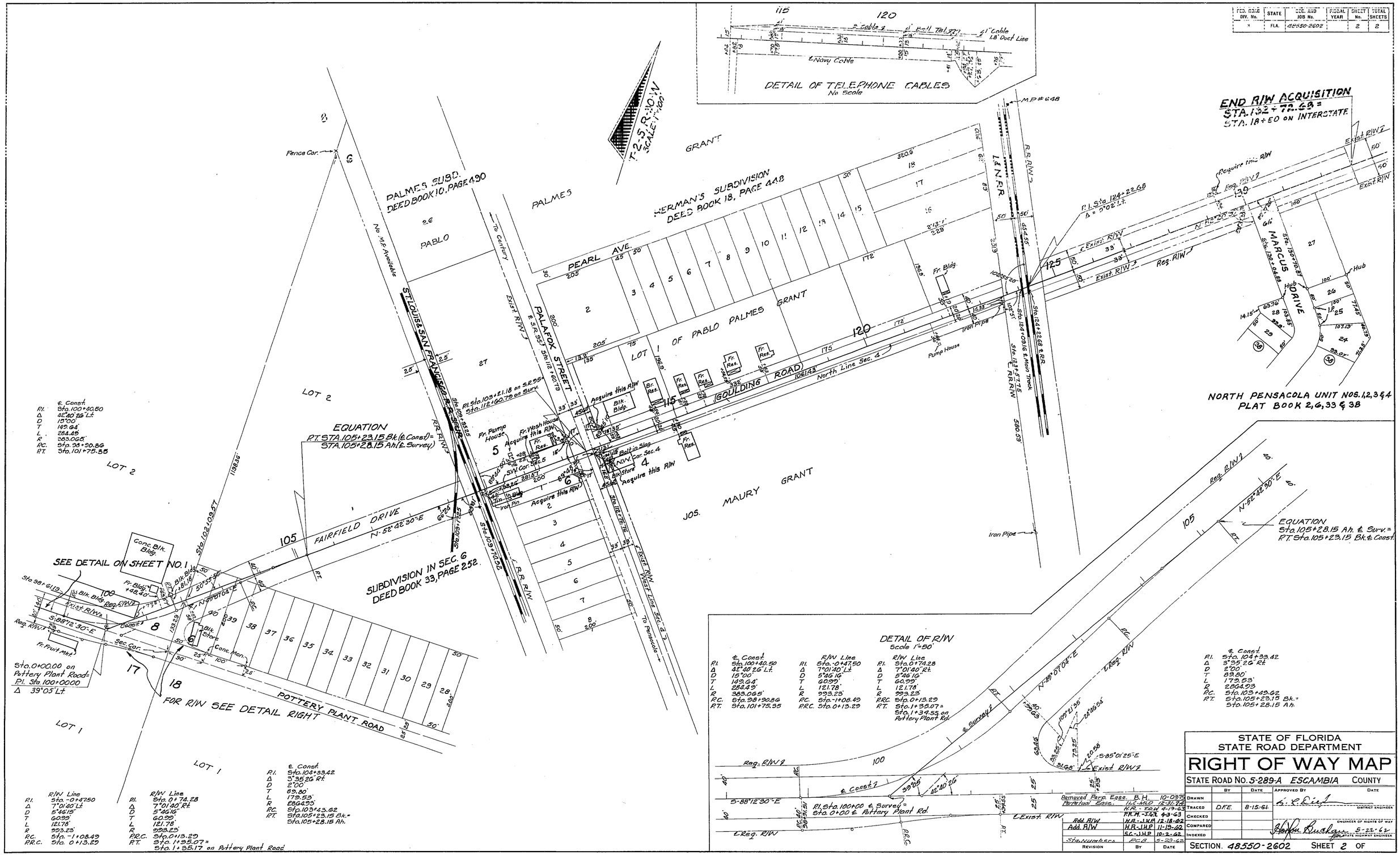

FED. ROAD DIV. No.	STATE	PROJECT No.	FISCAL YEAR	SHEET No.
3	FLA.	48550-2602		3

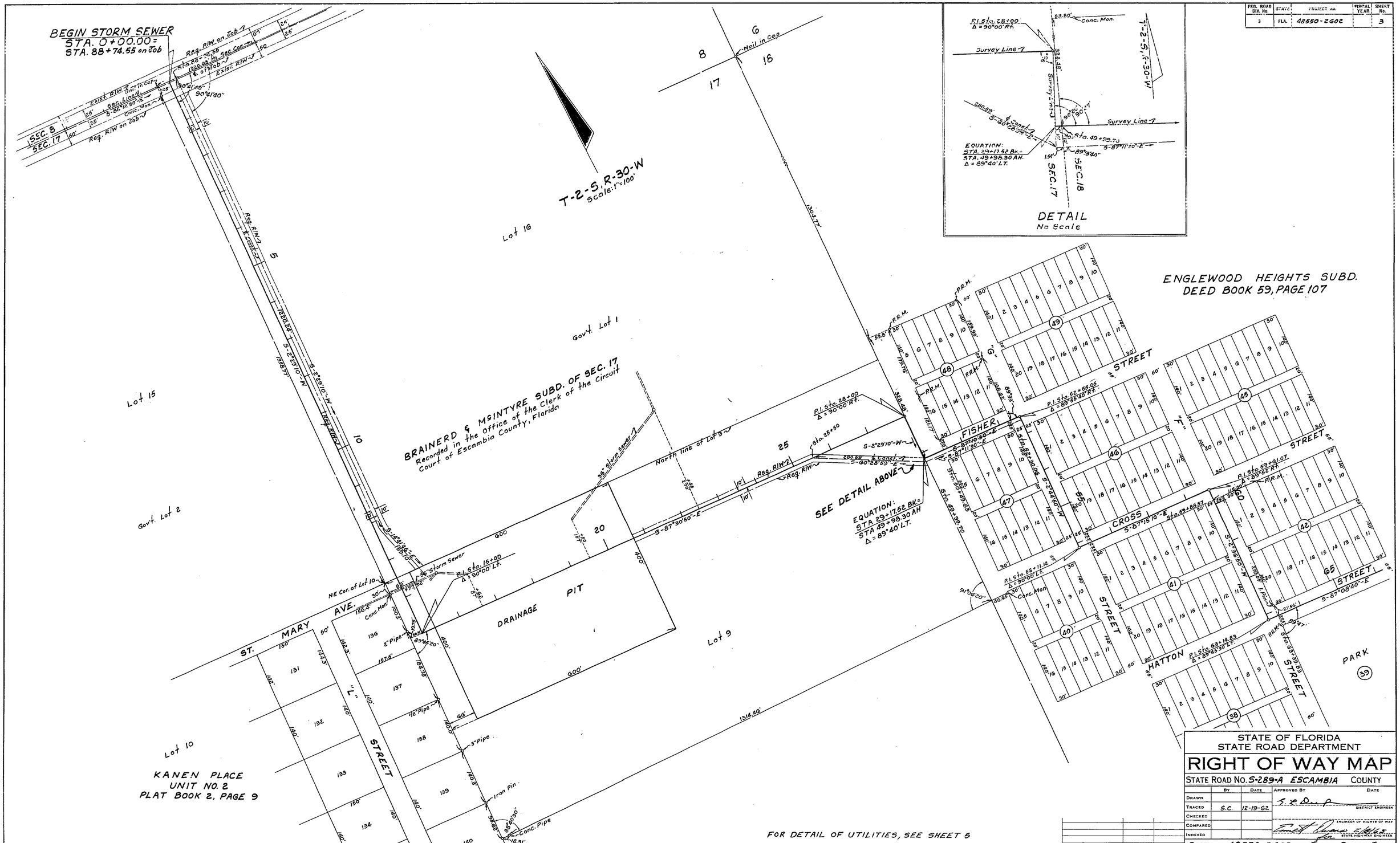

STATE OF FLORIDA
STATE ROAD DEPARTMENT

RIGHT OF WAY MAP

STATE ROAD No. S-289-A ESCAMBIA COUNTY

	By	Date	Approved By	Date
Drawn				
Traced	S.C.	12-19-62	District Engineer	
Checked				
Compared			Engineer of Rights of Way	
Indexed			State Highway Engineer	

Revision	By	Date

SECTION 48550-2602 SHEET 3 OF 5

FOR DETAIL OF UTILITIES, SEE SHEET 5

PACE BLVD. TO GOULDING VIA POTTERY PLANT ROAD

FED. ROAD DIV. No.	STATE	PROJECT No.	FISCAL YEAR	SHEET No.
3	FLA.	48550-2602		4

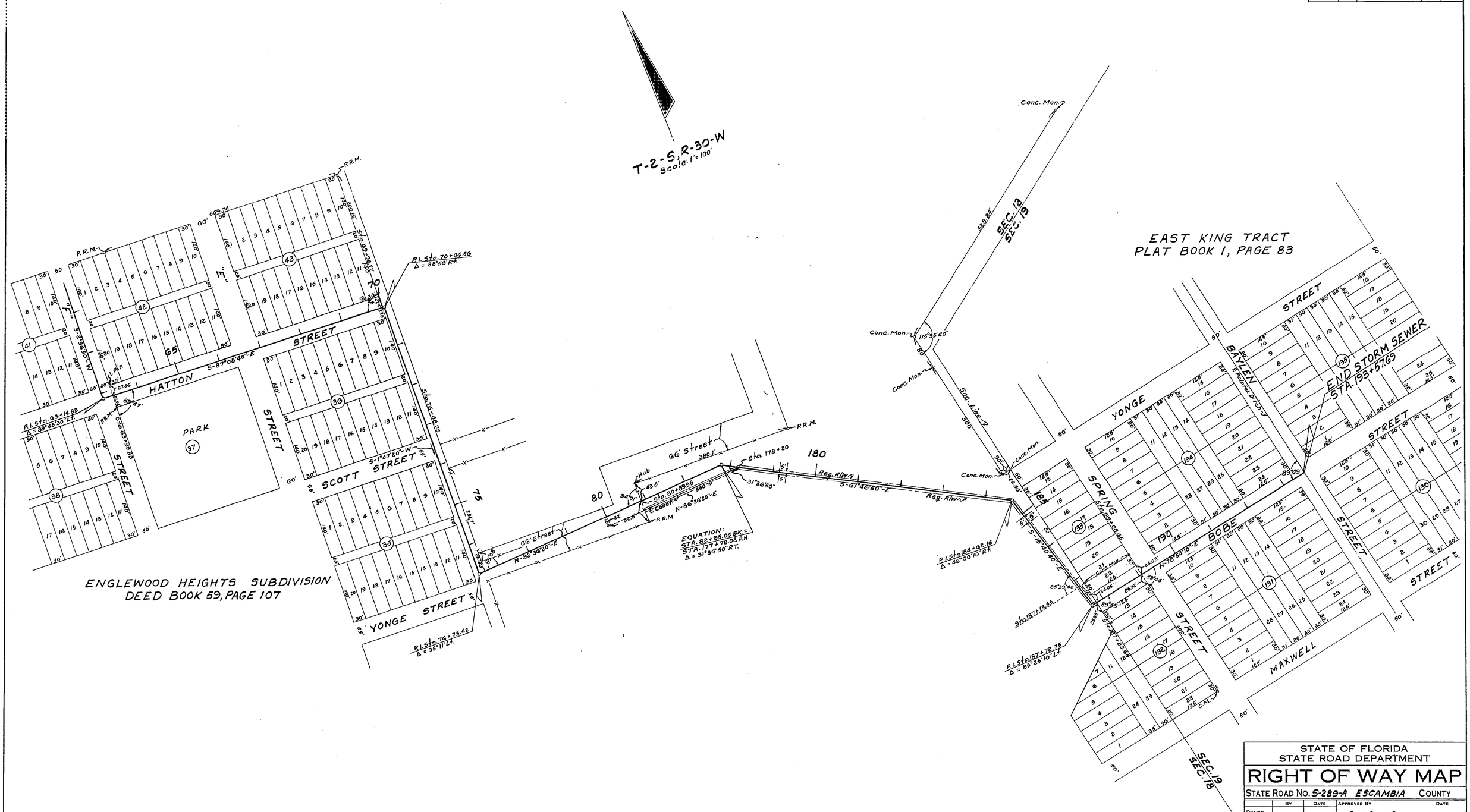

FOR DETAIL OF UTILITIES, SEE SHEET 5

STATE OF FLORIDA
STATE ROAD DEPARTMENT

RIGHT OF WAY MAP

STATE ROAD No. S-289-A ESCAMBIA COUNTY

	BY	DATE	APPROVED BY	DATE
DRAWN				
TRACED	S.C.	12-19-62	G. L. Deal	DISTRICT ENGINEER
CHECKED				
COMPARED				ENGINEER OF RIGHTS OF WAY
INDEXED				STATE HIGHWAY ENGINEER

REVISION	BY	DATE

SECTION. 48550-2602 SHEET 4 OF 5

PACE BLVD. TO GOULDING VIA POTTERY PLANT ROAD

FED. RD. DIV. No.	STATE	PROJECT No.	FISCAL YEAR	SHEET No.
3	FLA.	48550-2602		5

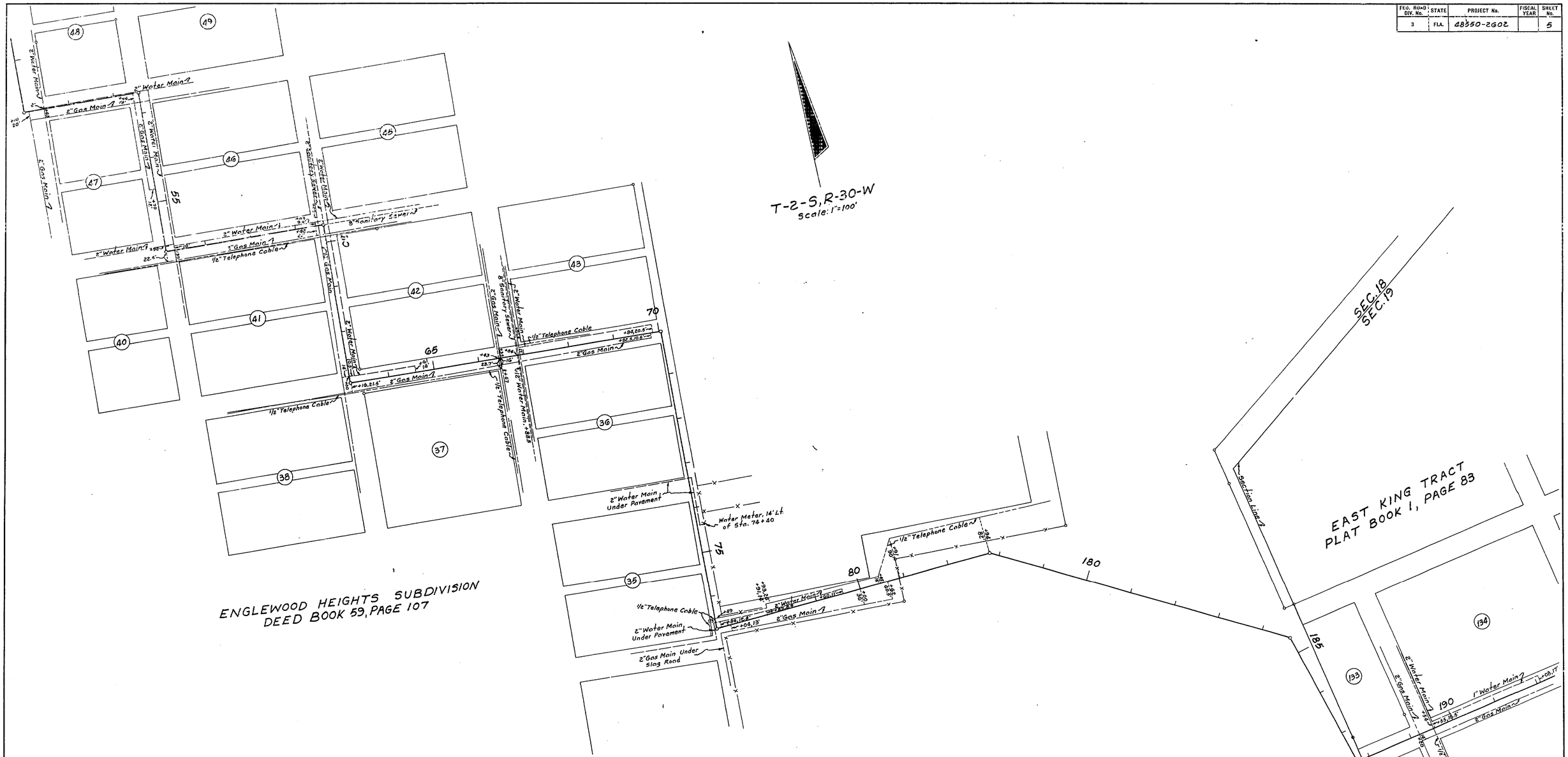

UTILITY POLES

POWER			TELEPHONE		
Station	Rt.	Lt.	Station	Rt.	Lt.
80+79	30'		5+12		30'
82+88	20'		5+90		28'
177+82	20'		6+42		28'
			7+60		28'
			8+92		29'
			10+81		27'
Owner Gulf Power Co.			Owner Southern Bell T. and T. Co.		

DETAIL OF UTILITIES ON STORM SEWER RT. OF STA. 88+74.55

Type of Utility	Symbol	Owner
Water Mains	———	City of Pensacola
Sanitary Sewers	- - - - - -	City of Pensacola
Gas Mains	———	City of Pensacola
Telephone Cables	———	Southern Bell T. & T. Co.

REVISION	BY	DATE

STATE OF FLORIDA
STATE ROAD DEPARTMENT

RIGHT OF WAY MAP

STATE ROAD No. S-289-A ESCAMBIA COUNTY

	BY	DATE	APPROVED BY	DATE
DRAWN				
TRACED	S.C.	12-27-62	DISTRICT ENGINEER	
CHECKED				
COMPARED			ENGINEER OF RIGHTS OF WAY	
INDEXED			STATE HIGHWAY ENGINEER	

SECTION. 48550-2602 SHEET 5 OF 5

PACE BLVD. TO GOULDING VIA POTTERY PLANT ROAD