FED. ROAD DIV. No.	STATE	PROJECT No.	FISCAL YEAR	SHEET No.
3	FLA.	48519-2601		1

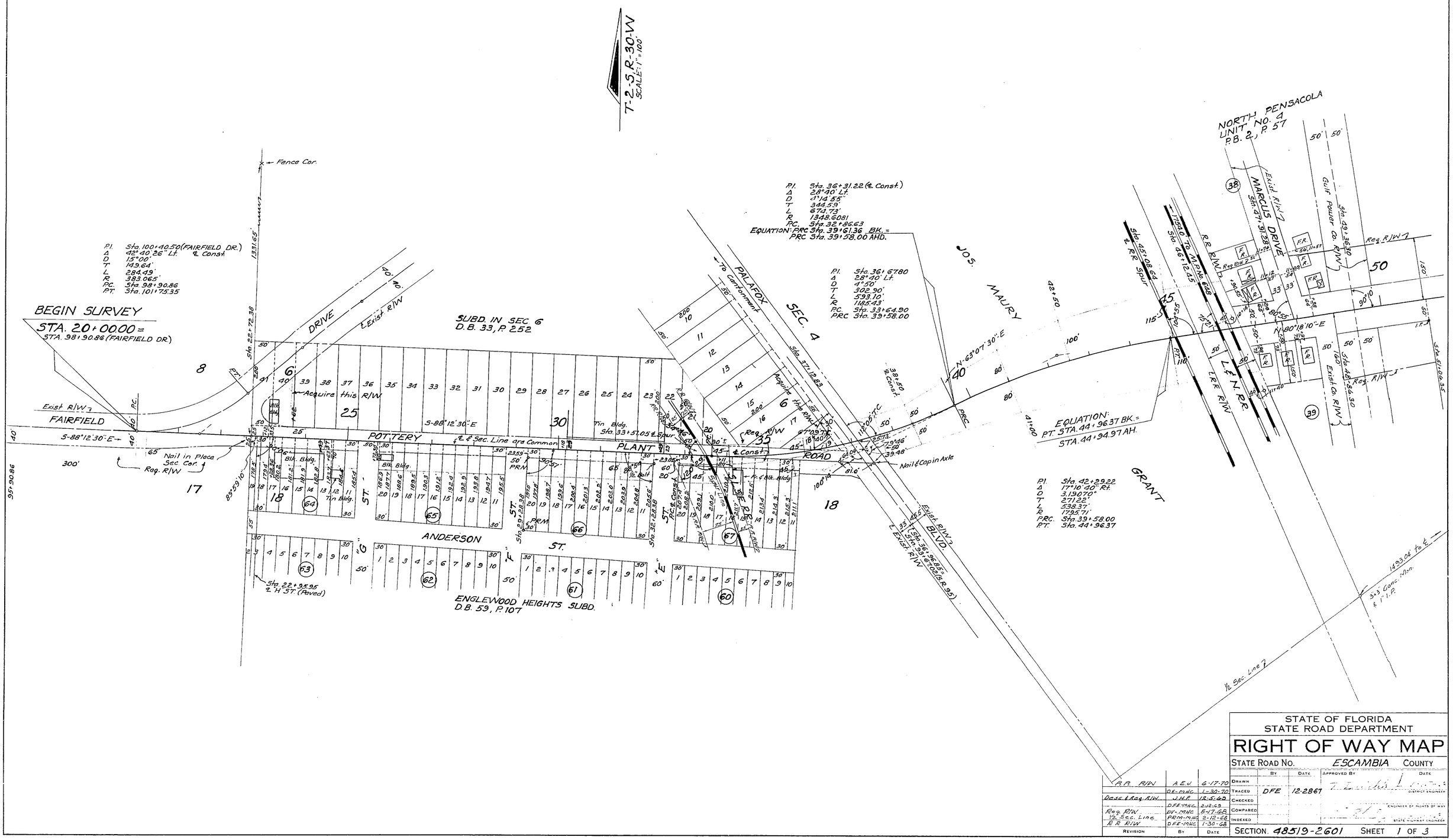

R.R. R/W	A.E.V.	6-17-70	DRAWN		
	DF-MHC	1-30-70	TRACED	DFE	12-28-67
Desc. & Req. R/W	J.H.P.	12-5-68	CHECKED		
	DFE-MHC	2-12-68	COMPARED		
Req. R/W	DF-MHC	5-17-68			
½ Sec. Line	PRM-MHC	2-12-68	INDEXED		
R.R. R/W	DFE-MHC	1-30-68			
REVISION	BY	DATE		BY	DATE

APPROVED BY — DATE — DISTRICT ENGINEER

APPROVED BY — DATE — ENGINEER OF RIGHTS OF WAY

APPROVED BY — DATE — STATE HIGHWAY ENGINEER

STATE OF FLORIDA
STATE ROAD DEPARTMENT

RIGHT OF WAY MAP

STATE ROAD NO. — ESCAMBIA COUNTY

SECTION 48519-2601 SHEET 1 OF 3

TEXAR DRIVE - FAIRFIELD DRIVE TO TORRES AVE.

FED. ROAD DIV. NO.	STATE	PROJECT No.	FISCAL YEAR	SHEET No.
3	FLA.	48519-2601		2

UTILITY POLES

POWER						TELEPHONE		
STA.	RT.	LT.	STA.	RT.	LT.	STA.	RT.	LT.
23+24	25.8'		57+12		45'	23+24	25.6'	
23+61		22'	58+87		44'	23+61		22'
24+06		21'	58+86	45'		24+06		21'
24+63	25'		60+15		44'	24+63	26'	
24+97		28'	61+84		44	27+60	25'	
27+60	25'		63+12		45'	28+86	24'	
28+88	24'		64+88		43'	30+48	24	
30+48	24'		66+11	48'		32+05	22	
32+05	22'		66+13		44'	33+03	22'	
33+03	22'		66+55		44'	35+28	24'	
33+08		25'	67+32	39'		46+47		22'
35+28	34'		68+32	35'		47+73	41'	
47+58		52'	68+86		29'	54+63		45'
47+73	41'		70+64	36.5'		54+61	42'	
49+00		66'	72+05	43'		58+87		44'
49+16		65'	72+28		32'	60+15		44'
49+58		66'	73+84	43'		61+84		44'
49+74		66'	74+55	44.5'		67+32	39'	
51+10		46'	77+30	45'		70+64	36.5'	
52+84	42'	46'	79+27		35'	73+84	43'	
54+65		45'				74+55	44.5	
55+88		45'				77+39	45'	

Owner: Gulf Power Co.

Owner: Southern Bell Tele. Co.

Note: For Additional Utilities See Sheet 3.

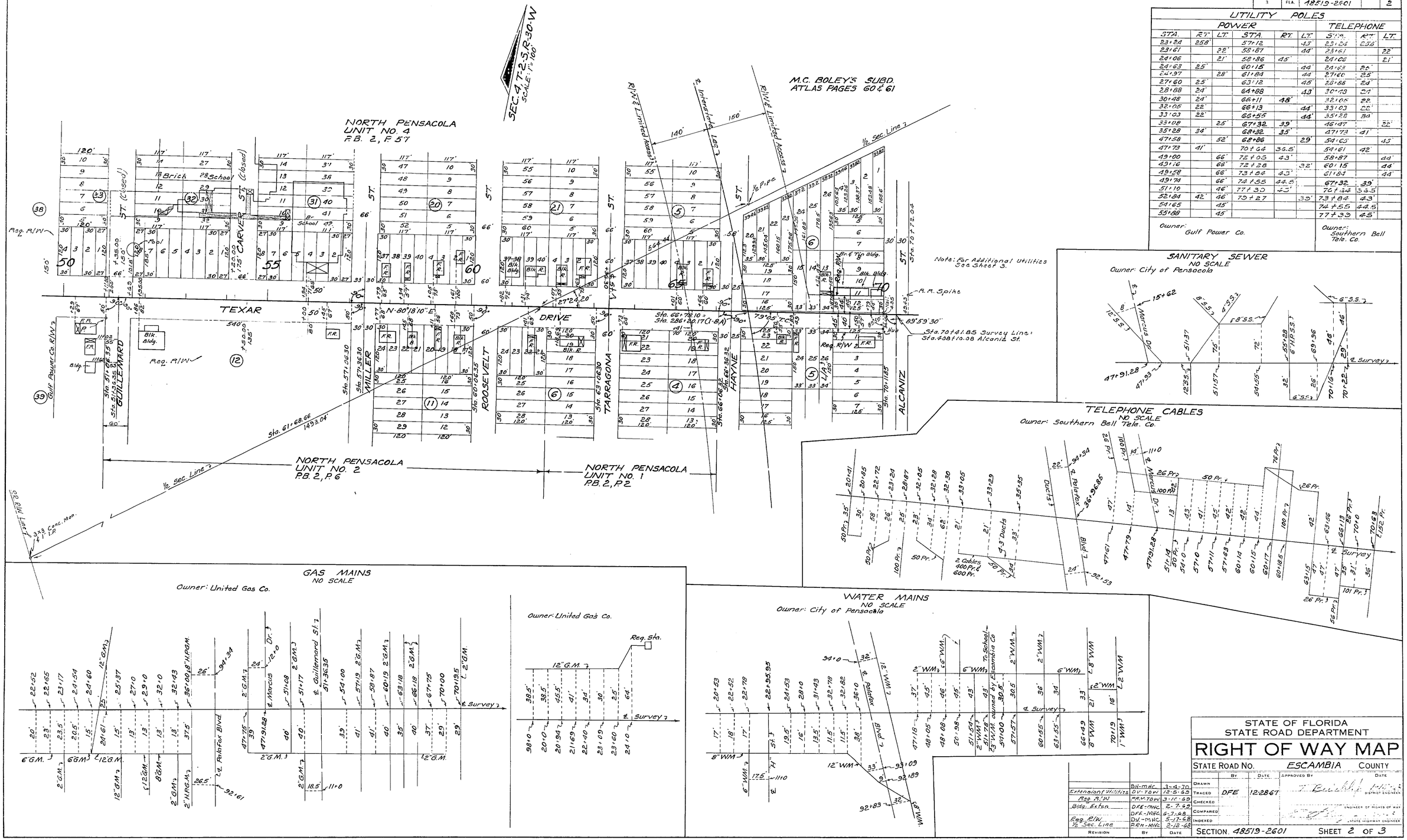

SANITARY SEWER
NO SCALE

Owner: City of Pensacola

TELEPHONE CABLES
NO SCALE

Owner: Southern Bell Tele. Co.

GAS MAINS
NO SCALE

Owner: United Gas Co.

Owner: United Gas Co.

WATER MAINS
NO SCALE

Owner: City of Pensacola

REVISION	BY	DATE
Extension of Utilities	DH-MHC	3-4-70
Reg. R/W	DV-TDW	12-5-68
Bldg. Exten.	PRM-TDW	3-11-69
Reg. R/W	DFE-MHC	2-7-69
½ Sec. Line	DFE-MHC	6-7-68
	DV-MHC	5-17-68
	PRM-MHC	2-12-68

STATE OF FLORIDA
STATE ROAD DEPARTMENT

RIGHT OF WAY MAP

STATE ROAD No. ESCAMBIA COUNTY

	BY	DATE	APPROVED BY	DATE
DRAWN				
TRACED	DFE	12-28-67		
CHECKED				
COMPARED				
INDEXED				

DISTRICT ENGINEER

ENGINEER OF RIGHTS OF WAY

STATE HIGHWAY ENGINEER

SECTION 48519-2601 SHEET 2 OF 3

TEXAR DRIVE - FAIRFIELD DR. TO TORRES AVE.

FED. ROAD DIV. No.	STATE	PROJECT no.	FISCAL YEAR	SHEET No.
3	FLA.	48519-2601		3

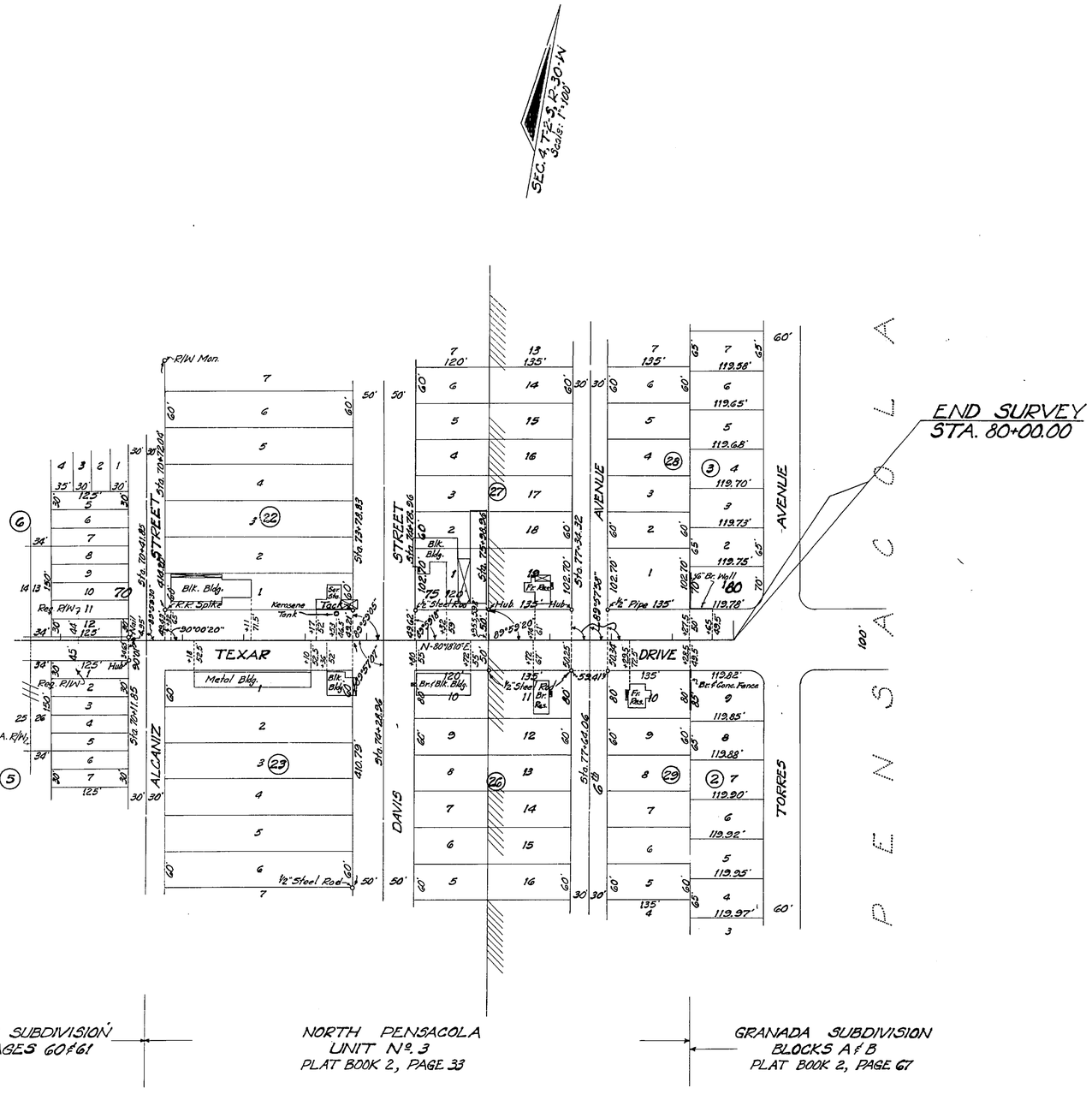

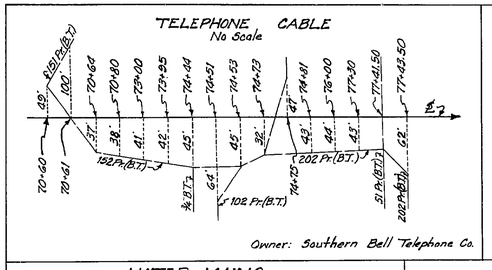

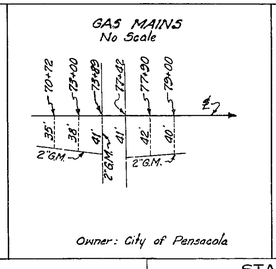

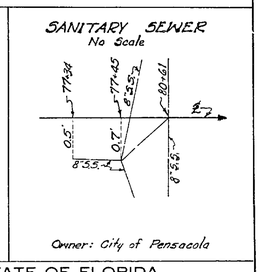

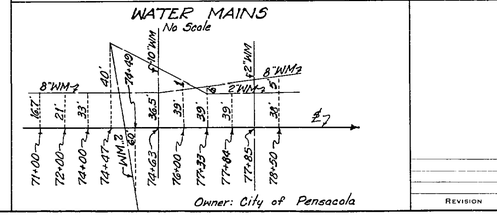

STATE OF FLORIDA
STATE ROAD DEPARTMENT

RIGHT OF WAY MAP

STATE ROAD NO. ESCAMBIA COUNTY

	BY	DATE	APPROVED BY	DATE
DRAWN			T. B. Webb Jr. DISTRICT ENGINEER	12-4-69
TRACED	D.V.	12-8-69	ENGINEER OF RIGHTS OF WAY	1-12-70
CHECKED				
COMPARED				
INDEXED			STATE HIGHWAY ENGINEER	

REVISION	BY	DATE

SECTION 48519-2601 SHEET 3 OF 3

TEXAR DRIVE — FAIRFIELD DR. TO TORRES AVE.