FED. ROAD DIV. No.	STATE	PROJECT No.	FISCAL YEAR	SHEET No.
3	FLA.	48511-2601	69	1

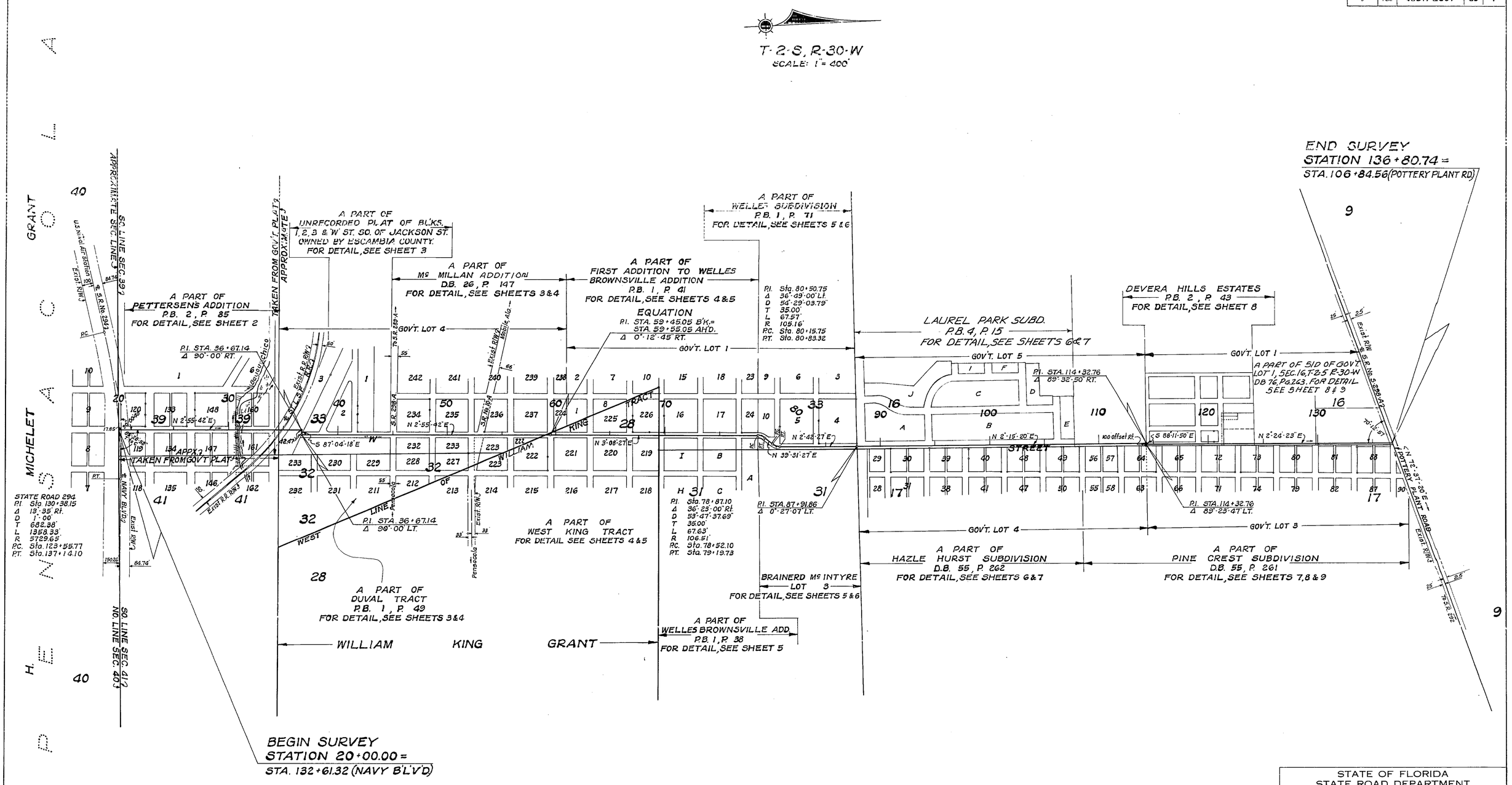

NOTE:
For All Required Information, See Detailed Sheets 2 Through 9.
All Section Lines Were Taken From Pensacola Atlas Except The Two Lines Shown Above, Left, Taken From Government Plat.

UTILITY OWNERS:
Southern Bell Tele. Co.-(Tele. Poles)
Gulf Power Co.-(Power Poles)
Southern Bell Tele. Co.-(Tele. Cables)
City of Pensacola-(Water Mains)
City of Pensacola-(Gas Mains)
City of Pensacola-(Sanitary Sewer)

STATE OF FLORIDA
STATE ROAD DEPARTMENT

RIGHT OF WAY MAP

STATE ROAD No. ESCAMBIA COUNTY

	BY	DATE	APPROVED BY	DATE
DRAWN			T. B. Webb Jr. DISTRICT ENGINEER	Feb 4 1969
TRACED	W.P.	1-8-69	ENGINEER OF RIGHTS OF WAY	
CHECKED			STATE HIGHWAY ENGINEER	
COMPARED				
INDEXED				

REVISION	BY	DATE
Subd.	P.D.M. Mile	4-3-69

SECTION 48511-2601 SHEET 1 OF 9

"W" STREET (FROM NAVY BL'VD TO POTTERY PLANT R'D)

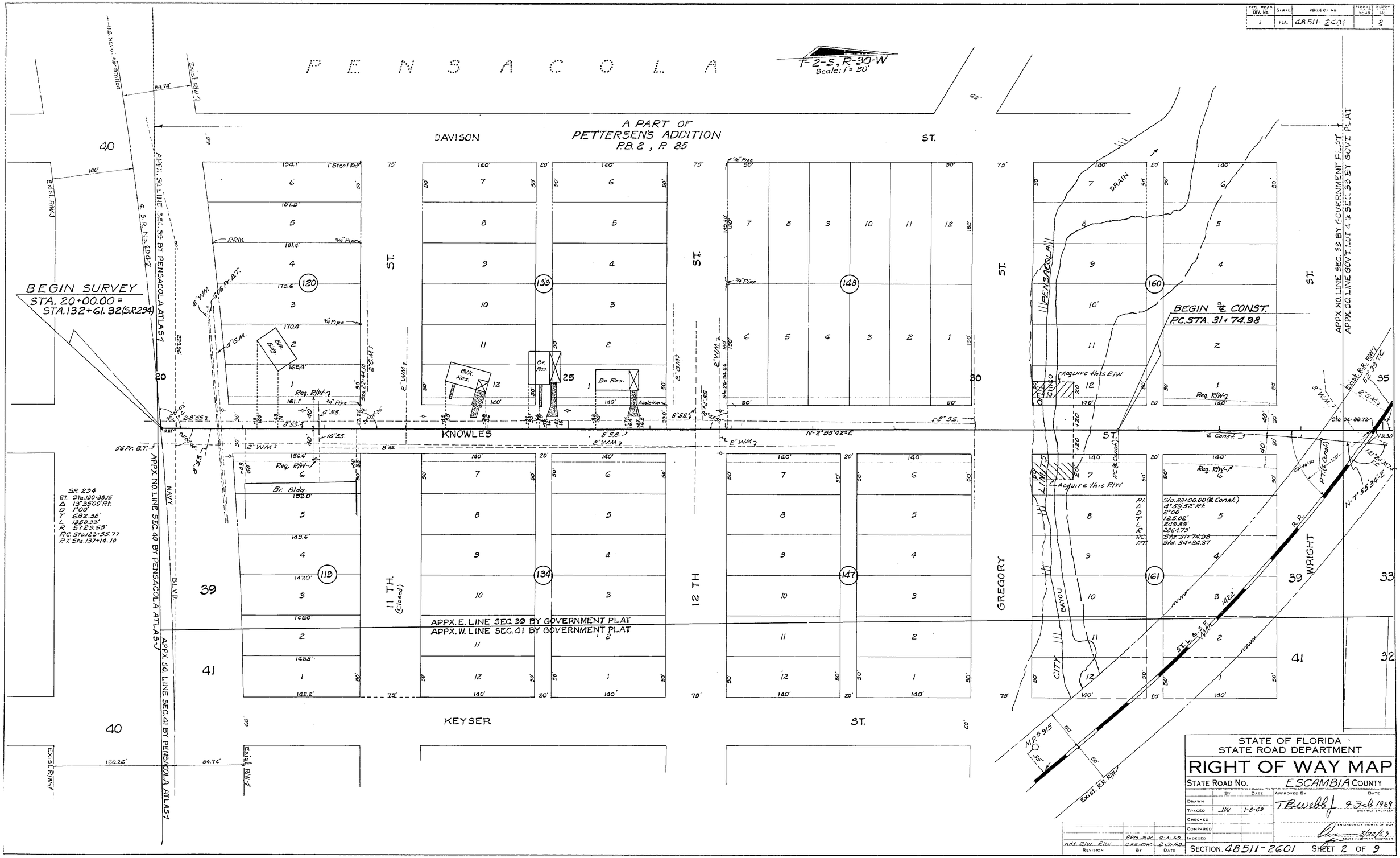

STATE OF FLORIDA
STATE ROAD DEPARTMENT

RIGHT OF WAY MAP

STATE ROAD NO. ESCAMBIA COUNTY

	BY	DATE	APPROVED BY	DATE
DRAWN			T B Webb Jr	4 Feb 1969
TRACED	JW	1-8-69		DISTRICT ENGINEER
CHECKED				
COMPARED				ENGINEER OF RIGHTS OF WAY
INDEXED				3/22/69
				STATE HIGHWAY ENGINEER

REVISION	BY	DATE
add. R/W. R/W	PRM-MHC	4-3-69
	DFE-MHC	2-7-69

SECTION 48511-2601 SHEET 2 OF 9

"W" STREET (FROM NAVY BLVD. TO POTTERY PLANT RD.)

FED. ROAD DIV. No.	STATE	PROJECT No.	FISCAL YEAR	SHEET No.
3	FLA.	48511-2601		3

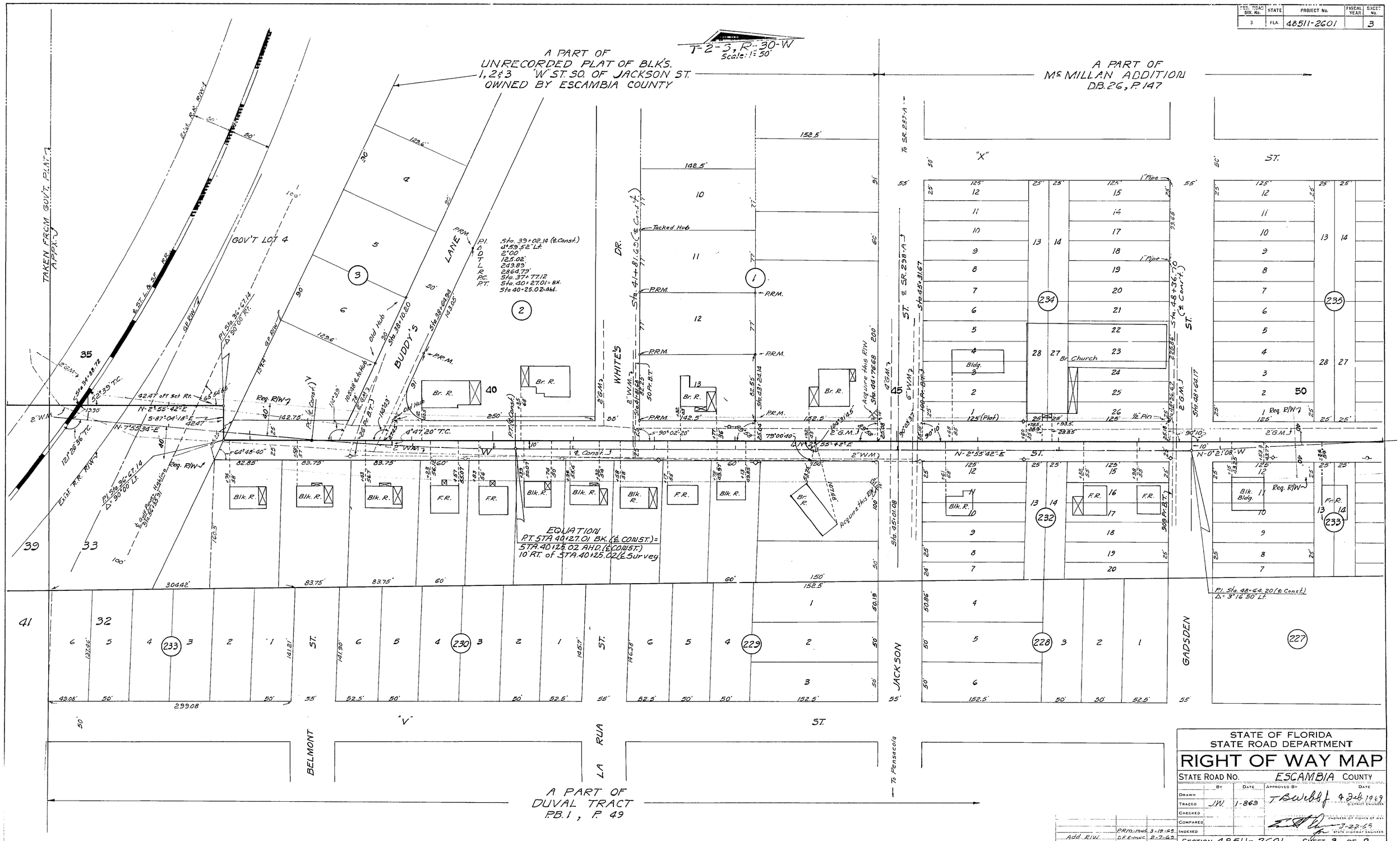

STATE OF FLORIDA
STATE ROAD DEPARTMENT

RIGHT OF WAY MAP

STATE ROAD No. ESCAMBIA COUNTY

	By	Date	Approved By	Date
Drawn			T. B. Webb	4-26-1969 District Engineer
Traced	J.N.	1-8-69		
Checked				Engineer of Rights of Way
Compared				3-22-69 State Highway Engineer
Indexed				

Revision	By	Date
Add R/W	PRM-MNC	3-19-69
	DEE-MNC	2-7-69

SECTION 48511-2601 SHEET 3 OF 9

"W" STREET (FROM NAVY BLVD. TO POTTERY PLANT RD.)

FED. ROAD DIV. No.	STATE	PROJECT No.	FISCAL YEAR	SHEET No.
3	FLA.	48511-2601		4

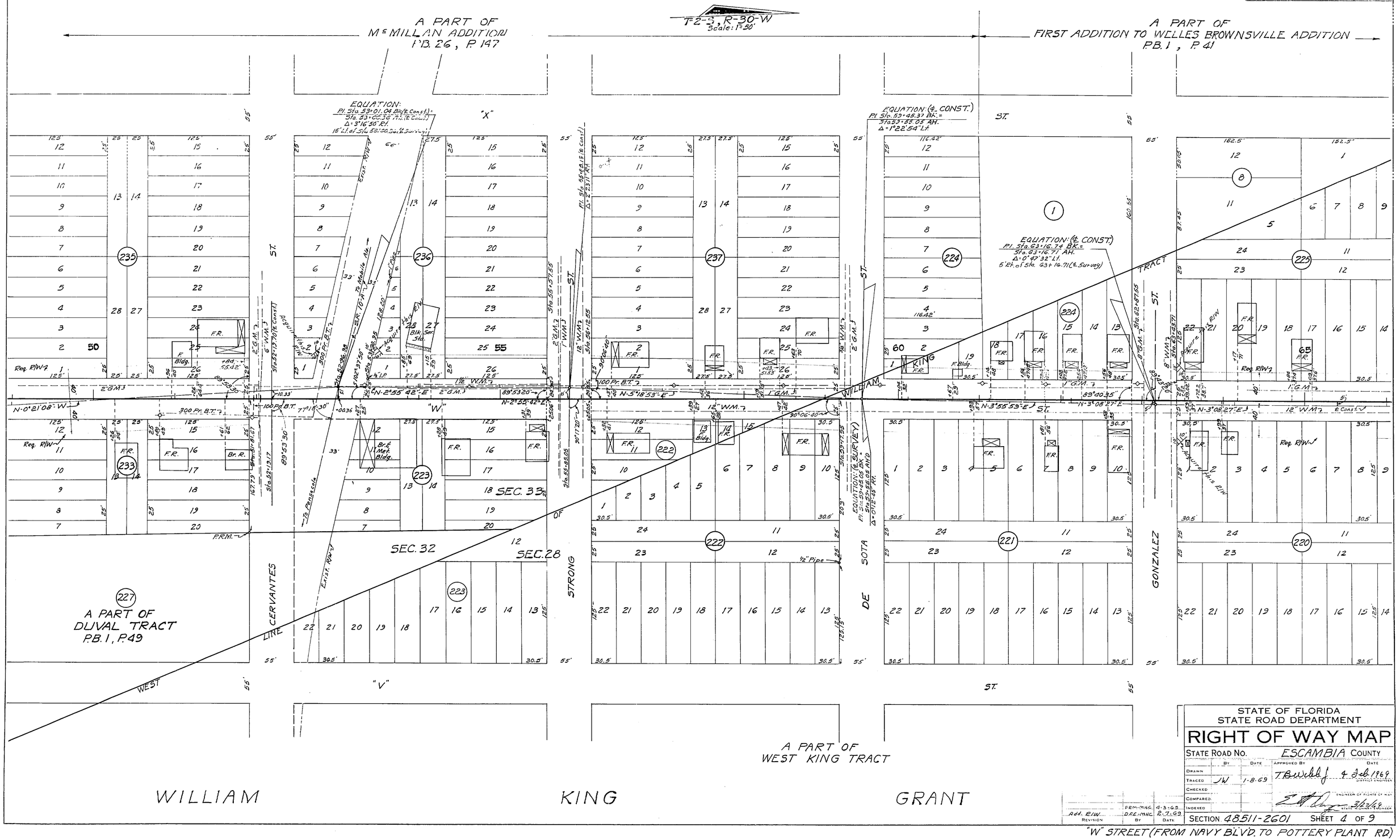

FED. ROAD DIV. No.	STATE	PROJECT No	FISCAL YEAR	SHEET No.
3	FLA.	48511-2601		5

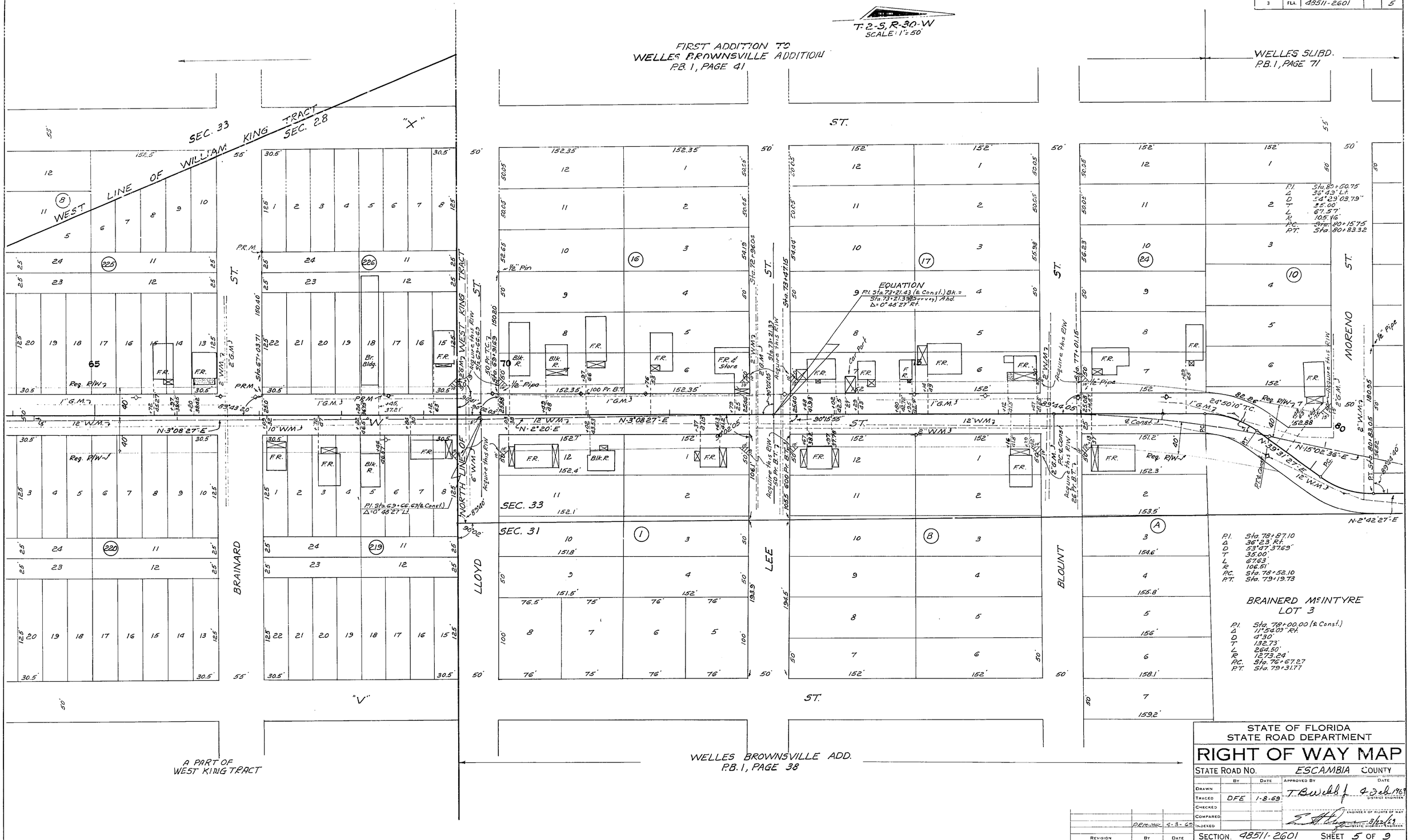

STATE OF FLORIDA
STATE ROAD DEPARTMENT

RIGHT OF WAY MAP

STATE ROAD No. ESCAMBIA COUNTY

	By	Date	Approved By	Date
Drawn			T. Burkhalter, District Engineer	4 Feb 1969
Traced	DFE	1-8-69		
Checked				
Compared			Engineer of Rights of Way	
Indexed			State Highway Engineer	3/4/69

Revision	By	Date
	P.R.M.	4-3-69

SECTION 48511-2601 SHEET 5 OF 9

"W" ST. (FROM NAVY BLVD. TO POTTERY PLANT RD.)

FED. ROAD DIV. No.	STATE	PROJECT No.	FISCAL YEAR	SHEET No.
3	FLA.	48511-2601		6

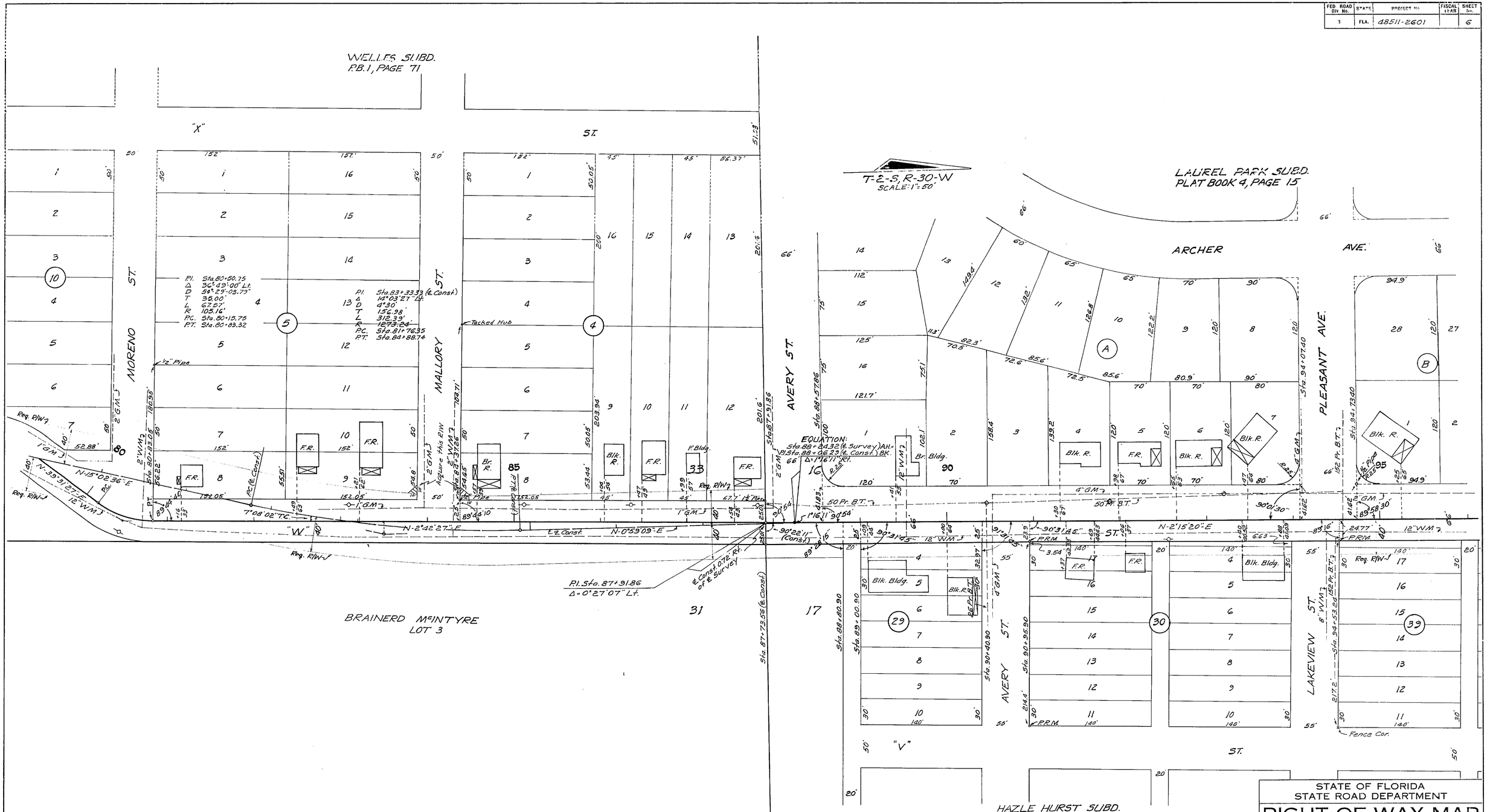

STATE OF FLORIDA
STATE ROAD DEPARTMENT

RIGHT OF WAY MAP

STATE ROAD NO. ESCAMBIA COUNTY

	BY	DATE	APPROVED BY	DATE
DRAWN			T. B. Webb Jr.	4 Feb 1969
TRACED	DFE	1-8-69		DISTRICT ENGINEER
CHECKED				
COMPARED				ENGINEER OF RIGHTS OF WAY
INDEXED				3/22/69 STATE HIGHWAY ENGINEER

REVISION	BY	DATE
	P.R.M.-MHL	3-4-69
add. R/W	DFE-MHL	2-7-69

SECTION 48511-2601 SHEET 6 OF 9

"W" ST. (FROM NAVY BLVD. TO POTTERY PLANT RD.)

FED. ROAD DIV. No.	STATE	PROJECT No.	FISCAL YEAR	SHEET Nr.
3	FLA.	48511-2601		7

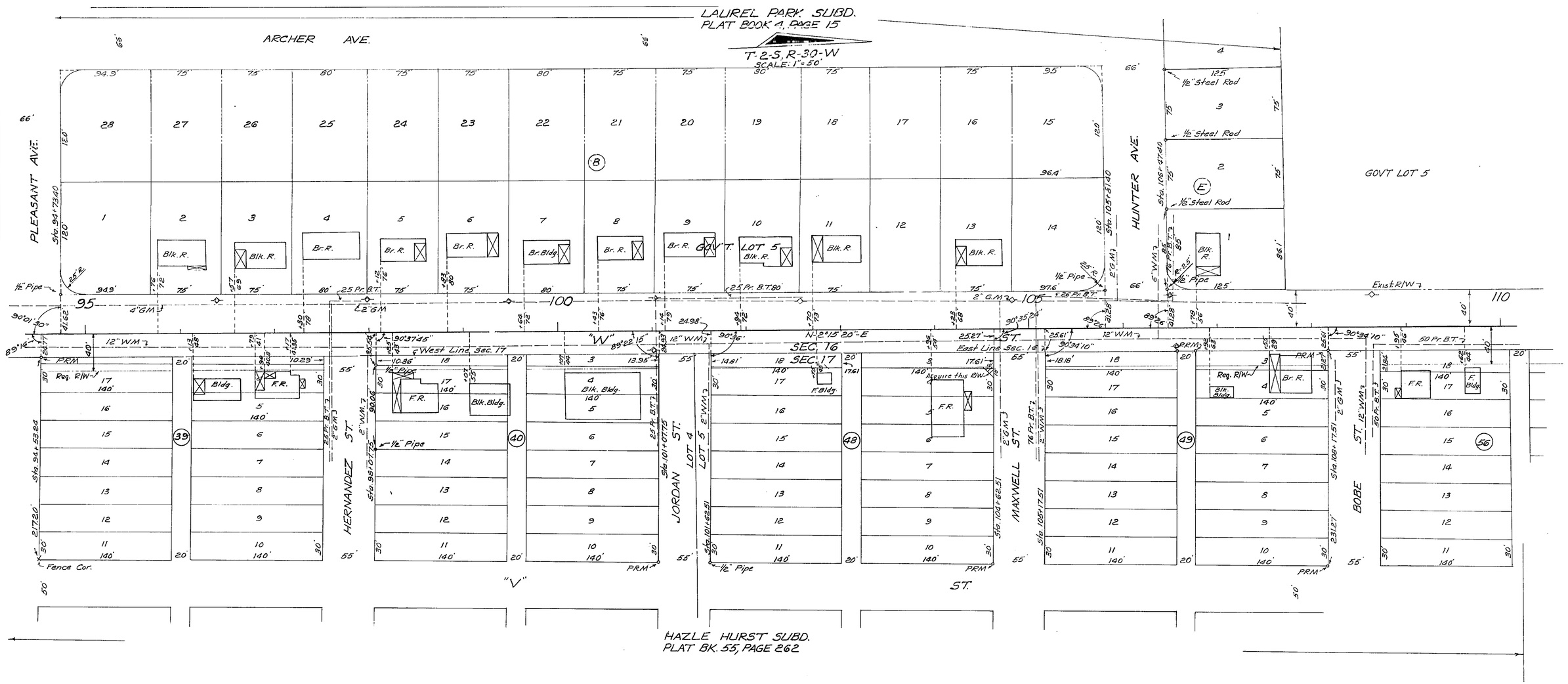

STATE OF FLORIDA
STATE ROAD DEPARTMENT

RIGHT OF WAY MAP

STATE ROAD NO. ESCAMBIA COUNTY

	By	Date	Approved By	Date
Drawn				
Traced	DFE	1-8-69	T. B. Webb Jr. — District Engineer	4 Feb 1969
Checked				
Compared			Engineer of Rights of Way	
Indexed			State Highway Engineer	3/22/69

Revision	By	Date
	PRM-MHC	4-3-69
Exist. R/W	DV-MHC	4-2-69
Add. R/W	DFE-MHC	2-7-69

SECTION. 48511-2601 SHEET 7 OF 9

"W" ST. (FROM NAVY BLV'D. TO POTTERY PLANT RD.)

FED. ROAD DIV. No.	STATE	PROJECT No.	FISCAL YEAR	SHEET No.
3	FLA.	48511-2601		8

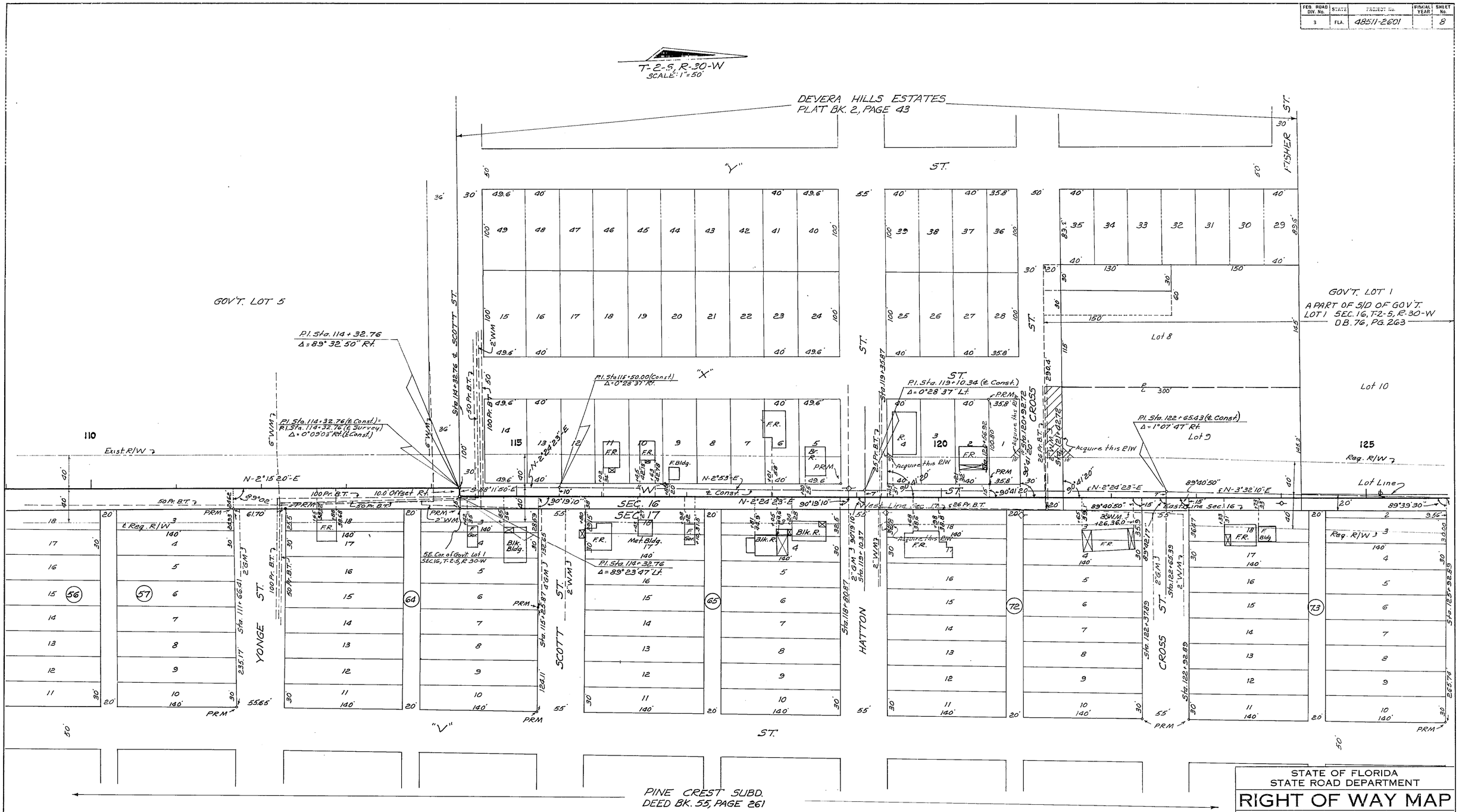

STATE OF FLORIDA
STATE ROAD DEPARTMENT

RIGHT OF WAY MAP

STATE ROAD No. ESCAMBIA COUNTY

	BY	DATE	APPROVED BY	DATE
DRAWN			T. B. Webb Jr.	4 Feb 1969
TRACED	DFE	1-8-69		DISTRICT ENGINEER
CHECKED				
COMPARED				ENGINEER OF RIGHTS OF WAY
INDEXED				3/22/69 STATE HIGHWAY ENGINEER

REVISION	BY	DATE
Lot Line	DFE-MHC	8-7-69
	PRM-MHC	4-3-69
	DV-MHC	4-2-69
add. R/W	DFE-MHC	2-7-69

SECTION 48511-2601 SHEET 8 OF 9

"W" ST. (FROM NAVY BLVD. TO POTTERY PLANT RD.)

FED. ROAD DIV. No.	STATE	PROJECT NO.	FISCAL YEAR	SHEET No.
3	FLA.	48511-2601		9

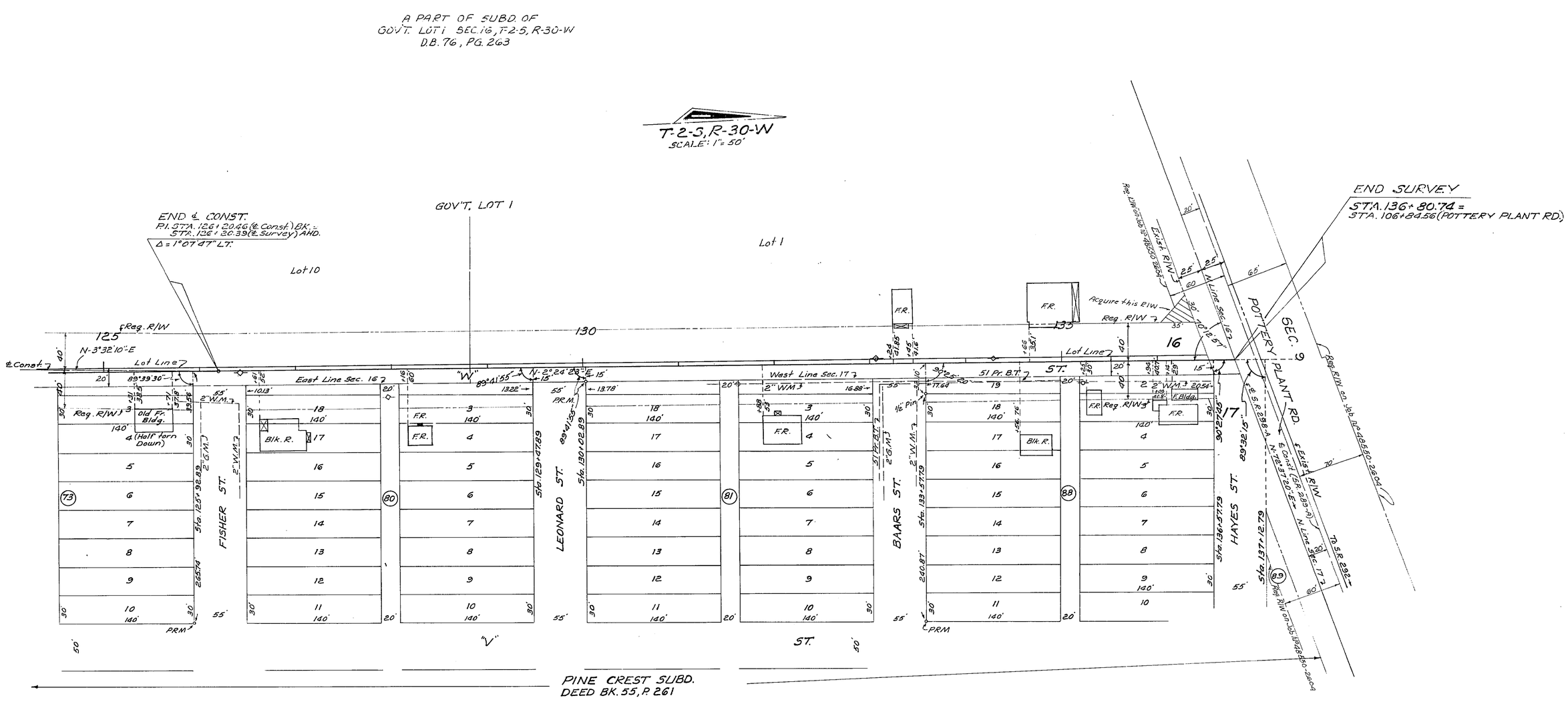

STATE OF FLORIDA
STATE ROAD DEPARTMENT

RIGHT OF WAY MAP

STATE ROAD NO. ESCAMBIA COUNTY

	BY	DATE
DRAWN		
TRACED	DFE	1-8-68
CHECKED		
COMPARED		
INDEXED		

APPROVED BY T. B. Webb Jr. DATE 4 Feb 1969 DISTRICT ENGINEER

ENGINEER OF RIGHTS OF WAY 3/22/69 STATE HIGHWAY ENGINEER

REVISION	BY	DATE
	JW-MNC	3-16-69
Lot Line	DFE-MNC	8-7-69
	PRM-MNC	4-3-69
add. R/W	DFE-MNC	2-7-69

SECTION. 48511-2601 SHEET 9 OF 9

"W" ST. (FROM NAVY BLVD. TO POTTERY PLANT RD.)

A. R. COSSWELL, JACKSONVILLE, FLORIDA — INK LINEN —