FED. ROAD DIST. DIV. No.	STATE	PROJECT NO.	FISCAL YEAR	SHEET No.
3	FLA.	48500-2607		

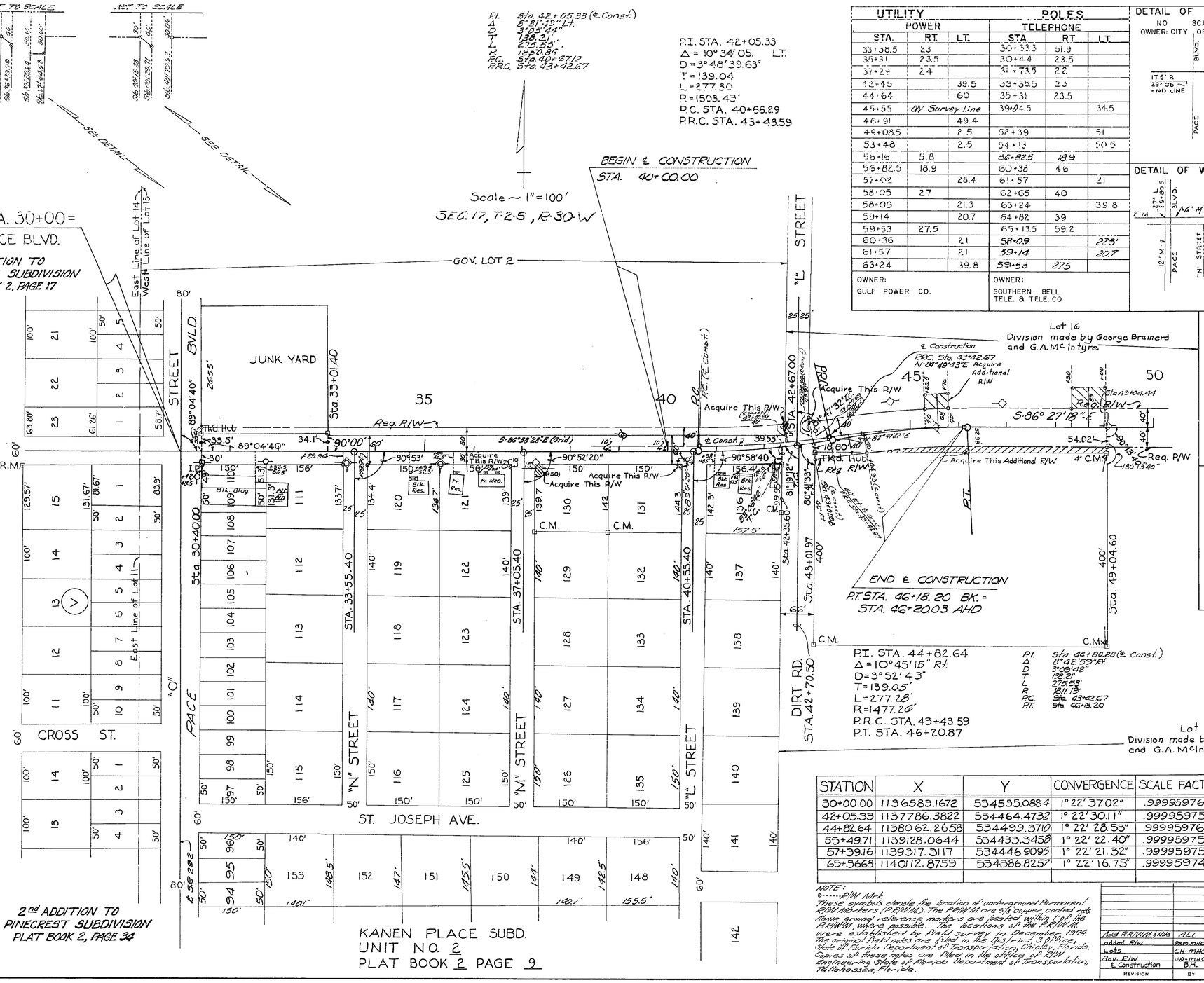

UTILITY POLES

POWER STA.	POWER RT.	POWER LT.	TELEPHONE STA.	TELEPHONE RT.	TELEPHONE LT.
33+38.5	23		30+33.3	51.9	
35+31	23.5		30+44	23.5	
37+29	24		31+73.5	22	
42+45		39.5	33+38.5	23	
44+64		60	35+31	23.5	
45+55	ON Survey Line		39+04.5		34.5
46+91		49.4			
49+08.5		2.5	52+39		51
53+48		2.5	54+13		50.5
56+19	5.8		56+22.5	18.9	
56+82.5	18.9		60+38	46	
57+02		28.4	61+57		21
58+05	2.7		62+65	40	
58+03		21.3	63+24		39.8
59+14		20.7	64+82	39	
59+53	27.5		65+13.5	59.2	
60+36		2.1	58+09		27.9'
61+57		2.1	59+14		20.7
63+24		39.8	59+53	27.5	

OWNER: GULF POWER CO.

OWNER: SOUTHERN BELL TELE. & TELE. CO.

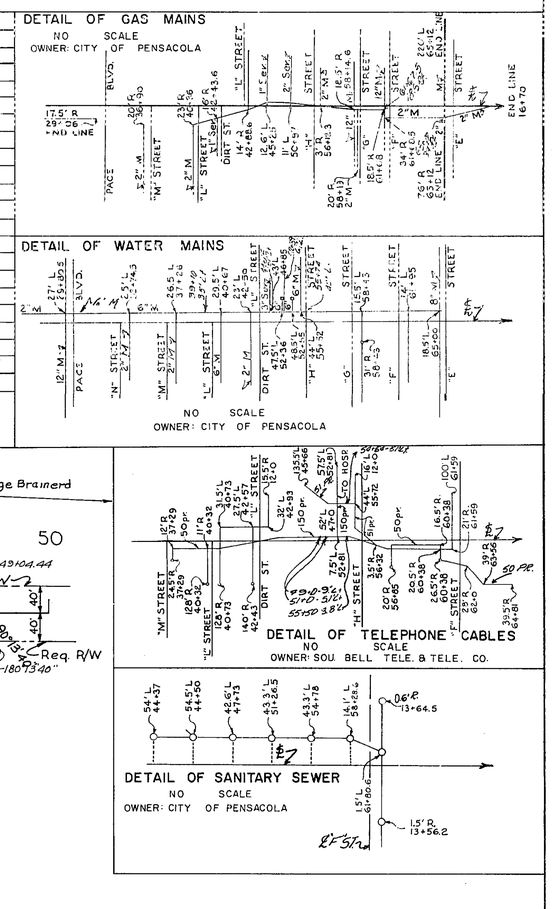

STATION	X	Y	CONVERGENCE	SCALE FACTOR
30+00.00	1136583.1672	534535.0884	1° 22' 37.02"	.999959763
42+05.33	1137786.3822	534464.4732	1° 22' 30.11"	.999959753
44+82.64	1138062.2658	534499.3710	1° 22' 28.53"	.999959763
55+49.71	1139128.0644	534433.3458	1° 22' 22.40"	.999959754
57+39.16	1139317.3117	534446.9095	1° 22' 21.32"	.999959758
65+36.68	1140112.8759	534386.8257	1° 22' 16.75"	.999959748

NOTE:
R/W Mk.
These symbols denote the location of underground Permanent R/W Markers (P.R.W.M.). The R/W Mk are 5/8 copper, coated rods. Above ground reference markers are located within 10' of the P.R.W.M. where possible. The locations of the P.R.W.M. were established by field survey in December, 1974. The original field notes are filed in the District 3 Office, State of Florida Department of Transportation, Chipley, Florida. Copies of these notes are filed in the office of the Engineering State of Florida Department of Transportation, Tallahassee, Florida.

REVISION	BY	DATE
Add P.R.W.M. & Note	ALL	2-26-76
added R/W	DRM-MVG	1-5-71
Lots	CH-MHC	11-12-70
Rev. R/W	JWD-MHC	10-29-70
℄ Construction	B.H.	10-7-70

Filed for record in the Office of the Clerk of the Circuit Court for the County of Escambia, State of Florida, in Map Book 1, Page 26, 26-A on the 8th day of March A.D. 1976

STATE OF FLORIDA
DEPARTMENT OF TRANSPORTATION

RIGHT OF WAY MAP

STATE ROAD NO. Leonard St. ESCAMBIA COUNTY

	BY	DATE	APPROVED BY	DATE
DRAWN				
TRACED	Mid-South Engineers Co.	Sept. 1970	DISTRICT ENGINEER	
CHECKED				
COMPARED			ADMINISTRATOR, R/W ENGINEERING	
INDEXED			STATE HIGHWAY ENGINEER	

SECTION 48500-2607 SHEET 1 OF 2

LEONARD ST. — FROM S.R. 292 TO "E" ST.

FED. ROAD DIV. No.	STATE	PROJECT No	FISCAL YEAR	SHEET No
3	FLA.	48500-2607		

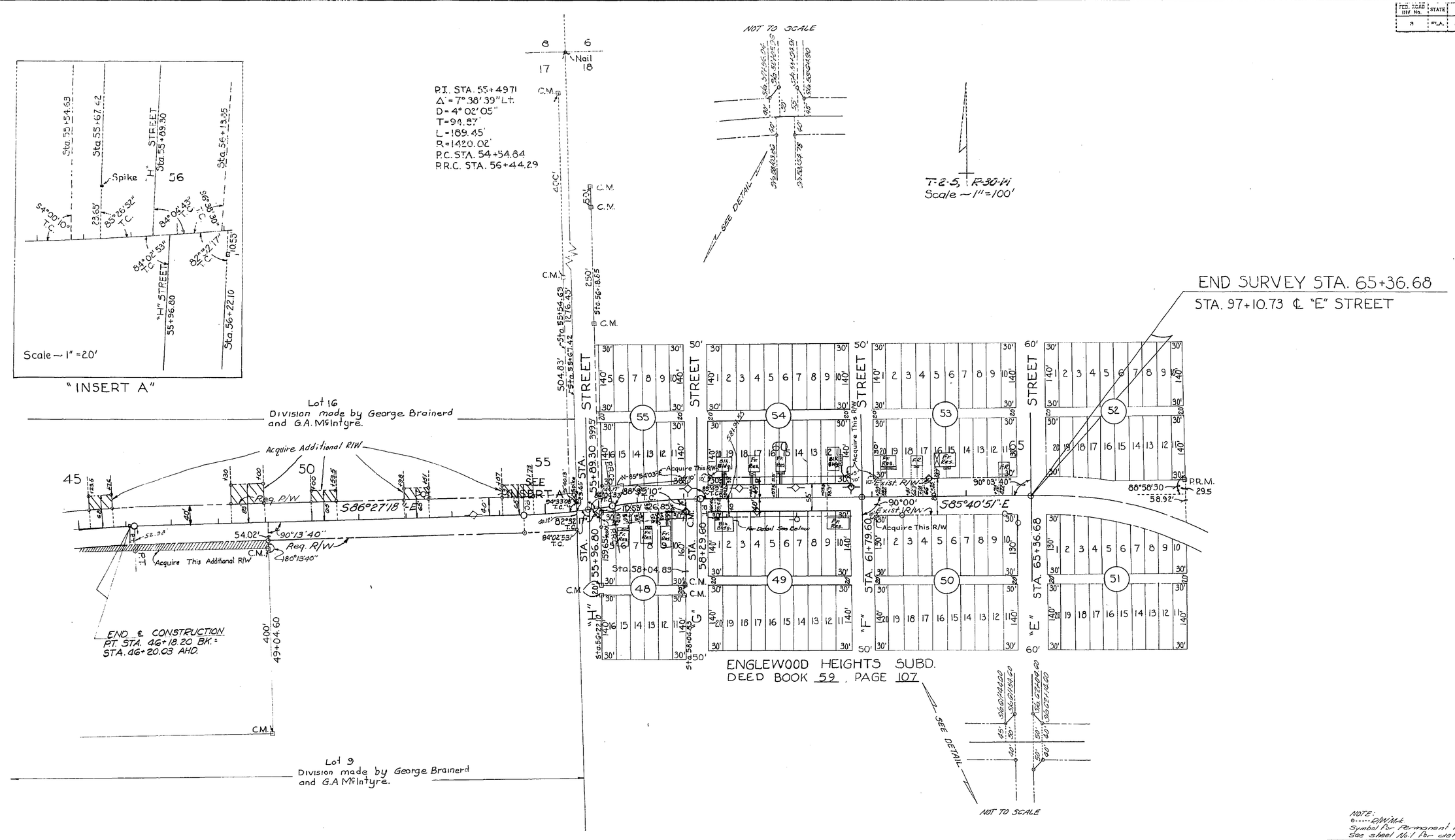

P.I.	Sta. 44+82.64	P.I.	Sta. 44+80.88 (℄ Const.)
Δ	10°45'16" Rt.	Δ	8°42'59" Rt.
D	3°52'43"	D	3°09'48"
T	139.05'	T	138.21'
L	277.28'	L	275.53'
R	1477.26'	R	1811.90'
P.R.C.	Sta. 43+43.59	P.R.C.	Sta. 43+42.67
P.T.	Sta. 46+20.87	P.T.	Sta. 46+18.20

P.I. STA. 57+39.16
Δ = 8°25'07" Rt.
D = 4°26'41"
T = 94.87'
L = 189.40'
R = 1289.04'
P.R.C. STA. 56+44.29
P.T. STA. 58+33.69

DETAIL OF REQUIRED R/W
NO SCALE

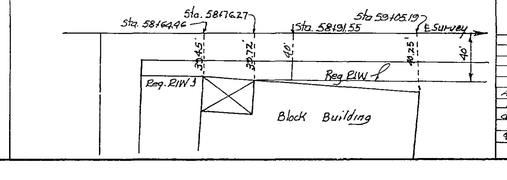

NOTE:
o----- R/W Mrk.
Symbol for Permanent R/W Markers.
See sheet No. 1 for details.

STATE OF FLORIDA
DEPARTMENT OF TRANSPORTATION

RIGHT OF WAY MAP

STATE ROAD NO. Leonard St. ESCAMBIA COUNTY

	BY	DATE	APPROVED BY	DATE
DRAWN				
TRACED	Mid-South Engineer Co.	Sept. 1970		DISTRICT ENGINEER
CHECKED				
COMPARED				ADMINISTRATOR, R/W ENGINEERING
INDEXED				STATE HIGHWAY ENGINEER

REVISION	BY	DATE
Add P.R.M.'s & Note	ALL	2-16-76
Detail	BH-MHC	6-8-71
added R/W	PBM-MHC	1-5-71
	CH-MHC	10-15-70
℄ Construction	B.H.	10-7-70

SECTION 48500-2607 SHEET 2 OF 2

LEONARD ST.—FROM S.R. 292 TO "E" ST.