FED. ROAD DIV. No.	STATE	PROJECT No.	FISCAL YEAR	SHEET No.
3	FLA.	48080-2506	'68	1

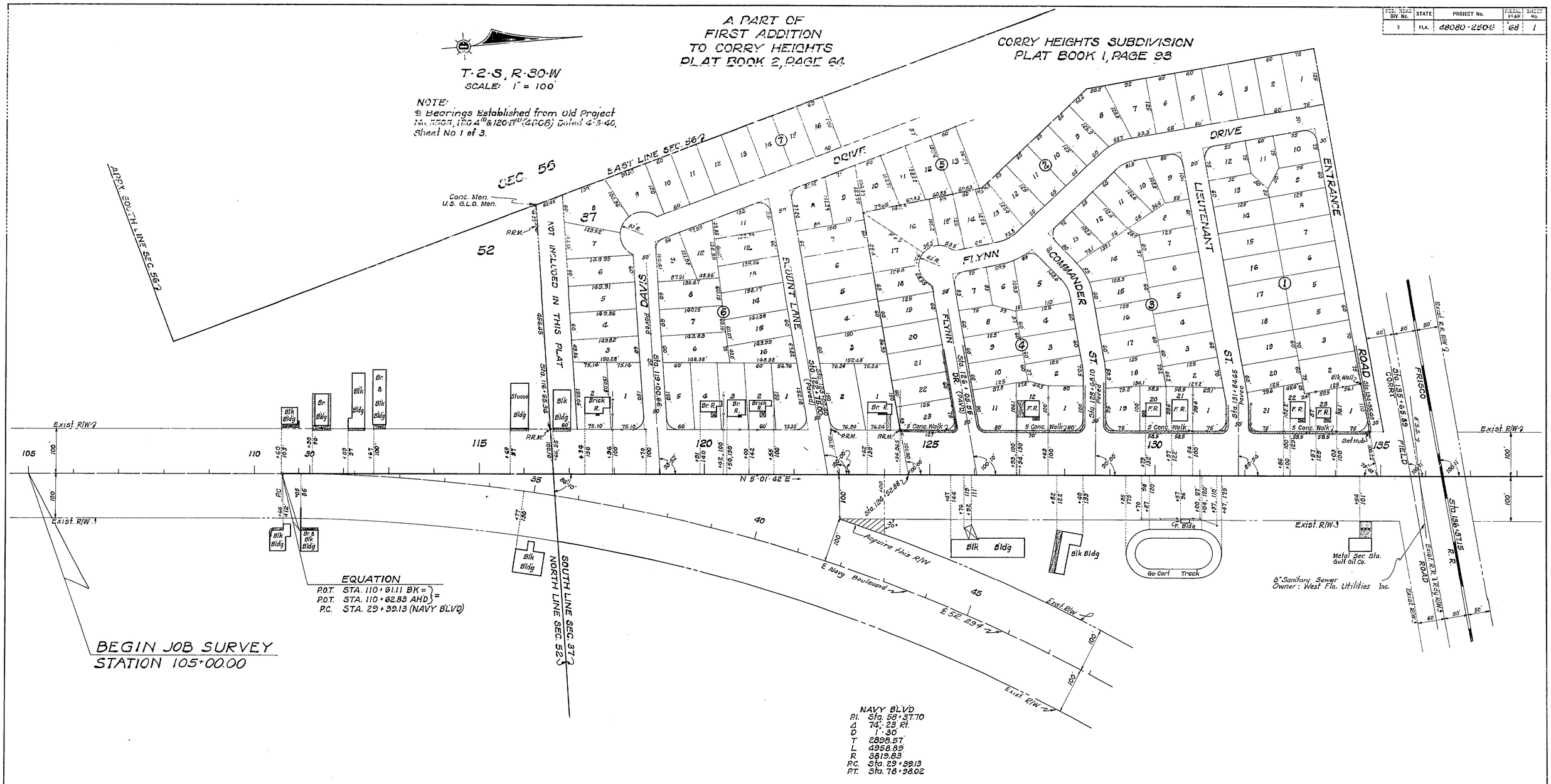

STATE OF FLORIDA
STATE ROAD DEPARTMENT

RIGHT OF WAY MAP

STATE ROAD No. 295 ESCAMBIA COUNTY

	By	Date	Approved By	Date
Drawn				
Traced	W.P.	11-12-68	District Engineer	13 Dec 1968
Checked			Engineer of Rights of Way	12-20-68
Compared				
Indexed			State Highway Engineer	

Revision	By	Date
Rev. Curve	DV-DWC	1-3-69

SECTION 48080-2506 SHEET 1 OF 5

NEW WARRINGTON ROAD - FROM S.R. 294 TO JACKSON STREET

JACKSONVILLE, FLORIDA — INK LINEN —

FED. ROAD DIV. No.	STATE	PROJECT No.	FISCAL YEAR	SHEET No.
3	FLA.	48080-2506	68	2

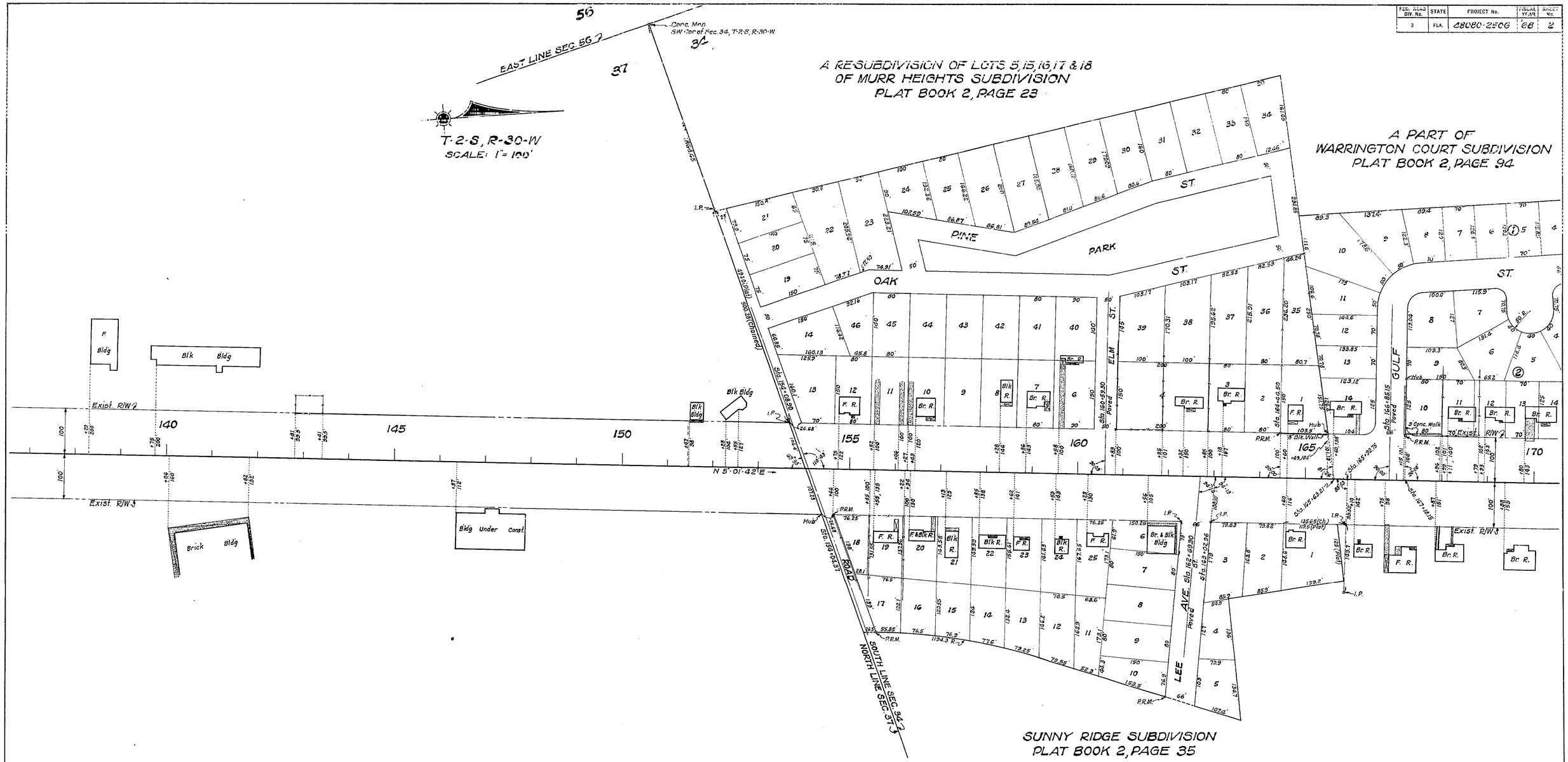

STATE OF FLORIDA
STATE ROAD DEPARTMENT

RIGHT OF WAY MAP

STATE ROAD No. 295 ESCAMBIA COUNTY

	By	Date	Approved By	Date
Drawn				
Traced	W.P.	11-12-68	T. Bewers	13 Dec 1968
Checked				12-20-68
Compared				
Indexed				

DISTRICT ENGINEER
ENGINEER OF RIGHTS OF WAY
STATE HIGHWAY ENGINEER

Revision	By	Date
R/W Lines	BW-MHC	1-7-69

SECTION. 48080-2506 SHEET 2 OF 5

NEW WARRINGTON ROAD - FROM S.R. 294 TO JACKSON STREET

FED. ROAD INV. No.	STATE	PROJECT No.	FISCAL YEAR	SHEET No.
3	FLA.	48080-2506	'68	3

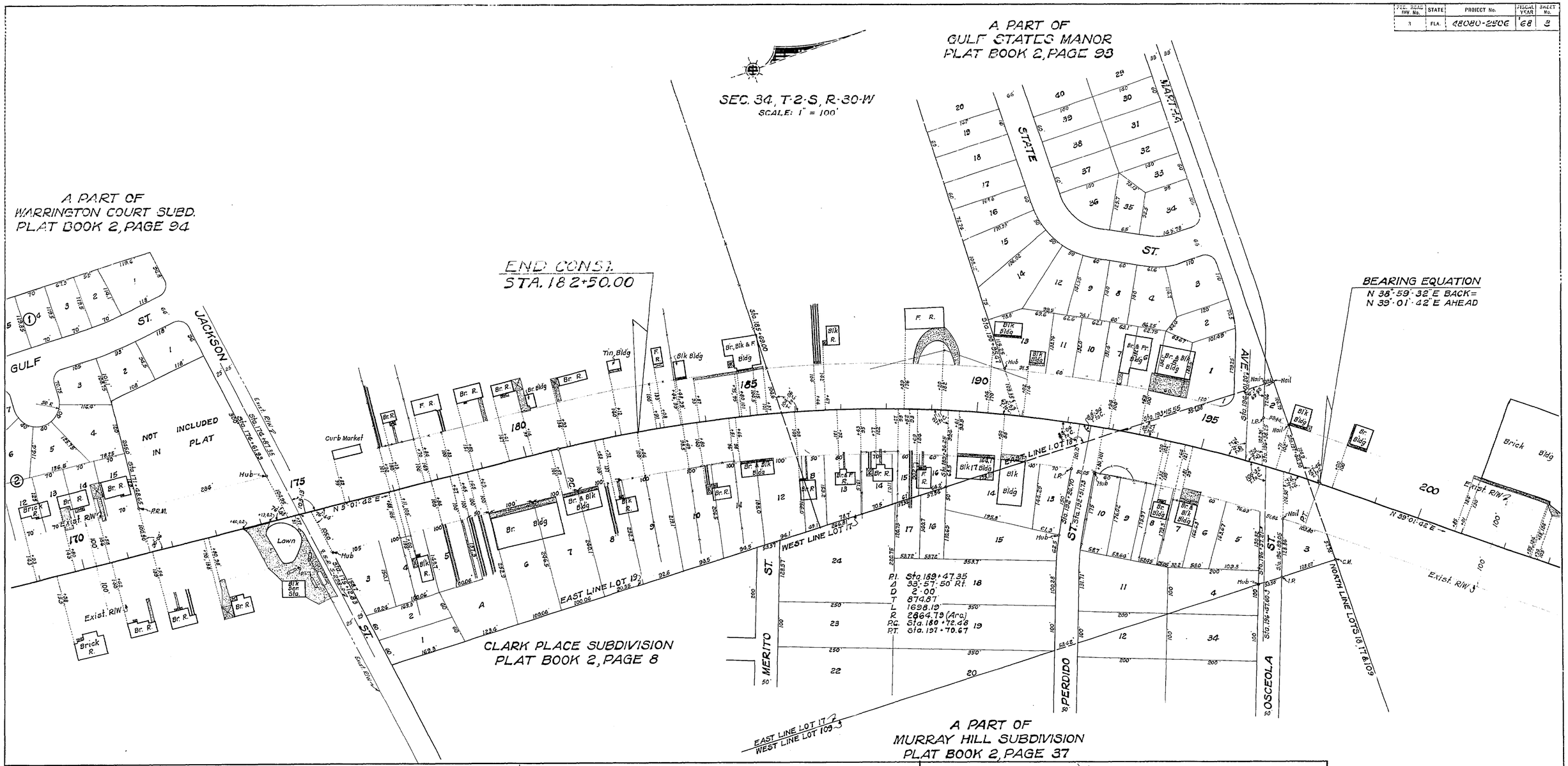

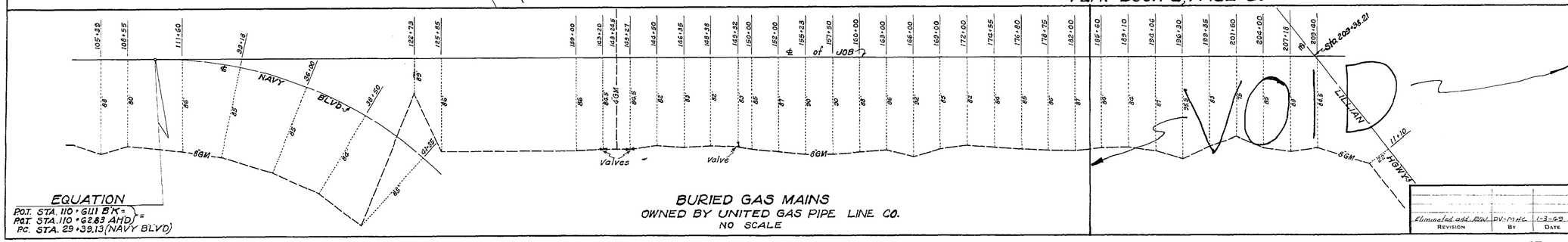

EQUATION
P.O.T. STA. 110+61.11 B'K=
P.O.T. STA. 110+62.83 AHD
P.C. STA. 29+39.13 (NAVY BLVD)

BURIED GAS MAINS
OWNED BY UNITED GAS PIPE LINE CO.
NO SCALE

REVISION	BY	DATE
Eliminated add R/W	DV-MHC	1-3-69

STATE OF FLORIDA
STATE ROAD DEPARTMENT

RIGHT OF WAY MAP

STATE ROAD No. 295 ESCAMBIA COUNTY

	BY	DATE	APPROVED BY	DATE
DRAWN			T. Bewell	13 Dec 1968
TRACED	W.P.	11-12-68		DISTRICT ENGINEER
CHECKED				12-20-68
COMPARED				ENGINEER OF RIGHTS OF WAY
INDEXED				STATE HIGHWAY ENGINEER

SECTION 48080-2506 SHEET 3 OF 5

NEW WARRINGTON ROAD - FROM S.R. 294 TO JACKSON STREET

FED. ROAD DIV. No.	STATE	PROJECT No.	FISCAL YEAR	SHEET No.
3	FLA.	48080-2506	68	4

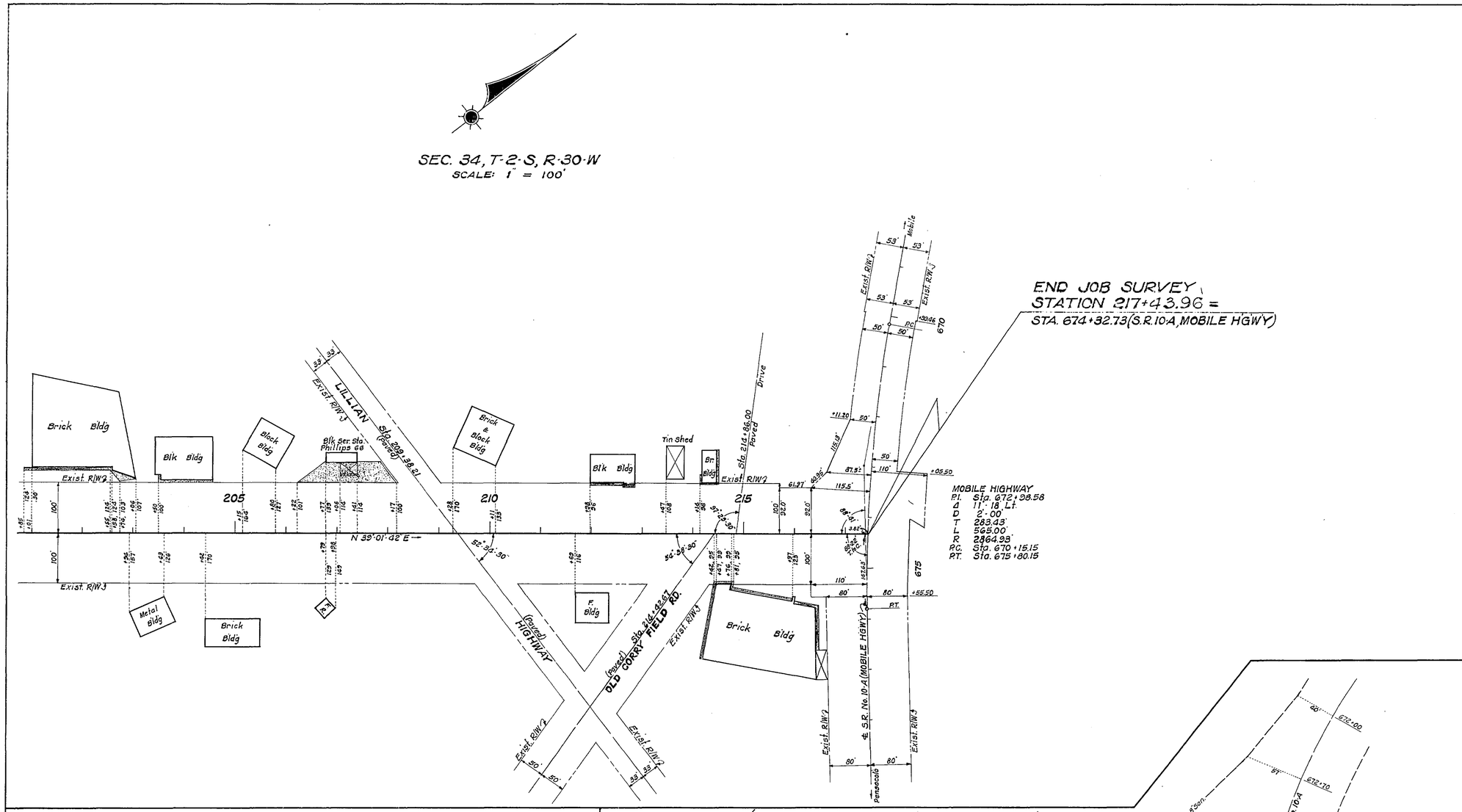

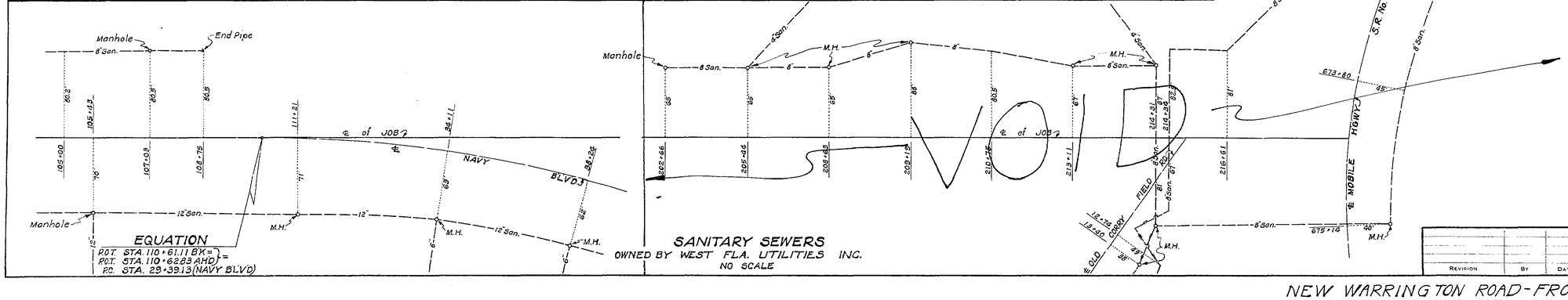

UTILITY POLES

STA.	POWER RT.	POWER LT.	STA.	TELEPHONE RT.	TELEPHONE LT.
109+93	91'		110+58		97'
110+53		97'	111+99		97'
111+92		97'	116+62		94'
114+00		95'	117+98		93'
116+45		95'	119+17		98'
117+94		95'	120+61		94'
119+17		98'	121+57		94'
120+61		94'	122+73		94'
121+57		94'	124+22		96'
122+73		94'	125+67		98'
124+10	99'		126+02	95'	
126+35		96'	128+95	95'	
125+67		98'	131+65		98'
126+02	95'		131+77	92'	
126+90		94'	133+91	96'	
128+95	95'		138+12	78'	
130+26		94'	138+33		99'
131+65		98'	140+89		97'
131+77	92'		145+43		94'
133+45		98'	148+75	92'	
133+91	96'		149+11	92'	
138+12	78'		150+57	90'	
138+33		96'	153+95		97'
140+89		97'	155+45		98'
143+43		94'	156+22	94'	
152+27		98'	157+03		98'
153+??	?		158+68	96'	
153+95		97'	158+96		98'
154+??	?		160+01	95'	
155+45		98'	161+73		98'
156+22	94'		162+85		97'
157+03		98'	162+89	96'	
158+68	96'		164+43		98'
158+96		98'	164+56	98'	
160+01	95'		165+51		98'
161+73		98'	166+67	97'	
162+85		97'	168+54	95'	
162+89	96'		171+51		98'
164+43		98'	173+72	97'	
165+51		98'	175+23	25'	
166+67	97'		176+90		98'
168+54	95'		177+38	94'	
171+47	95'		178+49		98'
171+51		98'	180+50		97'
173+04		98'	181+83		98'
174+46		92'	183+81		96'
175+23	25'		184+46	92'	
176+90		98'	185+44		99'
177+38	94'		185+56	92'	
178+49		98'	186+30		99'
178+78	94'		188+08		97'
180+50		97'	189+43	92'	
181+39	93'		190+51		95'
181+83		98'	190+99		96'
182+46	93'		191+10	90'	
182+81		97'	192+28	93'	
183+81		96'	192+83		93'
184+46	92'		193+57		93'
185+44		99'	193+78	95'	
185+56	92'		195+27	99'	
186+30		99'	197+94		96'
187+42	96'		199+15		96'
188+08		97'	200+43		99'
189+43	92'		202+93		98'
190+51		95'	203+98	93'	
190+99		96'	204+71		97'
191+10	90'		205+87	74'	
192+28	93'		209+56	66'	
192+83		93'	211+77		93'
193+57		93'	213+13		96'
194+78	95'		214+78		98'
195+27	95'				
195+53		99'			
197+94		96'			
199+15		98'			
200+43		99'			
202+93		98'			
203+50	93'				
204+71		97'			
205+87	74'	97'			
207+25	93'				
209+00	24'				
209+20	20'				
209+27		73'			
209+56	66'				
210+20	60'				
211+77		93'			
213+15		98'			
213+74	42'				
214+78		98'			
215+55		80'			

POWER: GULF POWER COMPANY

TELEPHONE: SOUTHERN BELL TEL. & TEL CO.

STATE OF FLORIDA
STATE ROAD DEPARTMENT

RIGHT OF WAY MAP

STATE ROAD No. 295 ESCAMBIA COUNTY

	BY	DATE	APPROVED BY	DATE
DRAWN			T. Awelds	13 Dec 1968 DISTRICT ENGINEER
TRACED	W.P.	11-12-68		
CHECKED				12-20-68 ENGINEER OF RIGHTS OF WAY
COMPARED				
INDEXED				STATE HIGHWAY ENGINEER

REVISION	BY	DATE

SECTION 48080-2506 SHEET 4 OF 5

NEW WARRINGTON ROAD - FROM S.R. 294 TO JACKSON STREET