FED. ROAD DIV. No.	STATE	PROJECT No.	FISCAL YEAR	SHEET No.
3	FLA.	48040-2503	63	1

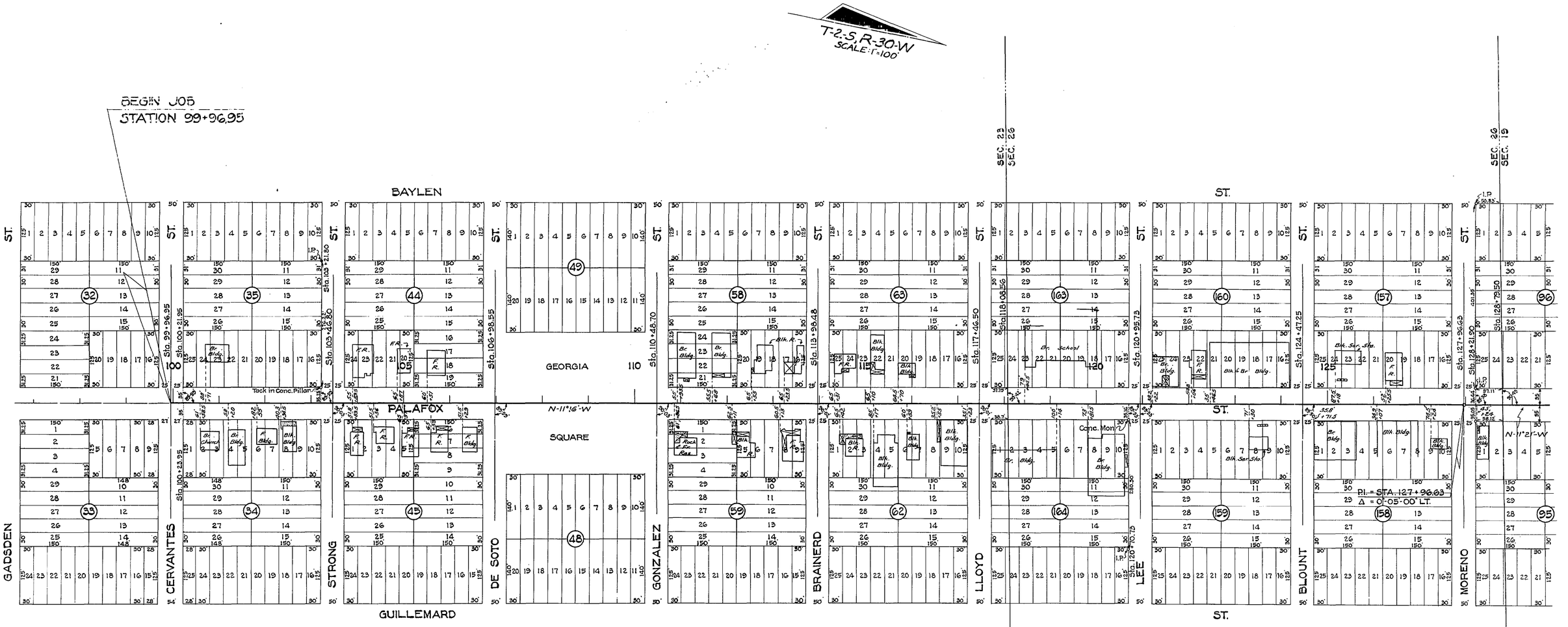

STATE OF FLORIDA
STATE ROAD DEPARTMENT

RIGHT OF WAY MAP

STATE ROAD No. 95 ESCAMBIA COUNTY

	BY	DATE
DRAWN		
TRACED	W.P. D.F.E.	10-29-63
CHECKED		
COMPARED		
INDEXED		

APPROVED BY — DATE
DISTRICT ENGINEER
11-22-63
ENGINEER OF RIGHTS OF WAY
STATE HIGHWAY ENGINEER

REVISION	BY	DATE

SECTION 48040-2503 SHEET 1 OF 3

PALAFOX HIGHWAY-CERVANTES TO BOBE

FED. ROAD DIV. No.	STATE	PROJECT No.	FISCAL YEAR	SHEET No.
3	FLA.	48040-2503		2

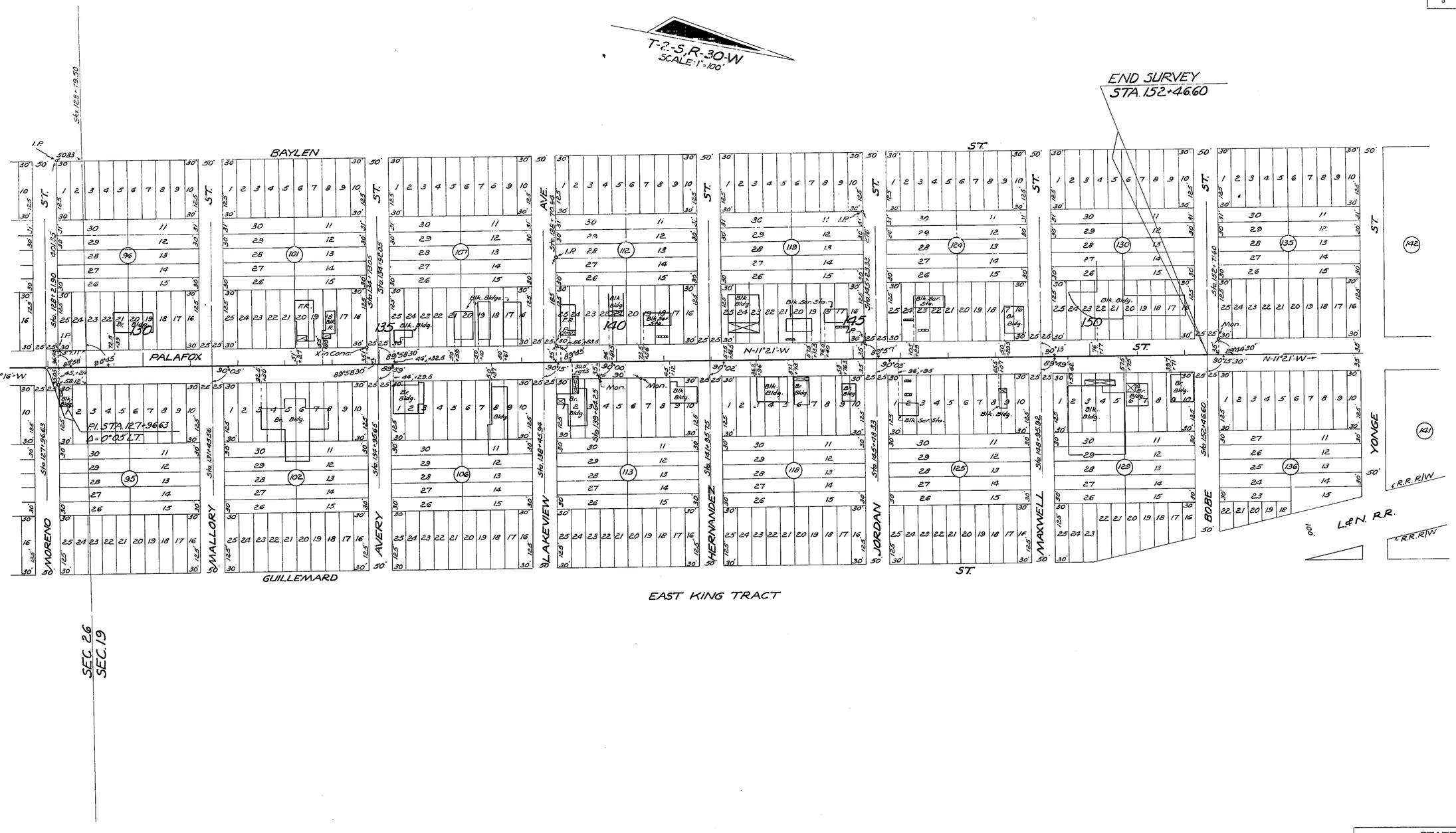

STATE OF FLORIDA
STATE ROAD DEPARTMENT

RIGHT OF WAY MAP

STATE ROAD No. 95 ESCAMBIA COUNTY

	BY	DATE
DRAWN		
TRACED	D.F.E.	10-29-63
CHECKED		
COMPARED		
INDEXED		

APPROVED BY — DATE
DISTRICT ENGINEER
11-22-63
ENGINEER OF RIGHTS OF WAY
STATE HIGHWAY ENGINEER

REVISION	BY	DATE

SECTION. 48040-2503 SHEET 2 OF 3

PALAFOX HIGHWAY-CERVANTES TO BOBE

FED. ROAD DIV. No.	STATE	PROJECT No.	FISCAL YEAR	SHEET No.
3	FLA.	48040-2503		3

DETAIL OF TELEPHONE CABLES
NO SCALE
Owner: Southern Bell Tele. Co.

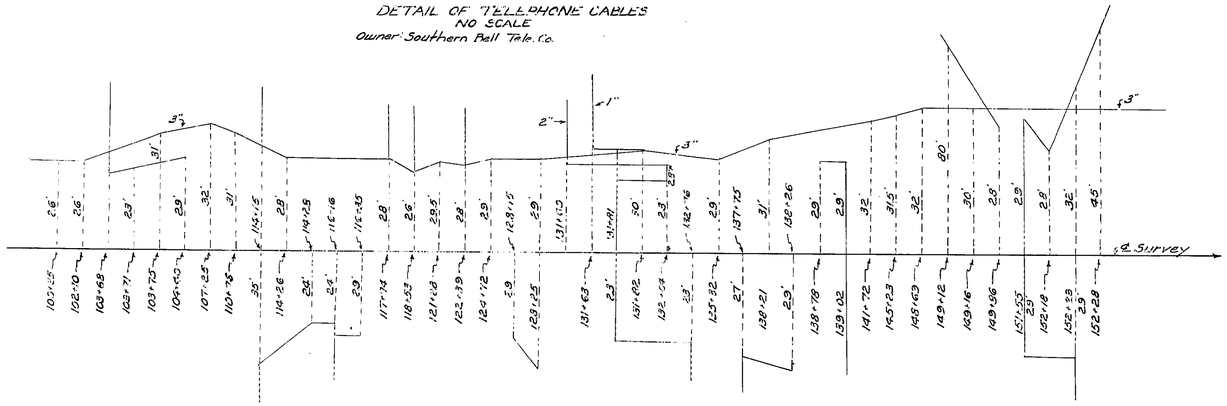

DETAIL OF GAS MAINS
NO SCALE
Owner: City of Pensacola

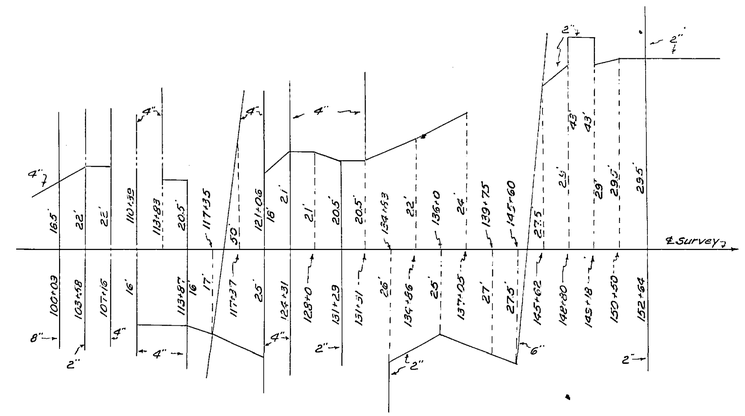

DETAIL OF WATER MAINS
NO SCALE
Owner: City of Pensacola

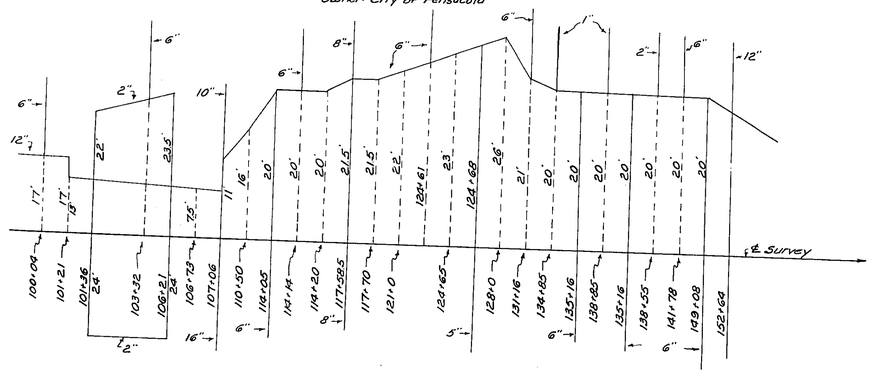

DETAIL OF SANITARY SEWER
NO SCALE
Owner: City of Pensacola

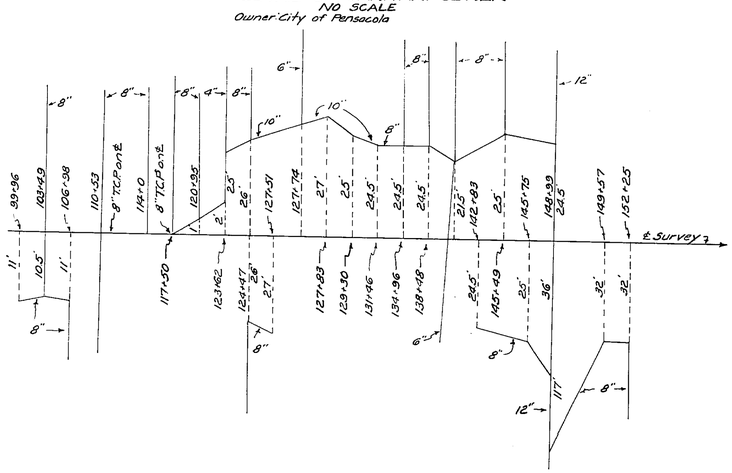

UTILITY POLES

POWER						TELEPHONE					
STA.	RT.	LT.	STA.	RT.	LT.	STA.	RT.	LT.	STA.	RT.	LT.
100+26	28'		135+20	28.5'		100+27		28'	130+42		27.5'
101+25	27.5'		136+60	28'		101+25	27.5'		132+03		27.5'
102+28	27'		137+74	30'		102+10		26.5'	133+62		27.5'
104+37	27'		138+28	29'		102+28	27'		135+21		28'
105+42		26'	139+66	28'		103+22		16'	135+26		27.5'
105+92	27'		141+09	27.5'		104+42		26.5'	136+81		27.5'
106+72	27'		142+23.5	25'		105+96		26.5'	138+76		28'
107+65	27.5'		142+80		28.5'	107+24		27'	140+12		28'
107+82	27'		143+57	27.5'		108+33		27'	141+68		28.5'
109+25	27'		145+75	29'		109+22		27.5'	142+80		28.5'
111+66	29.5'		145+78		27.5'	110+09		27'	144+35.5		27'
112+28		27'	147+18.5	27.5'		110+11		28'	145+78		27.5'
113+06	26'		148+71	29'		110+94.5		27'	146+35		27.5'
113+52		27'	149+74		28'	111+66	27'		147+90		28'
113+11	28.5'		149+73	28.5'		112+28		27'	149+87		28'
116+35	28'		151+23	28.5'		113+06	26'		151+47		28'
117+77	28.5'		152+20	28.5'		113+52		27'	152+17		28'
119+13.5	29'					115+02		27'			
121+21		27'				116+31		26'			
121+21.5	28'					117+19		26'			
122+19	27.5					118+53		26'			
122+40		26.5'				119+93		27'			
122+69	27.5'					121+21		27'			
123+63	27.5'					121+21.5	28'				
124+26	29.5'					121+27		26'			
126+07	28'					122+40		26.5'			
126+19	28'					124+10.5		30'			
127+36	27.5'					124+26	29.5'				
128+10	28.5					125+84		27.5'			
129+70	28.5'					127+15		27.5'			
131+25	28.5'					127+68		28'			
132+43	27.5'					128+10	28.5'				
133+70	27.5'					128+83		27.5'			

Owner: Gulf Power Co. Owner: Southern Bell Tele. Co.

STATE OF FLORIDA
STATE ROAD DEPARTMENT

RIGHT OF WAY MAP

STATE ROAD No. 95 ESCAMBIA COUNTY

	BY	DATE	APPROVED BY	DATE
DRAWN				
TRACED	D.F.E.	10-29-63	DISTRICT ENGINEER	
CHECKED				11-22-63
COMPARED			ENGINEER OF RIGHTS OF WAY	
INDEXED			STATE HIGHWAY ENGINEER	

REVISION	BY	DATE

SECTION. 48040-2503 SHEET 3 OF 3

PALAFOX HIGHWAY-CERVANTES TO BOBE