FED. ROAD DIV. No.	STATE	PROJECT No.	FISCAL YEAR	SHEET No.
3	FLA.	U-001-1(9)	'65	1

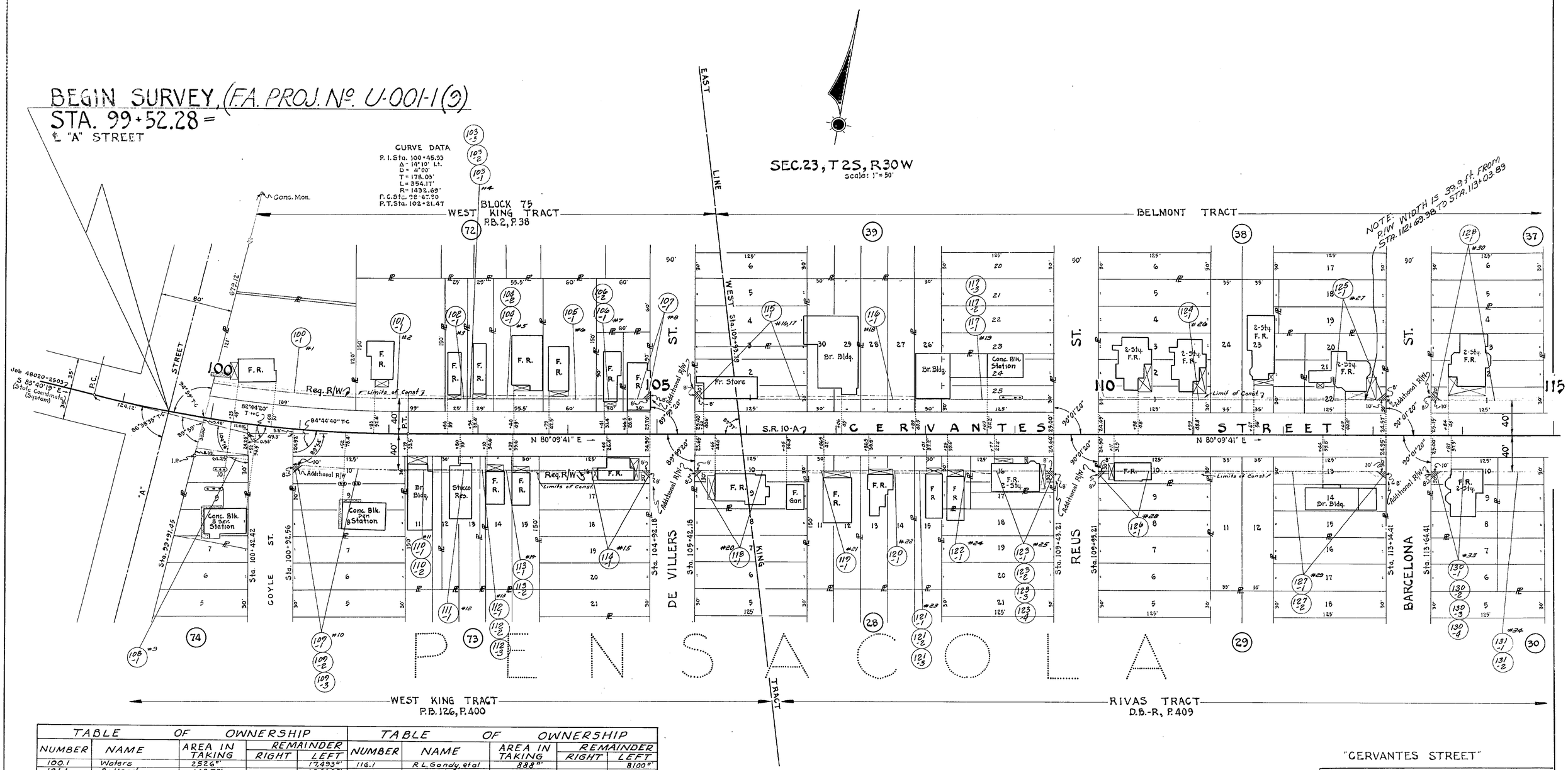

TABLE OF OWNERSHIP					TABLE OF OWNERSHIP				
NUMBER	NAME	AREA IN TAKING	REMAINDER RIGHT	REMAINDER LEFT	NUMBER	NAME	AREA IN TAKING	REMAINDER RIGHT	REMAINDER LEFT
100.1	Waters	2526□'		17,493□'	116.1	R.L. Gandy, et al	888□'		8100□'
101.1	Ballard	1,485□'		13,365□'	117.1	W.A. Struck	2,325□'		8060□'
102.1	Bell	358□'		3,375□'	118.1	H.N. Chandler	2,076□'	5343□'	
103.1	Lewis	415□'		3,915□'	119.1	A.W. Jones	952□'	7,980□'	
104.1	Weaver	794□'		7,493□'	120.1	M.E. Fluker Est.	952□'	7,980□'	
105.1	Stallworth	858□'		8,100□'	121.1	A.C. Calleti, et al	473□'	3,990□'	
106.1	R.H. Harvey	429□'		2,250□'	122.1	J. Jefferson	488□'	1,376□'	
107.1	L.L. Harvey	461□'		2 218□'	123.1	J. Lockhart	1468□'	2,200□'	
108.1	Gulf Oil Corp.	300□'	7,333□'		124.1	A.J. Cafiero, et al	3309□'		29,384□'
109.1	Mocar Oil Co.	1,530□'	9,720□'		125.1	E.C. Vinson	1335□'		6785□'
110.1	E.D. Williams	585□'	5,265□'		126.1	M.L. Cooper	1845□'	1718□'	
111.1	Simpson	675□'	6,075□'		127.1	J.S. Willis	3004□'	18,660□'	
112.1	H.B. White	90□'	878□'		128.1	L.S. Potter, et al.	1896□'		13,085□'
113.1	N.W. Williams III	900□'	8,100□'		129.1	R.S. Philpot, et al	2997□'		18,753□'
114.1	L.D. White	1,917□'	20,583□'		130.1	A. Haberkorn	1,165□'	5,585□'	
115.1	E.J. Sunday	2,727□'		15,398□'	131.1	D. Maddox	917□'	8,145□'	

"CERVANTES STREET"

STATE OF FLORIDA
STATE ROAD DEPARTMENT

RIGHT OF WAY MAP

STATE ROAD No. 10-A ESCAMBIA COUNTY

	BY	DATE
DRAWN	B.W.	10-8-65
TRACED	B.W.	10-8-65
CHECKED		
COMPARED		
INDEXED		

APPROVED BY — DATE

DISTRICT ENGINEER 11-22-65

ENGINEER OF RIGHTS OF WAY

STATE HIGHWAY ENGINEER

REVISION	BY	DATE
Acreage	J.D.-MHC	5-9-67
R/W	CDM-MHC	3-2-67
	JMC	10-24-66
	D.M.-T.D.W.	8-4-66

SECTION 48020-25/6 SHEET 1 OF

"A" STREET TO 15TH AVE.

FED. ROAD DIV. No.	STATE	PROJECT No.	FISCAL YEAR	SHEET No.
3	FLA.	U-001-1(9)	'65	2

U-017-1(19)

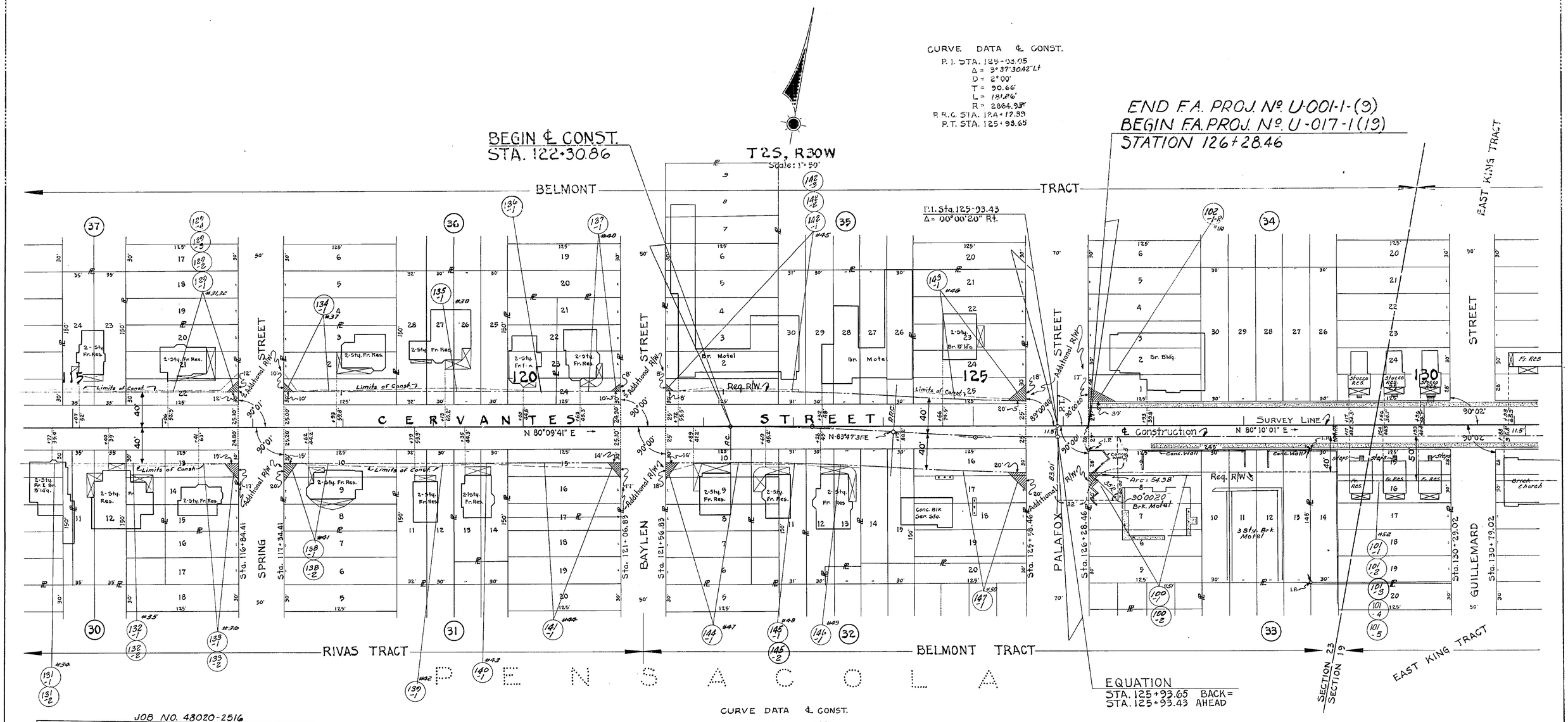

JOB NO. 48020-2516

TABLE OF OWNERSHIP				
NUMBER	NAME	AREA IN TAKING	REMAINDER RIGHT	REMAINDER LEFT
132.1	P.M. Coe	1,600 □'	13,905 □'	
133.1	E.N. Ricks	1,347.5 □'	5,947 □'	
134.1	J.S. Hayes	1,925 □'		9,325 □'
135.1	E.H. Nolan, et al.	1,836 □'		16,200 □'
136.1	A. Rotureau	844 □'		5,775 □'
137.1	E.A. Bratcher	1,101 □'		7,310 □'
138.1	R.R. Yonker	2,000 □'	9,225 □'	
139.1	N.M. Wright, est.	921 □'	8,370 □'	
140.1	E.P. Rosasco	891 □'	6,600 □'	
141.1	B.A. Murphy, est.	1,981 □'	7,381 □'	
142.1	Penthouse Prop. Inc	3,644 □'		52,756 □'
143.1	City of Pensacola	868 □'		17,882 □'
144.1	M.J. Heinberg, Jr. et al	1,551 □'	12,699 □'	
145.1	C.L. Heinberg, et. al.	976 □'	8,174 □'	
146.1	G.H. Albernathy, est.	1,050 □'	7,150 □'	
147.1	Gulf Oil Corp.	4,455 □'	19,040 □'	

CURVE DATA ℄ CONST.

P. I. STA. 123+21.66
Δ = 3°37'50.42" Rt.
D = 2°00'
T = 90.80'
L = 181.53'
R = 2864.93'
P.C. STA. 122+30.86
P.R.C. STA. 124+12.39

JOB NO. 48020-2508

TABLE OF OWNERSHIP				
NUMBER	NAME	AREA IN TAKING	REMAINDER RIGHT	REMAINDER LEFT
100.1	L.E. Glenn	6139 □'	33871 □'	
101.1	F.A. Greenhut	5154 □'	18,096 □'	
102.1-R	Trustees of The Temple of Bethel	255 □'		15,495 □'

REVISION	BY	DATE
Distance	DEE-MHC	12-12-67
	B.W.-MHC	8-3-67
	JMcC	10-24-66
	J.McC	10-13-66
	J.McC-T.D.W.	8-23-66
	J.McC-T.D.W.	8-11-66
Bldg's.	J.McC-T.D.W.	6-3-66

"CERVANTES STREET"

STATE OF FLORIDA
STATE ROAD DEPARTMENT

RIGHT OF WAY MAP

STATE ROAD No. 10-A ESCAMBIA COUNTY

	BY	DATE
DRAWN	B.W.	10-8-65
TRACED	B.W.	10-8-65
CHECKED		
COMPARED		
INDEXED		

APPROVED BY — DATE
DISTRICT ENGINEER
ENGINEER OF RIGHTS OF WAY
STATE HIGHWAY ENGINEER

SECTION 48020-2516 & 2508 SHEET 2 OF

"A" STREET TO 15TH AVE.

FED. ROAD DIV. No.	STATE	PROJECT No.	FISCAL YEAR	SHEET No.
3	FLA.	U-017-1(19)	'65	3

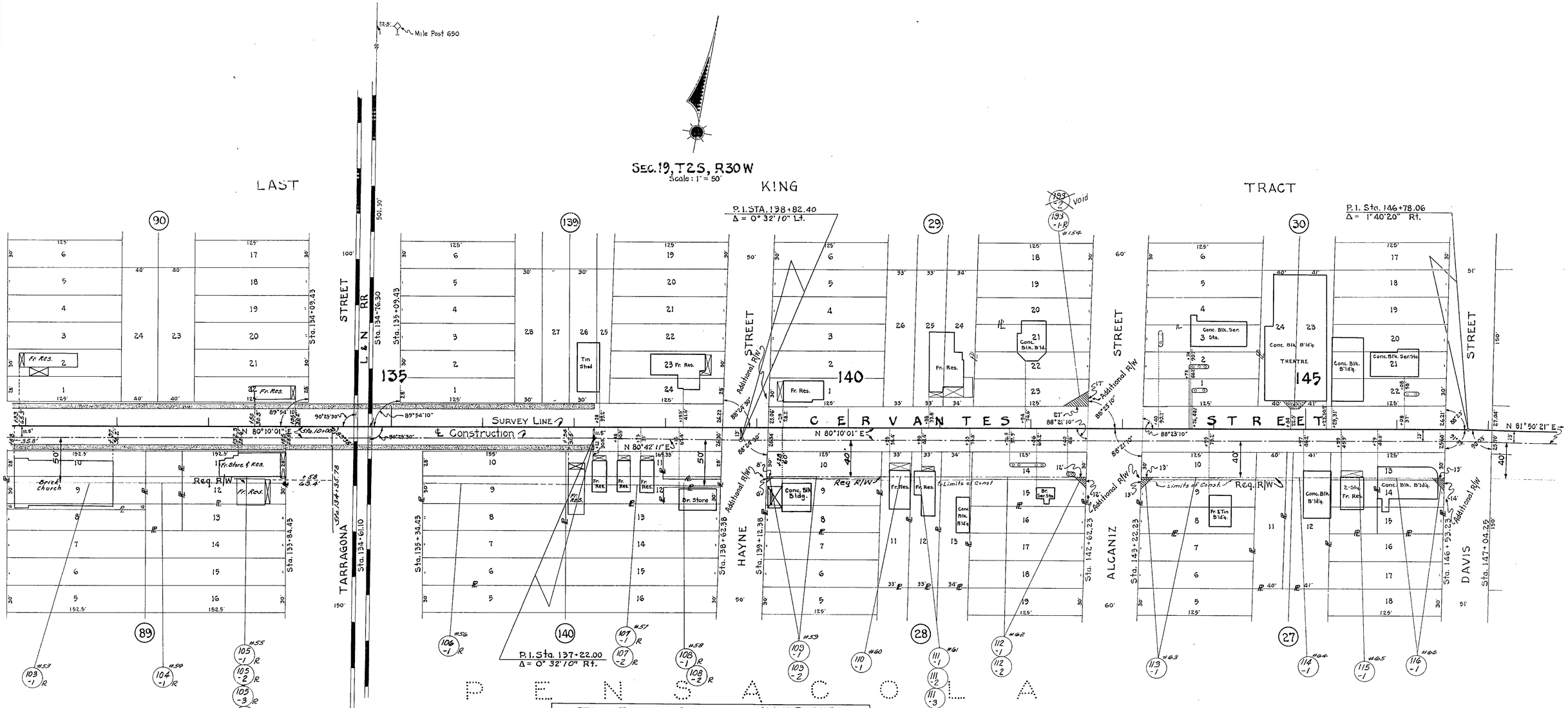

TABLE OF OWNERSHIP				
NUMBER	NAME	AREA IN TAKING	REMAINDER RIGHT	REMAINDER LEFT
103.1-R	The Greater Union Bap.Ch.	5,338 □'	4,422 □'	
104.1-R	Escambia County	1,400 □'	2120 □'	
105.1-R	John V. Redmon	4015 □'	2510 □'	
106.1-R	City of Pensacola	5503 □'	27,437 □'	
107.1-R	Eva Mae Cowley, Est.	4,156 □'	2,415 □'	
108.1-Rev.	L.O. Gregg, Inc.	2015 □'		
109.1	Dennis P. Goudet	3,399 □'	4101 □'	
110.1	Thomas Graham, Est.	891 □'	4059 □'	
111.1	Eugene Crenshaw	891 □'	4059 □'	
112.1	The Mel Corp.	4365 □'	8235 □'	
113.1	Pure Oil Company	4370 □'	11,680 □'	
114.1	Angie S. Nelson	1,283 □'	6,217 □'	
115.1	Mae Belle Suggs Vally, et al	1,377 □'	3,303 □'	
116.1	Argirious Alexander	2,089 □'	8,861 □'	
193.1-R	Stones Super Service	230 □'		11,020 □'
~~194.1~~	~~Texico, Inc.~~	~~180 □'~~		~~11,070 □'~~

CERVANTES STREET

REVISION	BY	DATE
Bldg.	B.W.-J.H.P.	6-13-68
	DFE-MHC	3-22-68
OWNERSHIP	BW-MHC	2-9-68
Prop Line & Remainder	BW-MHC	8-3-67
	DRV-MHC	2-13-67
	J.McC	10-13-66
	J.McC-T.D.W.	8-23-66
	J.McC-T.D.W.	8-11-66
Bldg's.	J.McC-T.D.W.	6-3-66

STATE OF FLORIDA
STATE ROAD DEPARTMENT

RIGHT OF WAY MAP

STATE ROAD No. 10-A ESCAMBIA COUNTY

	BY	DATE
DRAWN	B.W.	10-8-65
TRACED	B.W.	10-8-65
CHECKED		
COMPARED		
INDEXED		

APPROVED BY — DATE
DISTRICT ENGINEER
11-22-65
ENGINEER OF RIGHTS OF WAY
STATE HIGHWAY ENGINEER

SECTION. 48020-2508 SHEET 3 OF

"A" STREET TO 15TH AVE.

FED. ROAD DIV. No.	STATE	PROJECT No.	FISCAL YEAR	SHEET No.
3	FLA.	U-017-1(12)	'65	4

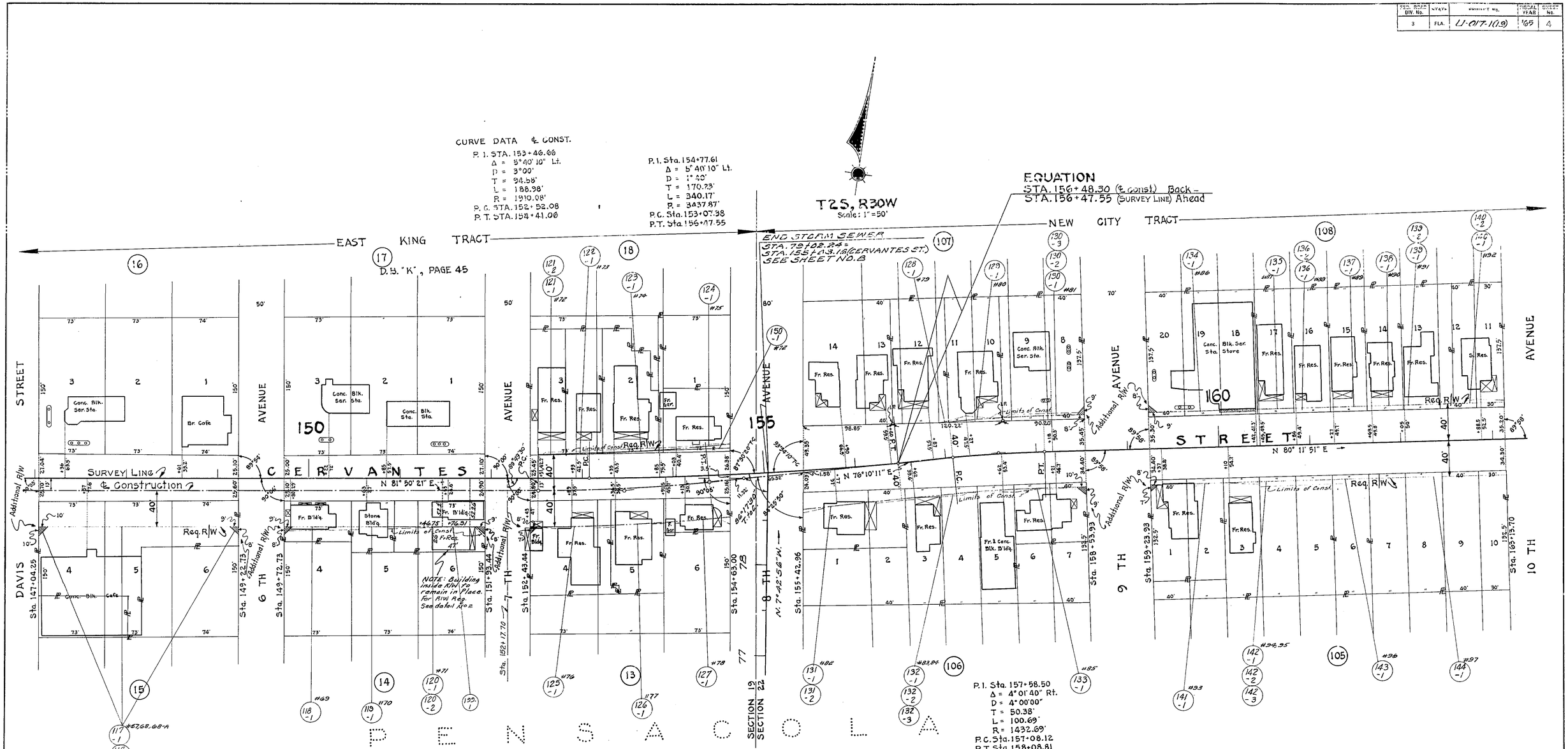

TABLE OF OWNERSHIP				
NUMBER	NAME	AREA IN TAKING	REMAINDER RIGHT	REMAINDER LEFT
117.1	Walter A. Struck	6103 ±	12,632 ±	
118.1	Frederick G. Rick	2,080 ±	1,132 ±	
119.1	W. H. Harrell	1,314 ±	1,242 ±	
120.1	Hermen O. Williams, et al	2,780 ±	2,732 ±	
121.1	Bertha O. Barrow	36 ±		5,385 ±
122.1	Ray L. Wilder	40 ±		5,520 ±
123.1	Walker Winston Stewart	92 ±		7,249 ±
124.1	Trustees of Christian Ch.	239 ±		5,535 ±
125.1	Edna A. Wolfe Adams	2,580 ±	5,981 ±	
126.1	Henry C. Boothe	1,527 ±	4,327 ±	
127.1	Laura E. Quigley	1,789 ±	949 ±	
128.1	Helen Hamm Bangles	10 ±		8,378 ±
129.1	Ellis A. Fleming	150 ±		8,235 ±
130.1	Macar Oil Co.	486 ±		12,326 ±
131.1	Paul J. King	1,680 ±	5,416 ±	
132.1	Robert H. Nelson, Jr.	560 ±	22,185 ±	
133.1	Monroe Campbell, Jr.	525 ±	4,755 ±	
134.1	American Oil Co.	600 ±		15,900 ±

TABLE OF OWNERSHIP				
NUMBER	NAME	AREA IN TAKING	REMAINDER RIGHT	REMAINDER LEFT
135.1	Maud Boyett	200 ±		5,300 ±
136.1	William C. Kimbrel, Jr.	200 ±		5,300 ±
137.1	B. F. Loughton	200 ±		5,300 ±
138.1	Lyman E. Goodnight	200 ±		5,300 ±
139.1	Joseph R. Robideux	275 ±		7,288 ±
140.1	George W. Spain	275 ±		7,288 ±
141.1	W. D. Dugan	476 ±	8,884 ±	
142.1	Charles C. Scruggs	672 ±	15,828 ±	
143.1	Jim Triggas	226 ±	5,274 ±	
144.1	Huntingdon College	855 ±	19,770 ±	

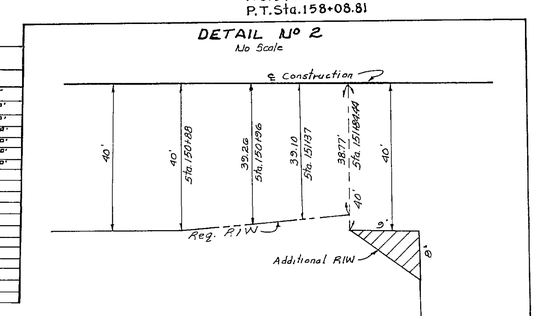

CERVANTES STREET

STATE OF FLORIDA
STATE ROAD DEPARTMENT

RIGHT OF WAY MAP

STATE ROAD No. 10-A ESCAMBIA COUNTY

	By	Date	Approved By	Date
Drawn	B.W.	10-8-65		
Traced	B.W.	10-8-65	District Engineer	
Checked				
Compared			Engineer of Rights of Way	
Indexed			State Highway Engineer	

Revision	By	Date
	B.H-MHC	7-2-70
Note & Bldg. Tie	B.W.-J.H.P.	6-13-68
	D.R.V-MHC	6-27-67
Storm Sewer	D.R.E-W.G.S.	2-17-67
	J.M.C-T.O.W.	8-23-66
	J.M.C-T.O.W.	8-11-66

SECTION 48020-2508 SHEET 4 OF

"A" STREET TO 15TH AVE.

FED. ROAD DIV. No.	STATE	PROJECT No.	FISCAL YEAR	SHEET No.
3	FLA.	U-017-1(19)	'65	5

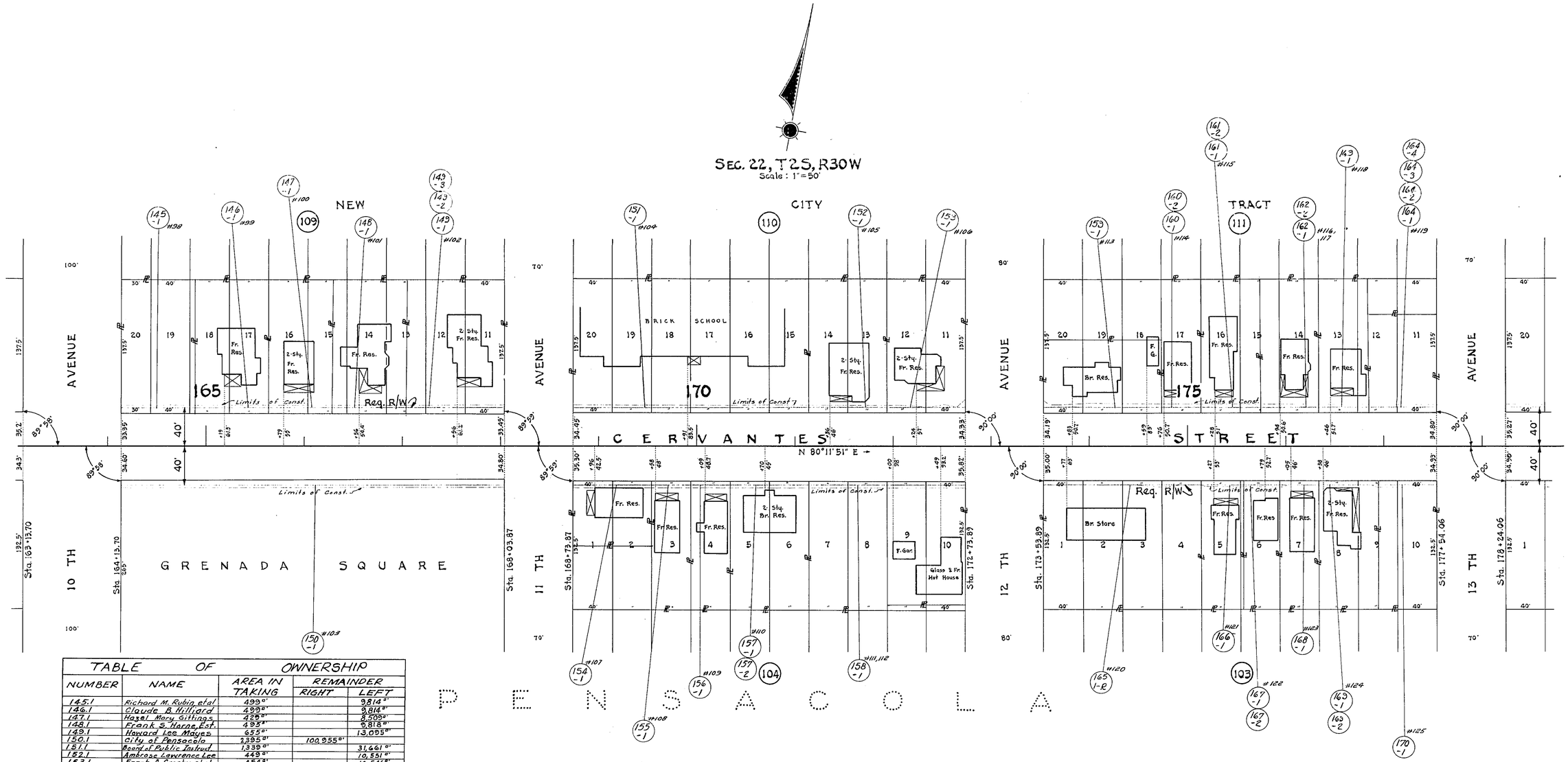

TABLE OF OWNERSHIP				
NUMBER	NAME	AREA IN TAKING	REMAINDER RIGHT	REMAINDER LEFT
145.1	Richard M. Rubin, et al	499 ±		9,814 ±
146.1	Claude B. Hilliard	499 ±		9,814 ±
147.1	Hazel Mary Gittings	425 ±		8,509 ±
148.1	Frank S. Horne, Est.	493 ±		9,818 ±
149.1	Howard Lee Mayes	655 ±		13,095 ±
150.1	City of Pensacola	2,395 ±	100,955 ±	
151.1	Board of Public Instruct	1,339 ±		31,661 ±
152.1	Ambrose Lawrence Lee	449 ±		10,551 ±
153.1	Frank A. Crosby, et al.	454 ±		10,546 ±
154.1	William T. Massey	376 ±	4,984 ±	
155.1	Dilly Gray	188 ±	5,112 ±	
156.1	James W. Brown, et. al.	188 ±	5,112 ±	
157.1	Grace E. Eubanks	355 ±	10,245 ±	
158.1	Brooks Thorton	690 ±	20,030 ±	
159.1	Edna E. Briggs	697 ±		8,303 ±
160.1	Leon E. Griffin	232 ±		5,268 ±
161.1	L.T. Morgan	330 ±		7,920 ±
162.1	Antonio Teranto, Est.	330 ±		7,920 ±
163.1	Glennon Crowdys	250 ±		6,625 ±
164.1	Luther B. Kennedy	364 ±		6,706 ±
165.1-R	Esem Corp.	800 ±	20,400 ±	
166.1	Alfred H. Credille	212 ±	5,486 ±	
167.1	Eva. H. Lodge	192 ±	4,711 ±	
168.1	R.C. Ward	202 ±	5,038 ±	
169.1	Broadus J. Lister	304 ±	7,646 ±	
170.1	Trustees, East Hill Bap. Ch.	304 ±	7,646 ±	

CERVANTES STREET

STATE OF FLORIDA
STATE ROAD DEPARTMENT

RIGHT OF WAY MAP

STATE ROAD No. 10-A ESCAMBIA COUNTY

	BY	DATE	APPROVED BY	DATE
DRAWN	B.W.	10-8-65		
TRACED	B.W.	10-8-65	DISTRICT ENGINEER	
CHECKED			ENGINEER OF RIGHTS OF WAY	11-22-65
COMPARED				
INDEXED			STATE HIGHWAY ENGINEER	

REVISION	BY	DATE
Ownership	B.W.-MHC	2-2-68

SECTION. 48020-2508 SHEET 5 OF

"A" STREET TO 15TH AVE.

FED. ROAD DIV. No.	STATE	PROJECT No.	FISCAL YEAR	SHEET No.
3	FLA.	U-017-1(19)	'65	6

END SURVEY (F.A. PROJ. Nº U-017-1-(19)
STA. 187+40.25 =
℄ 15 TH AVE.

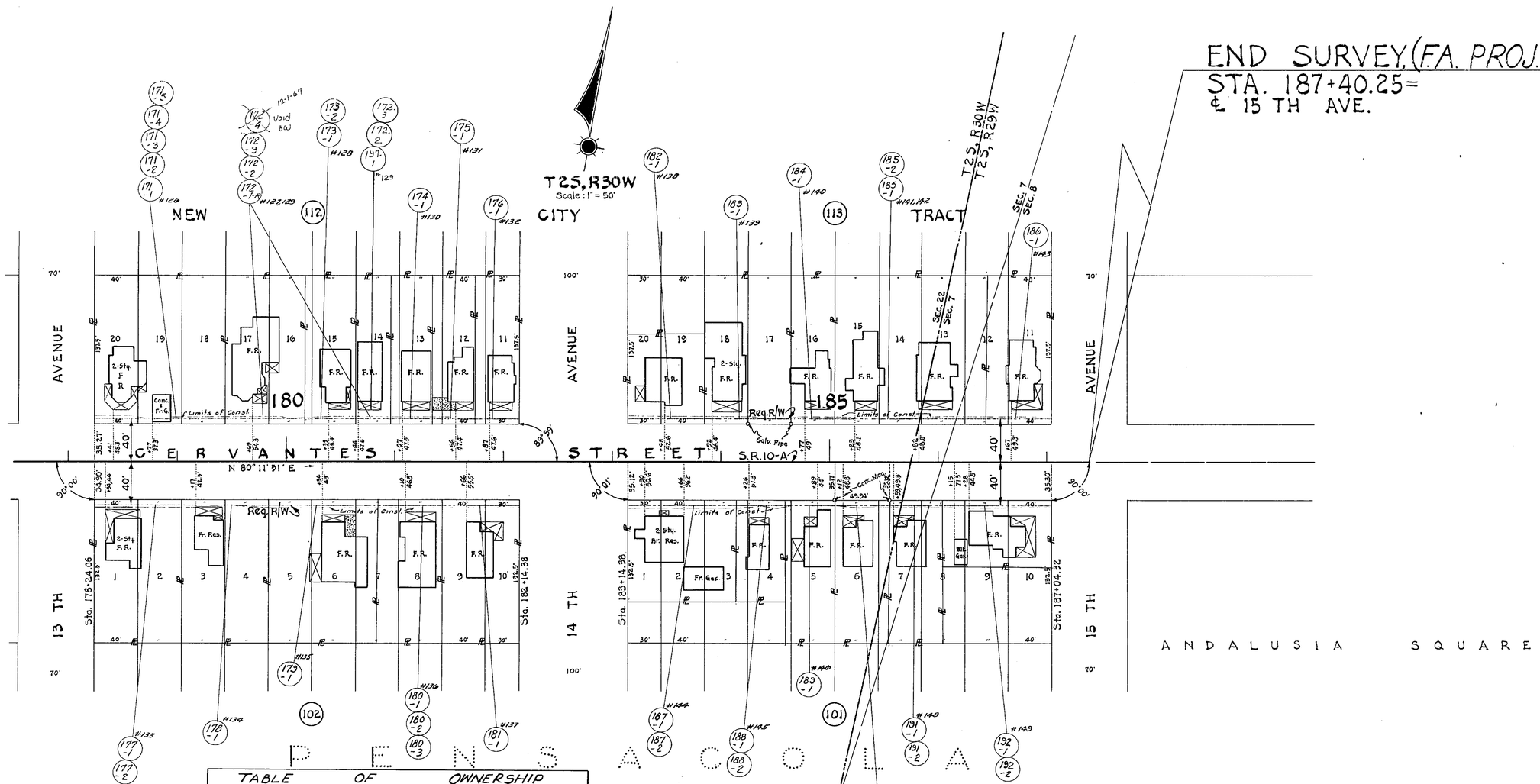

TABLE OF OWNERSHIP				
NUMBER	NAME	AREA IN TAKING	REMAINDER RIGHT	REMAINDER LEFT
171.1	Mary H. Reichmann	568 ☐'		15,932 ☐'
172.1-R	Julia E. Henderson	370 ☐'		8,892 ☐'
173.1	Dallas W. Singletary	230 ☐'		6,233 ☐'
174.1	James A. Foster	185 ☐'		5,040 ☐'
175.1	Walter H. Harfenstein	200 ☐'		5,143 ☐'
176.1	F. Edgar de la Rua	200 ☐'		5,438 ☐'
177.1	Richard M. McGrew	408 ☐'	10,192 ☐'	
178.1	Joseph S. Johnson, Sr.	408 ☐'	10,192 ☐'	
179.1	Lennie Pate	510 ☐'	12,608 ☐'	
180.1	Charlie W. Leslie	306 ☐'	7,777 ☐'	
181.1	C.C. Groff	408 ☐'	8,867 ☐'	
182.1	Elizabeth C. Spears	350 ☐'		6,538 ☐'
183.1	H.G. Guess, Et al	400 ☐'		10,600 ☐'
184.1	Eugenia Parker	200 ☐'		5,300 ☐'
185.1	Maude Alden Suggs	700 ☐'		18,550 ☐'
186.1	Annie Laurie Jennings	300 ☐'		7,950 ☐'
187.1	Malcom Garrett	473 ☐'	9,027 ☐'	
188.1	Elsie Gehart Bellamy	229 ☐'	4,046 ☐'	
189.1	Sterling Raymond Bell	220 ☐'	5,743 ☐'	
190.1	Carlie V. Corrigan	240 ☐'	6,385 ☐'	
191.1	Carlos F. Carr	240 ☐'	6,385 ☐'	
192.1	Annie Kate Graham	470 ☐'	5,730 ☐'	
197.1	Julia E. Henderson & Nell Tanner	1659 ☐'		4373 ☐'

CERVANTES STREET

STATE OF FLORIDA
STATE ROAD DEPARTMENT

RIGHT OF WAY MAP

STATE ROAD No. 10-A ESCAMBIA COUNTY

	BY	DATE	APPROVED BY	DATE
DRAWN	B.W.	10-8-65		
TRACED	B.W.	10-8-65		
CHECKED				
COMPARED				
INDEXED				

DISTRICT ENGINEER
ENGINEER OF RIGHTS OF WAY
STATE HIGHWAY ENGINEER

REVISION	BY	DATE
	BW-JMcC	12-1-67
	JMcC	10-24-66

SECTION. 48020-2508 SHEET 6 OF

"A" STREET TO 15TH AVE.

FED. ROAD DIV. No.	STATE	PROJECT No.	FISCAL YEAR	SHEET No.
3	FLA.	U-001-1(9) U-017-1(13)	'65	7

UTILITY POLES

POWER STATION	POWER RIGHT	POWER LEFT	TELEPHONE STATION	TELEPHONE RIGHT	TELEPHONE LEFT
99+79	27.7'		99+79	27.7'	
100+88	24.5'		100+88	24.5'	
102+27	19.2'		102+27	19.2'	
102+87		21.2'	103+66	19'	
103+66	19'		104+87	19.3'	
104+34		19.8'	106+13	19.3'	
106+87	19.3'		106+60.5		19.7'
105+34.5		27.4'	107+86		19.4'
106+37	32.8'		109+51		25.6'
106+13	19.3'		112+25		19.4'
106+60.5		19.7'	112+30		19.4'
107+86		19.4'	113+79		19.3'
108+21	19.4'		114+84.5		19.3'
109+51		25.6'	116+03		25.2'
111+21	19.5'		117+44		19.4'
111+29		19.3'	117+44.5		19.6'
112+25		19.4'	119+03		19.3'
112+28	19.4'		120+41		19'
112+30		19.4'	121+68		19.1'
113+28	32.4'		122+94		19.4'
114+84.5		19.3'	124+64		19.2'
116+03		25.2'	126+23.5		30'
116+94	20'		129+01	27.7'	
117+44		19.4'	140+68	19.6'	
117+44.5		19.6'	142+06	20.4'	
119+03		19.2'	142+69	24.2'	
119+20.5	23.8'		142+70		23.8'
120+41		19'	143+16		24.1'
121+12	29.3'		143+63	19.7'	
121+13	31.7'		144+48		19.8'
121+58	21.6'		144+79	19.5'	
121+68		19.1'	145+53	20.1'	
122+94		19.4'	146+58	39.4'	
124+64		19.2'	147+79	19.4'	
125+64	32.3'		149+15	19.5'	
126+23.5		30'	150+84.5		19.5'
127+09		34.2'	152+36	27.6'	
137+31		33.8'	152+42		20'
137+40	27.4'		153+39	19.2'	
138+66		37.8'	154+70	21.4'	
139+01	27.7'		156+44		35.6'
140+68	19.6'		156+49	21.2'	
142+06	20.4'		157+52	26.6'	
142+69	24.2'		158+07		28'
142+70		28.3'	158+60	28'	
143+16		24.1'	159+16		29.2'
143+63	19.7'		159+18	28.5'	
144+48		19.8'	160+46		27.2'
144+79	19.5'		161+64		28'
145+53	20.1'		162+75		27.9'
146+54	25.3'		164+06		18.6'
146+58	39.4'		165+63		27.5'
147+02	26.1'		167+05		27.7'
147+79	19.5'		168+14	27.8'	
149+15	19.5'		168+74		27'
149+74		20.2'	170+32	28'	
150+12	19.4'		171+91	28'	
150+84.5		19.5'	172+89	27.3'	
152+36	27.6'		173+39	27.5'	
152+42		20'	175+13	27.8'	
153+39	19.2'		176+39	27.3'	
153+83		19.8'	177+63	26.3'	
154+70	21.4'		178+69	27.5'	
156+44		35.6'	179+84	27.7'	
156+49	21.2'		181+05	27.7'	
157+52	26.6'		182+22	27.5'	
158+60	28'		183+05	35'	
159+16		29.2'	183+32	35'	
160+46		27.2'	184+40	27.8'	
161+64		28'	184+59		29.3'
162+75		27.9'	185+76	26.5'	
163+21	26.4'		187+12		26.2'
164+07		27.4'			
165+63		27.5'			
167+05		27.7'			
168+14	27.8'				
168+74		27'			
169+53	28.1'				
170+32	28'				
170+58		24'			
171+91	28'				
172+89	27.3'				
173+39	27.5'				
174+57		26.3'			
175+13	27.8'				
176+39	27.3'				
177+63	26.3'				
178+69	27.5'				
178+84	27.7'				
180+18		25.5'			
181+05	27.7'				
182+22	27.5'				
183+32	27.3'				
184+40	27.8'				
184+59		29.3'			
185+76	26.5'				
187+12		26.2'			
GULF POWER COMPANY			SOUTHERN BELL T & T CO.		

DETAIL OF TELEPHONE CABLE

"NO SCALE"

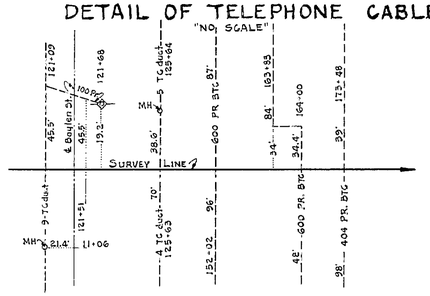

OWNER: Southern Bell Tele. & Tele. Company

DETAIL OF GAS MAIN

"NO SCALE"

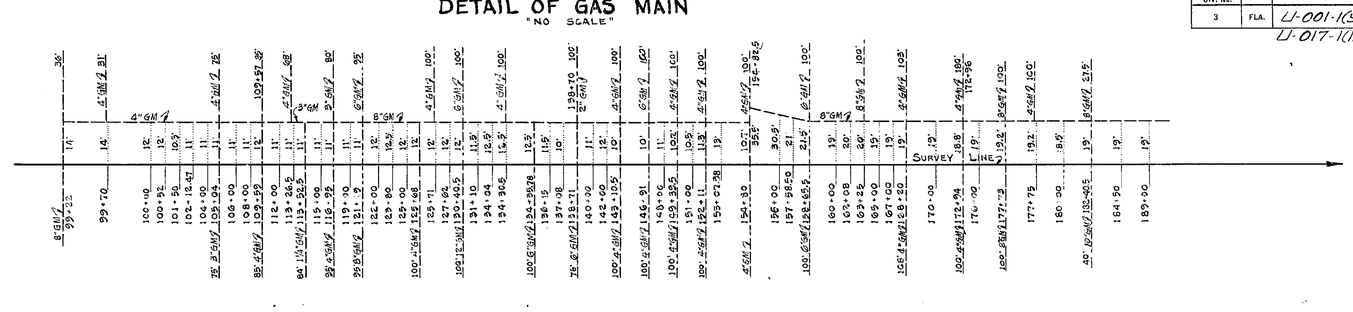

OWNER: City of Pensacola

DETAIL OF WATER MAIN

"NO SCALE"

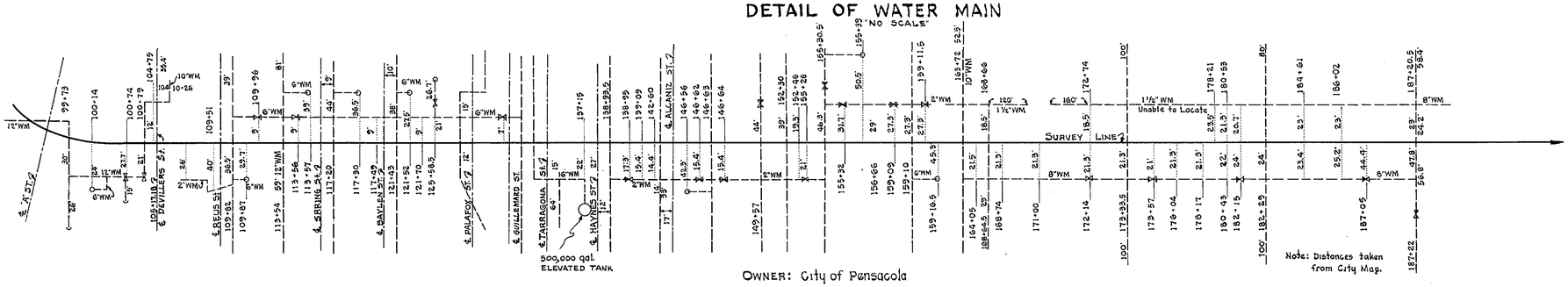

OWNER: City of Pensacola

DETAIL OF SANITARY SEWER

"NO SCALE"

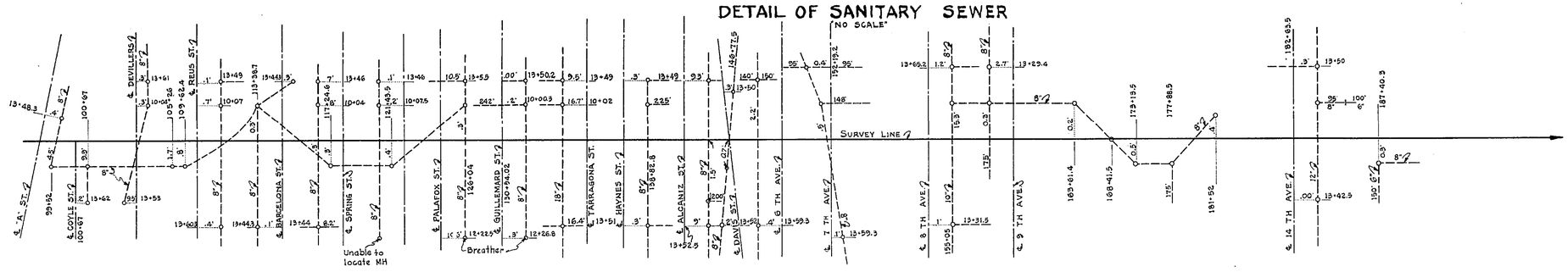

OWNER: City of Pensacola

STATE OF FLORIDA
STATE ROAD DEPARTMENT

RIGHT OF WAY MAP

STATE ROAD No. 10-A ESCAMBIA COUNTY

	By	Date	Approved By	Date
Drawn	BW	10-21-65		
Traced			District Engineer	
Checked				11-22-65
Compared			Engineer of Highways of Way	
Indexed			State Highway Engineer	

Revision	By	Date

SECTION 48020-2516 & 2508 SHEET 7 OF

"A" STREET TO 15TH AVE.

FED. ROAD DIV. No.	STATE	PROJECT No.	FISCAL YEAR	SHEET No.
3	FLA.	48020-2508		8

DETAIL NO. 1

SCALE: 1" = 100'

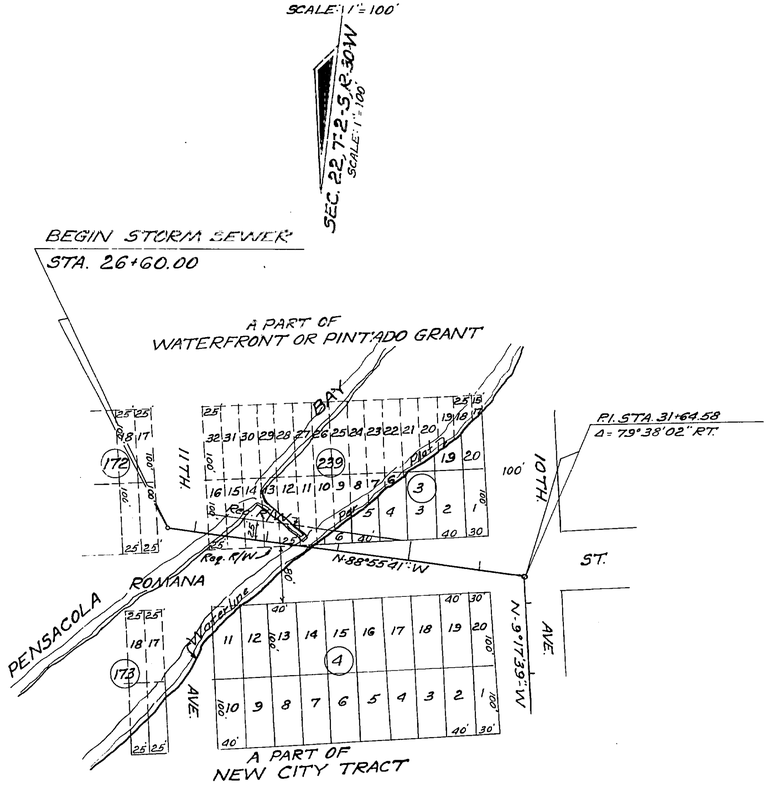

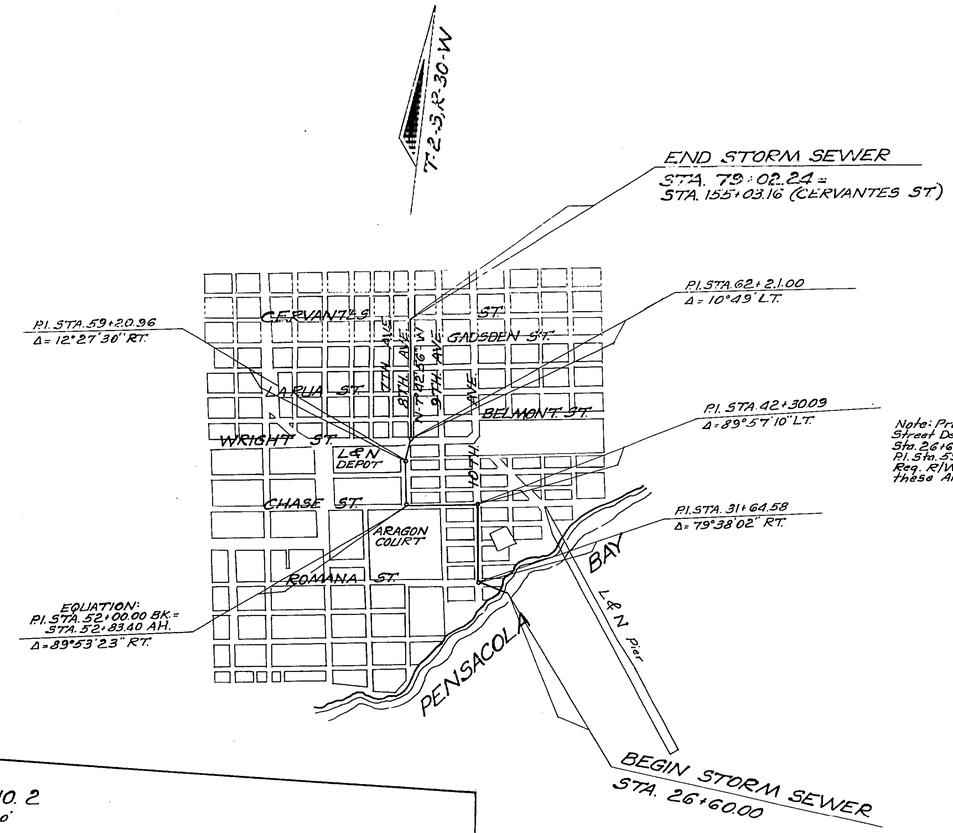

Note: Proposed Storm Sewer follows Street Dedications except for Areas between Sta. 26+60 to P.I. Sta. 31+64.58 and from P.I. Sta. 59+20.96 to P.I. Sta. 62+21.00. For Req. R/W and Construction Easements in these Areas, see DETAILS NO. 1 and 2.

DETAIL NO. 2

SCALE: 1" = 100'

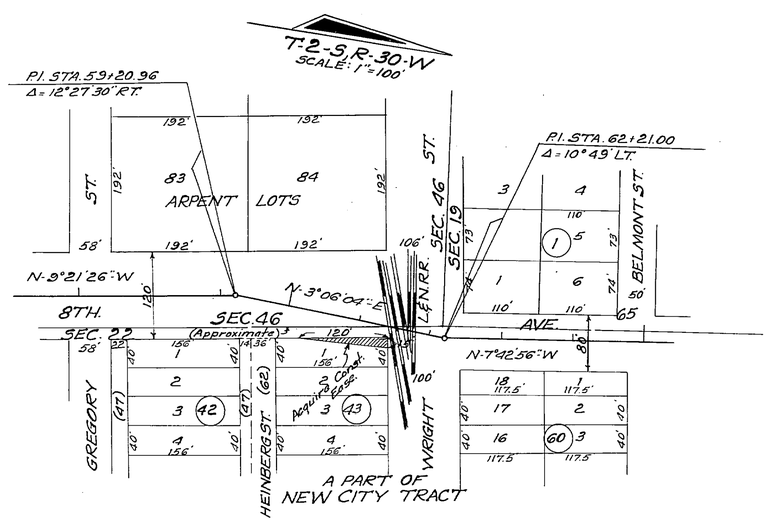

CERVANTES ST.

STATE OF FLORIDA
STATE ROAD DEPARTMENT

RIGHT OF WAY MAP

STATE ROAD No. 10-A ESCAMBIA COUNTY

	By	Date	Approved By	Date
Drawn				
Traced	DFE	2-20-67	District Engineer	
Checked				
Compared			Engineer of Rights of Way	2-27-67
Indexed			State Highway Engineer	

Revision	By	Date
Begin Storm Sewer	DFE-MHC	3-2-67
Waterline	DFE-MHC	3-2-67

SECTION. 48020-2508 SHEET 8 OF

"A" STREET TO 15TH. AVE.