FED. ROAD DIV. No.	STATE	SEC. AND JOB No.	FISCAL YEAR	SHEET No.	TOTAL SHEETS
3	FLA.	4802-205	'56	1	

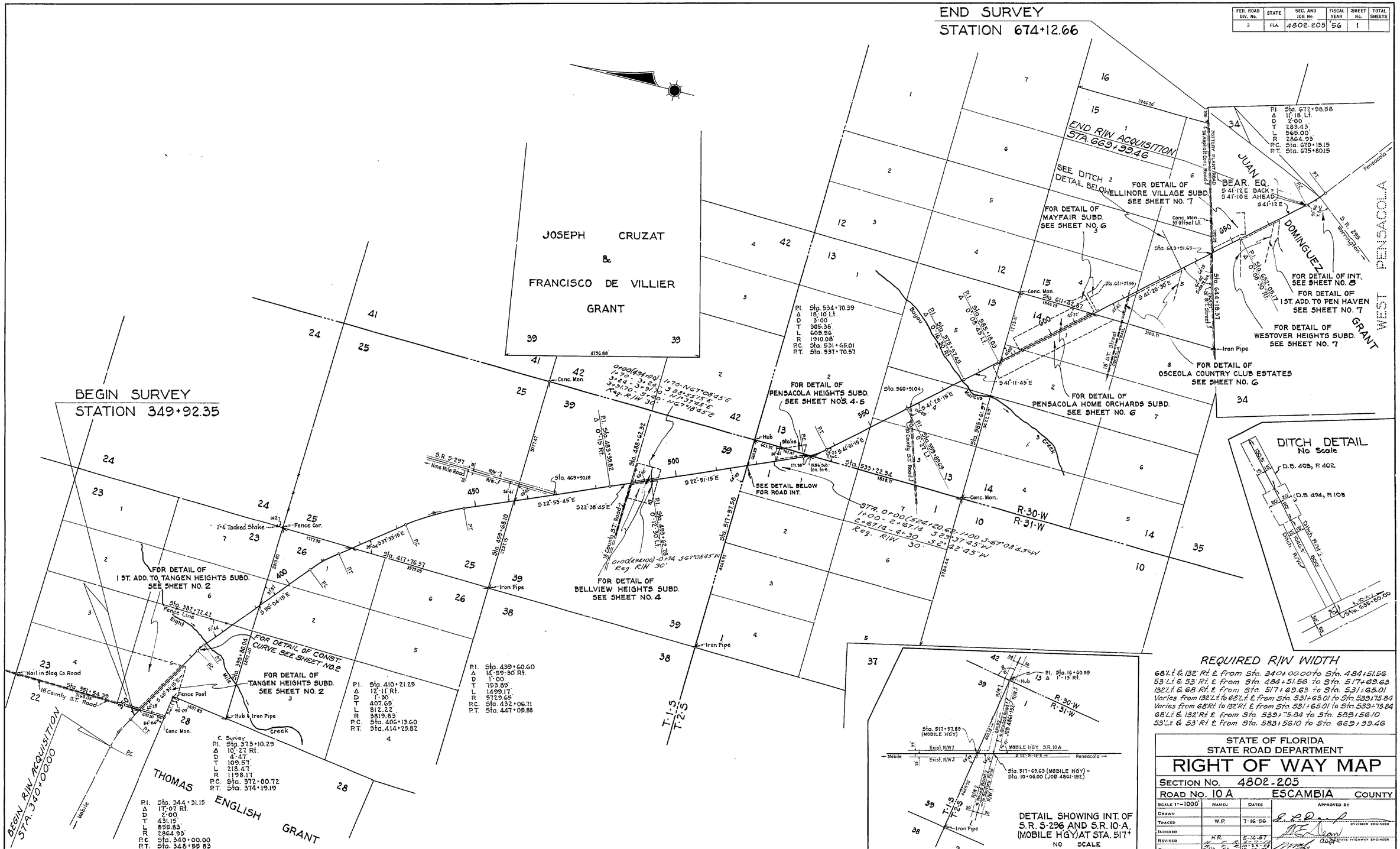

REQUIRED R/W WIDTH

68' Lt. & 132' Rt. ℄ from Sta. 340+00.00 to Sta. 484+51.56
53' Lt. & 53' Rt. ℄ from Sta. 484+51.56 to Sta. 517+69.63
132' Lt. & 68' Rt. ℄ from Sta. 517+69.63 to Sta. 531+65.01
Varies from 132' Lt. to 68' Lt. ℄ from Sta. 531+65.01 to Sta. 539+75.84
Varies from 68' Rt. to 132' Rt. ℄ from Sta. 531+65.01 to Sta. 539+75.84
68' Lt. & 132' Rt. ℄ from Sta. 539+75.84 to Sta. 583+56.10
53' Lt. & 53' Rt. ℄ from Sta. 583+56.10 to Sta. 669+99.46

STATE OF FLORIDA
STATE ROAD DEPARTMENT

RIGHT OF WAY MAP

SECTION No. 4802-205

ROAD No. 10 A ESCAMBIA COUNTY

SCALE 1"=1000'	NAMES	DATES	APPROVED BY
DRAWN			
TRACED	W.P.	7-16-56	DIVISION ENGINEER
INDEXED			
REVISED	H.R.	5-16-57	STATE HIGHWAY ENGINEER
REVISED	Ditch	10-30-75	

4802 205 1

FED. ROAD DIV. No.	STATE	SEC. AND JOB No.	FISCAL YEAR	SHEET No.	TOTAL SHEETS
3	FLA.	4802-205	'56	2	

4802 205 2

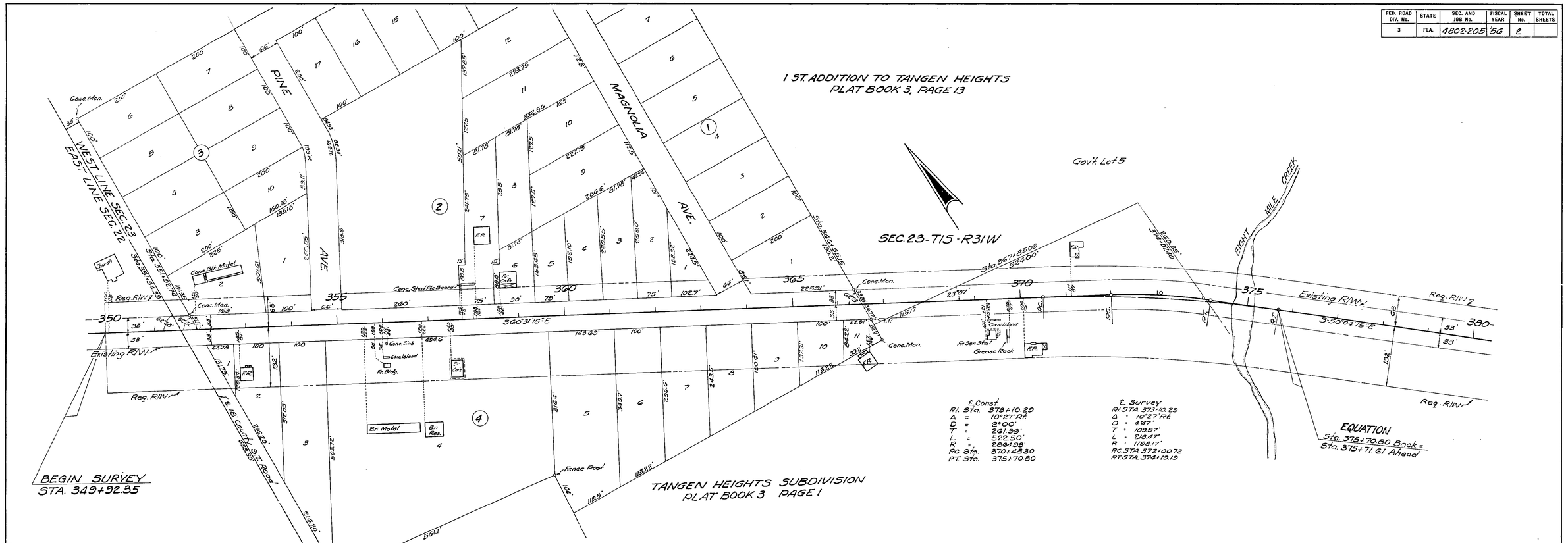

STATE OF FLORIDA
STATE ROAD DEPARTMENT

RIGHT OF WAY MAP

SECTION No. 4802-205

ROAD No. 10-A ESCAMBIA COUNTY

SCALE 1" = 1000'	NAMES	DATES	APPROVED BY
DRAWN			
TRACED	B.B. & M.S.	8-24-56	DIVISION ENGINEER
INDEXED			
REVISED			STATE HIGHWAY ENGINEER
REVISED			

FED. ROAD DIV. No.	STATE	SEC. AND JOB No.	FISCAL YEAR	SHEET No.	TOTAL SHEETS
3	FLA.	4802-205	'56	3	

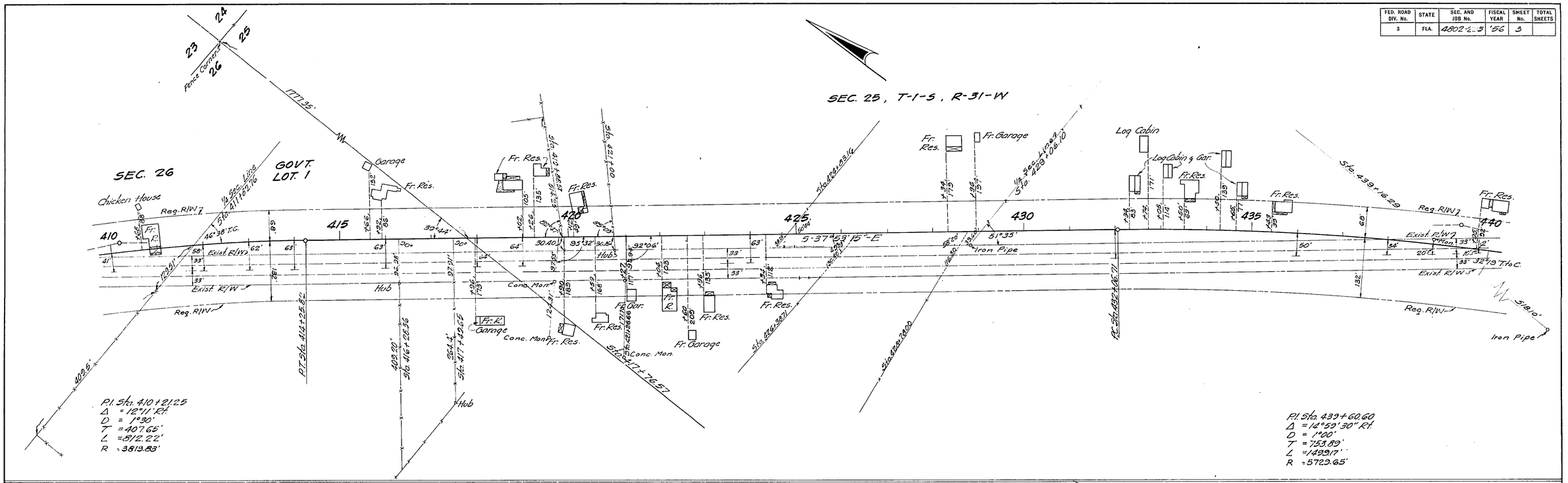

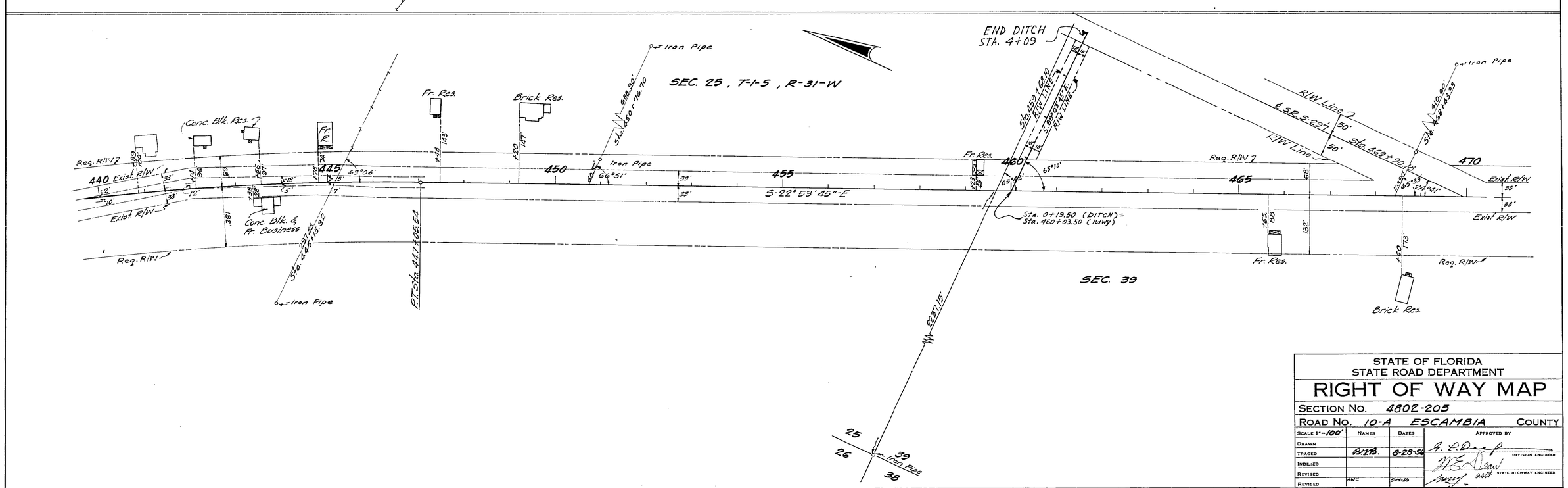

STATE OF FLORIDA
STATE ROAD DEPARTMENT

RIGHT OF WAY MAP

SECTION No. 4802-205

ROAD No. 10-A ESCAMBIA COUNTY

SCALE 1"=100'	NAMES	DATES	APPROVED BY
DRAWN			
TRACED	R.K.B.	8-28-56	DIVISION ENGINEER
INDEXED			
REVISED			STATE HIGHWAY ENGINEER
REVISED	AWC	5-4-59	

4802 205 3

FED. ROAD DIV. No.	STATE	SEC. AND JOB No.	FISCAL YEAR	SHEET No.	TOTAL SHEETS
3	FLA.	4802-205	56	4	

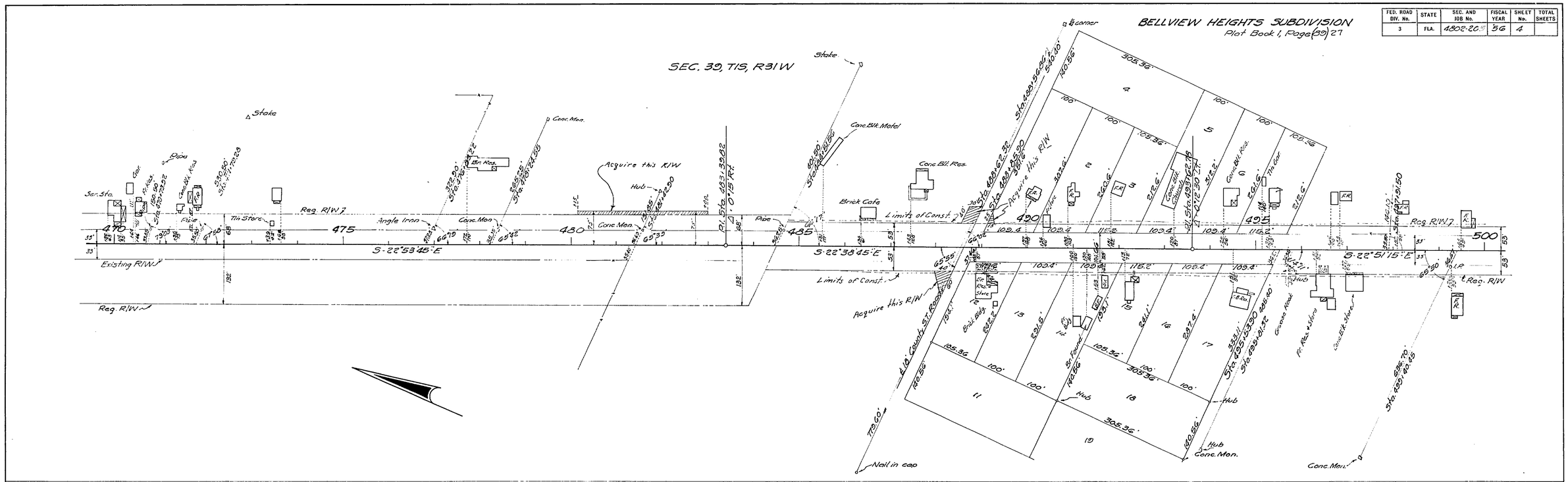

STATE OF FLORIDA
STATE ROAD DEPARTMENT

RIGHT OF WAY MAP

SECTION No. 4802-205

ROAD No. 10-A ESCAMBIA COUNTY

SCALE 1"=100'	NAMES	DATES	APPROVED BY
DRAWN			
TRACED	H.R.G.M.S	8-27-56	DIVISION ENGINEER
INDEXED			
REVISED		4-29-58	STATE HIGHWAY ENGINEER
REVISED	H.W.C.	5-13-59	

4802 205 4

FED. ROAD DIV. No.	STATE	SEC. AND JOB No.	FISCAL YEAR	SHEET No.	TOTAL SHEETS
3	FLA.	4802-205	56	5	

5

205

4802

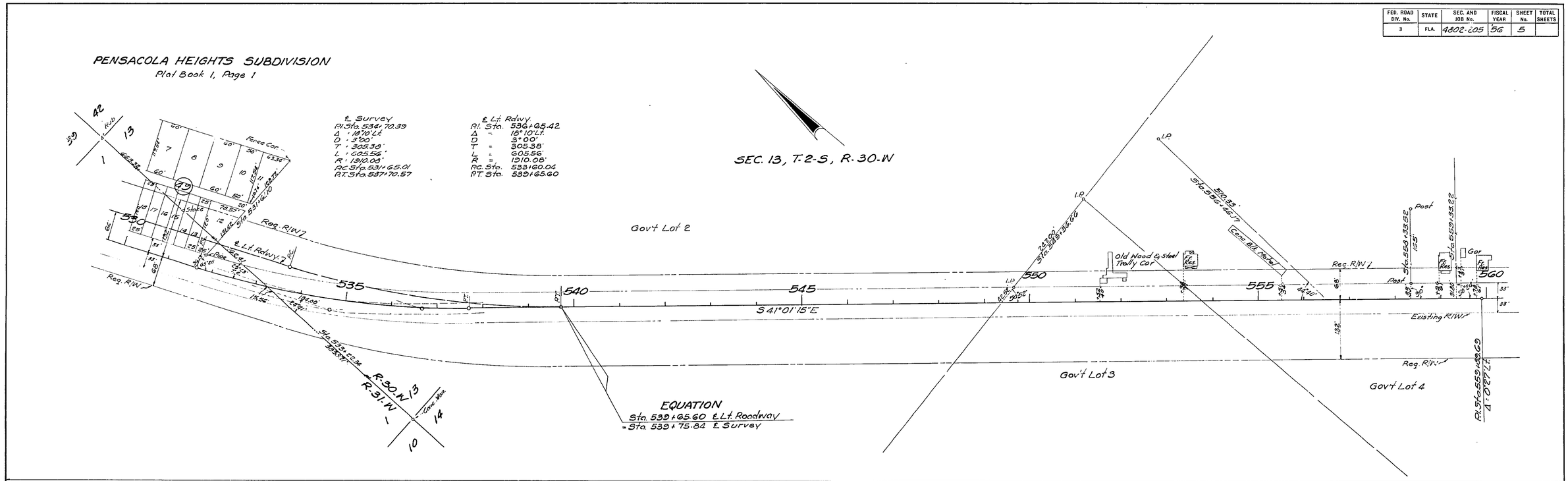

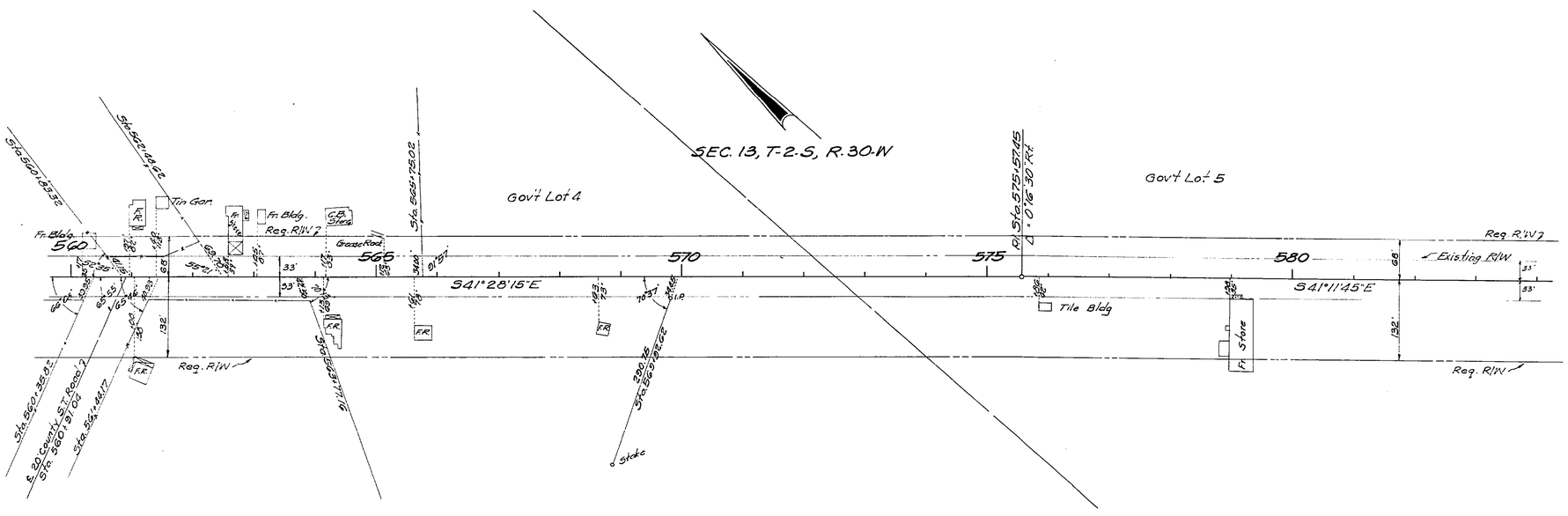

STATE OF FLORIDA
STATE ROAD DEPARTMENT

RIGHT OF WAY MAP

SECTION No. 4802-205

ROAD No. 10-A ESCAMBIA COUNTY

SCALE 1" = 100'	NAMES	DATES	APPROVED BY
DRAWN			
TRACED	M.S.	8-29-56	DIVISION ENGINEER
INDEXED			
REVISED			STATE HIGHWAY ENGINEER
REVISED			

FED. ROAD DIV. No.	STATE	SEC. AND JOB No.	FISCAL YEAR	SHEET No.	TOTAL SHEETS
3	FLA.	4802-205	56	6	

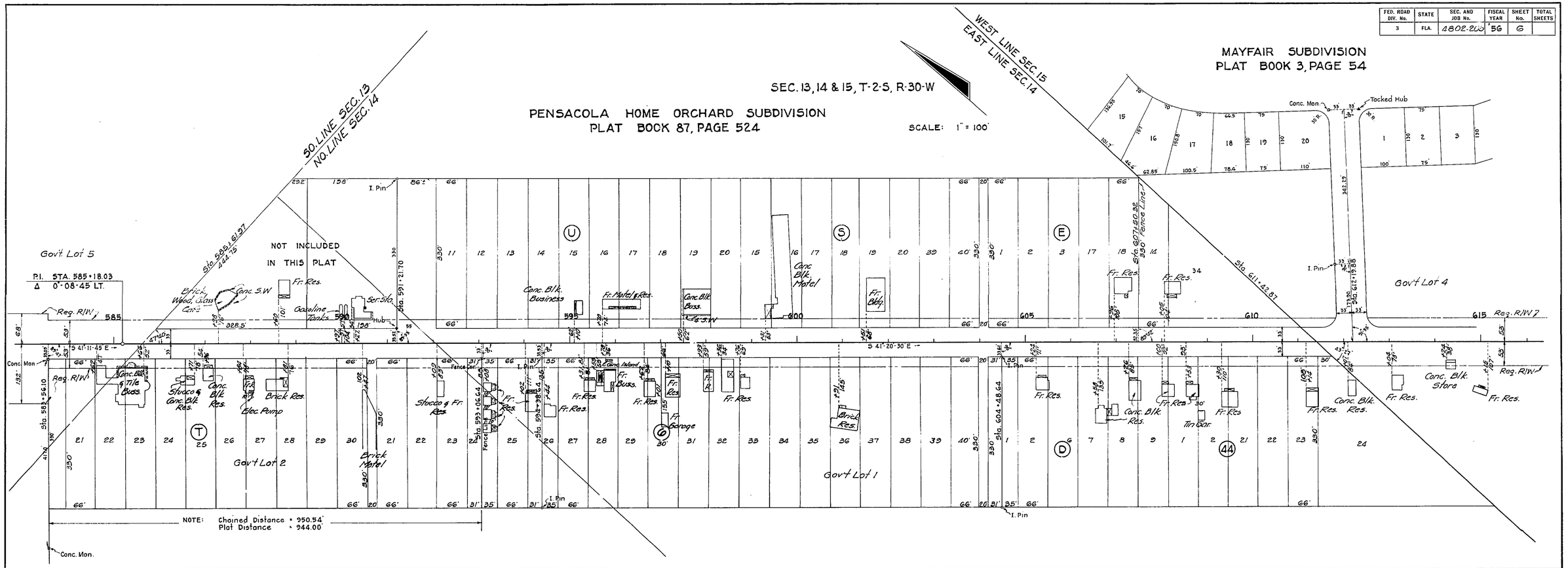

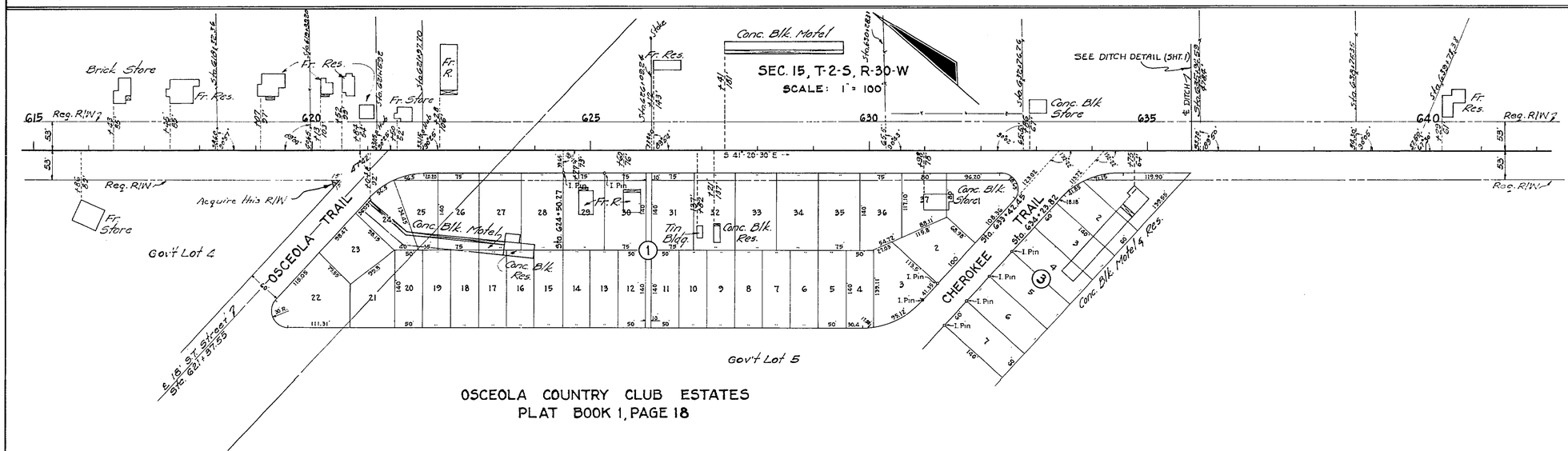

OSCEOLA COUNTY CLUB ESTATES
PLAT BOOK 1, PAGE 18

STATE OF FLORIDA
STATE ROAD DEPARTMENT

RIGHT OF WAY MAP

SECTION No. 4802-205

ROAD No. 10 A — ESCAMBIA COUNTY

SCALE 1"=	NAMES	DATES	APPROVED BY
DRAWN			
TRACED	W.P.	7-18-56	DIVISION ENGINEER
INDEXED			
REVISED	H.P.	5-14-57	STATE HIGHWAY ENGINEER
REVISED			

6 4802 205

FED. ROAD DIV. No.	STATE	SEC. AND JOB No.	FISCAL YEAR	SHEET No.	TOTAL SHEETS
3	FLA.	4802-205	'56	7	

4802 205 7

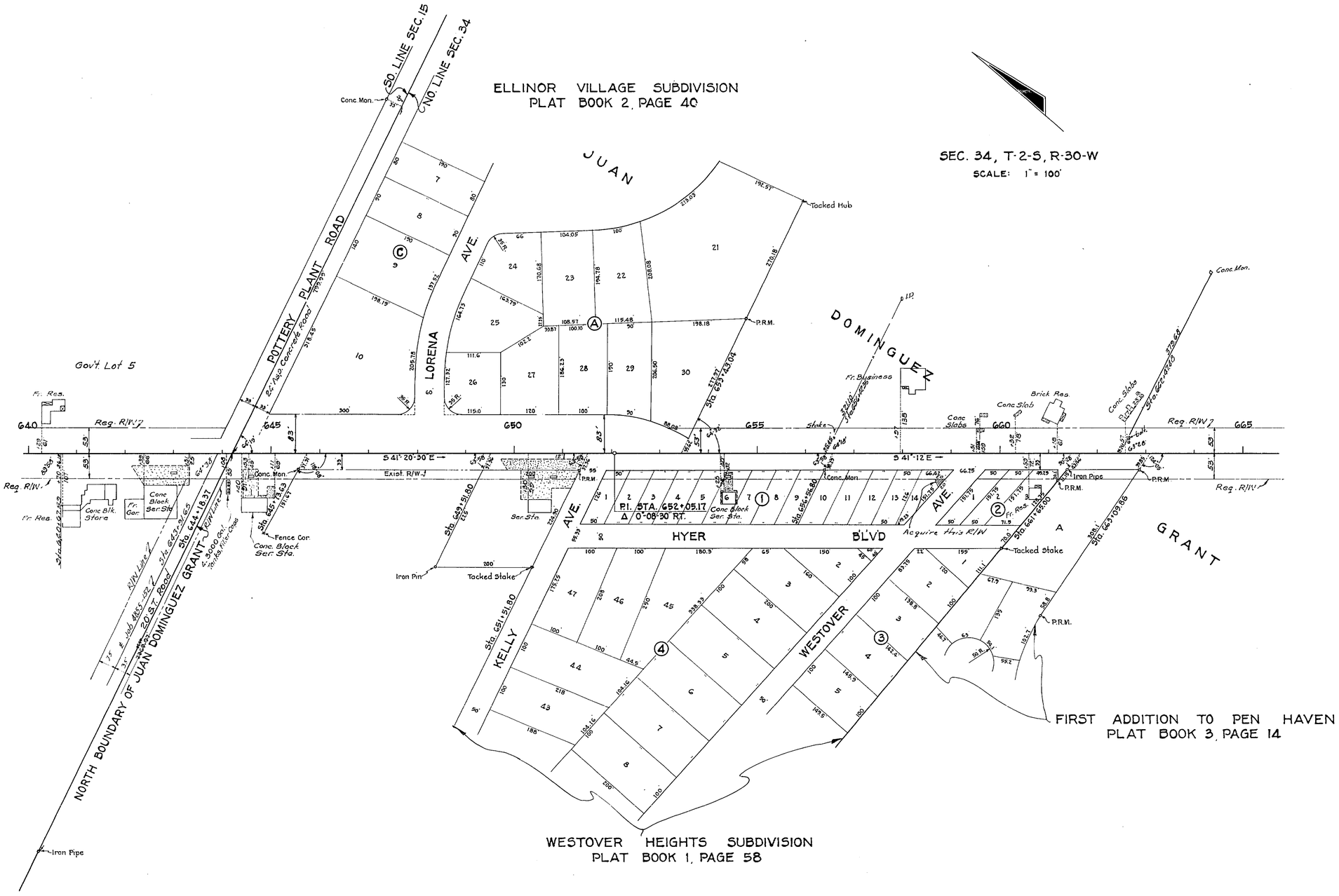

STATE OF FLORIDA
STATE ROAD DEPARTMENT

RIGHT OF WAY MAP

SECTION NO. 4802-205

ROAD NO. 10A ESCAMBIA COUNTY

SCALE 1"=	NAMES	DATES	APPROVED BY
DRAWN			
TRACED	W.P.	7-17-56	DIVISION ENGINEER
INDEXED			
REVISED			STATE HIGHWAY ENGINEER
REVISED			

FED. ROAD DIV. No.	STATE	SEC. AND JOB No.	FISCAL YEAR	SHEET No.	TOTAL SHEETS
3	FLA.	4802-205	56	8	

4802 205 8

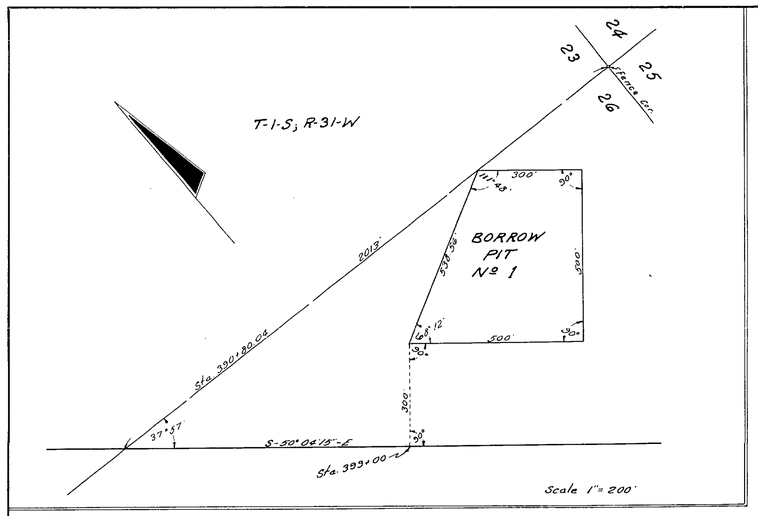

P.I. Sta. 672+98.58
Δ 11°-18' Lt.
D 2°-00'
T 283.43'
L 565.00'
R 2864.93'
P.C. Sta. 670+15.15
P.T. Sta. 675+80.15

SEC. 34, T-2-S, R-30-W

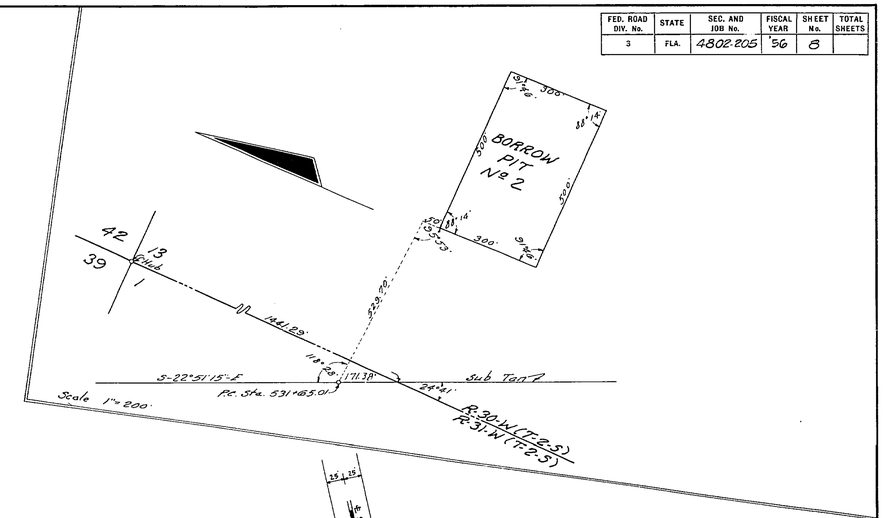

END SURVEY
STATION 674+12.66

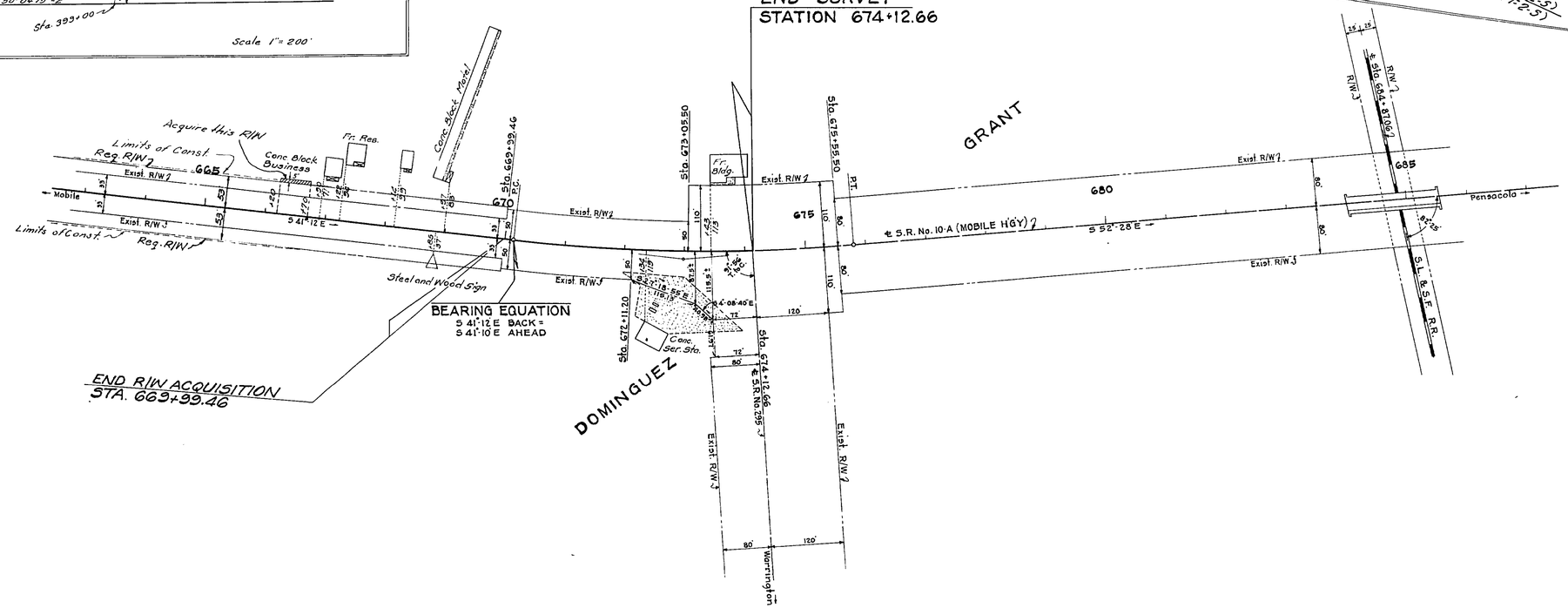

DETAIL SHOWING INTERSECTION OF STATE ROAD 295
WITH STATE ROAD 10-A (MOBILE HIGHWAY)
SCALE: 1" = 100'

STATE OF FLORIDA
STATE ROAD DEPARTMENT

RIGHT OF WAY MAP

SECTION No. 4802-205
ROAD No. 10-A ESCAMBIA COUNTY

SCALE 1" = 100'	NAMES	DATES	APPROVED BY
DRAWN	W.P.	8-1-56	
TRACED	W.P.	8-2-56	DIVISION ENGINEER
INDEXED			
REVISED			STATE HIGHWAY ENGINEER
REVISED			

FED. ROAD DIV. No.	STATE	SEC. AND JOB No.	FISCAL YEAR	SHEET No.	TOTAL SHEETS
3	FLA.	4802-205	'57	9	9

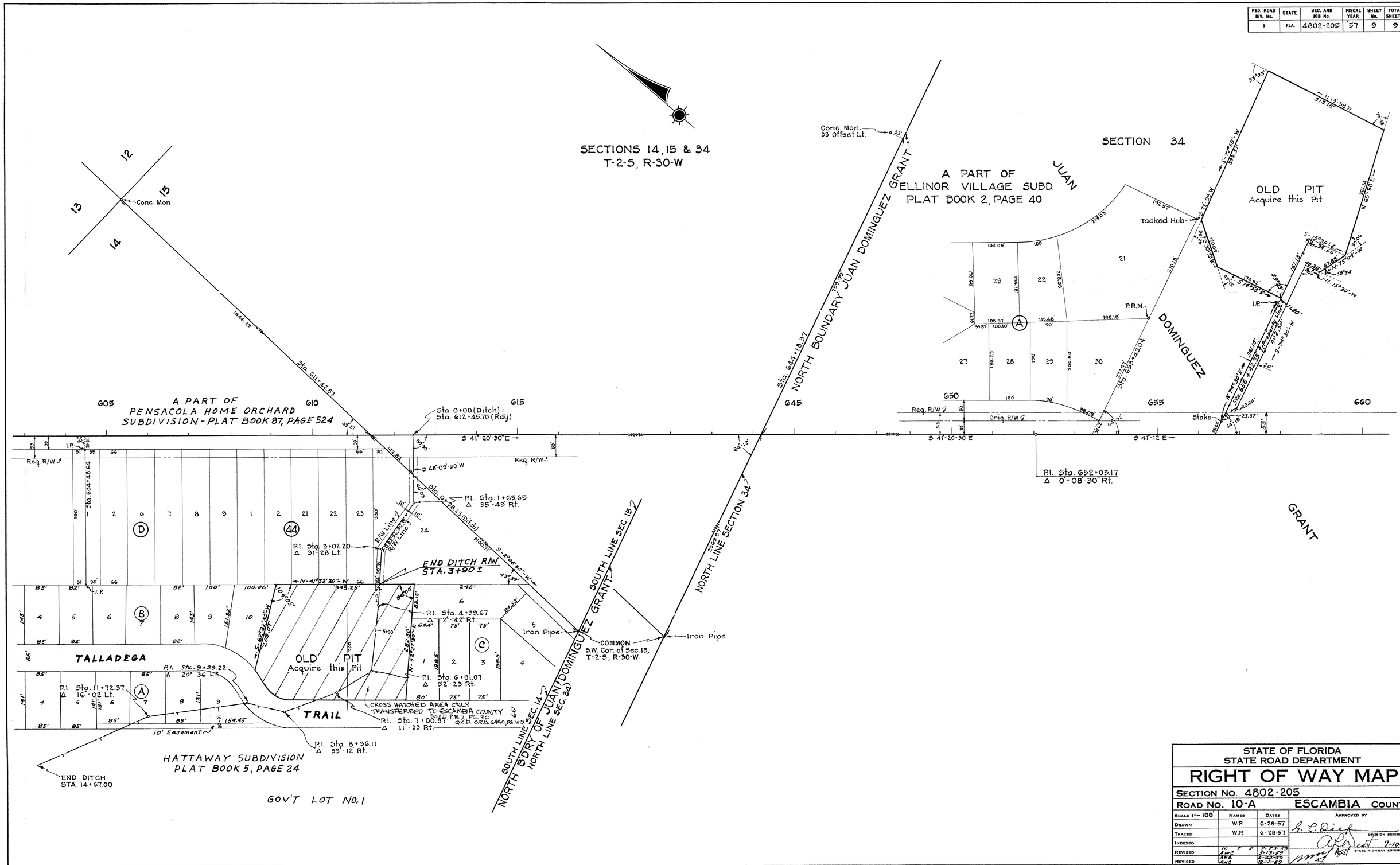

STATE OF FLORIDA
STATE ROAD DEPARTMENT

RIGHT OF WAY MAP

SECTION No. 4802-205

ROAD No. 10-A ESCAMBIA COUNTY

SCALE 1" = 100'	NAMES	DATES	APPROVED BY
DRAWN	W.P.	6-28-57	G. C. Dief — DIVISION ENGINEER
TRACED	W.P.	6-28-57	
INDEXED			A. L. Dent 9-10-57 — STATE HIGHWAY ENGINEER
REVISED	H. T. R. / AWC	2-25-59 / 5-13-59	
REVISED	AWC / AWC	6-22-59 / 12-1-59	
Add Transfer	J.L.B.	11-4-08	
Add Rec. Data	J.L.B.	12-9-08 / 10-20-09	

F.A. PROJECT NO.	SHEET NO.

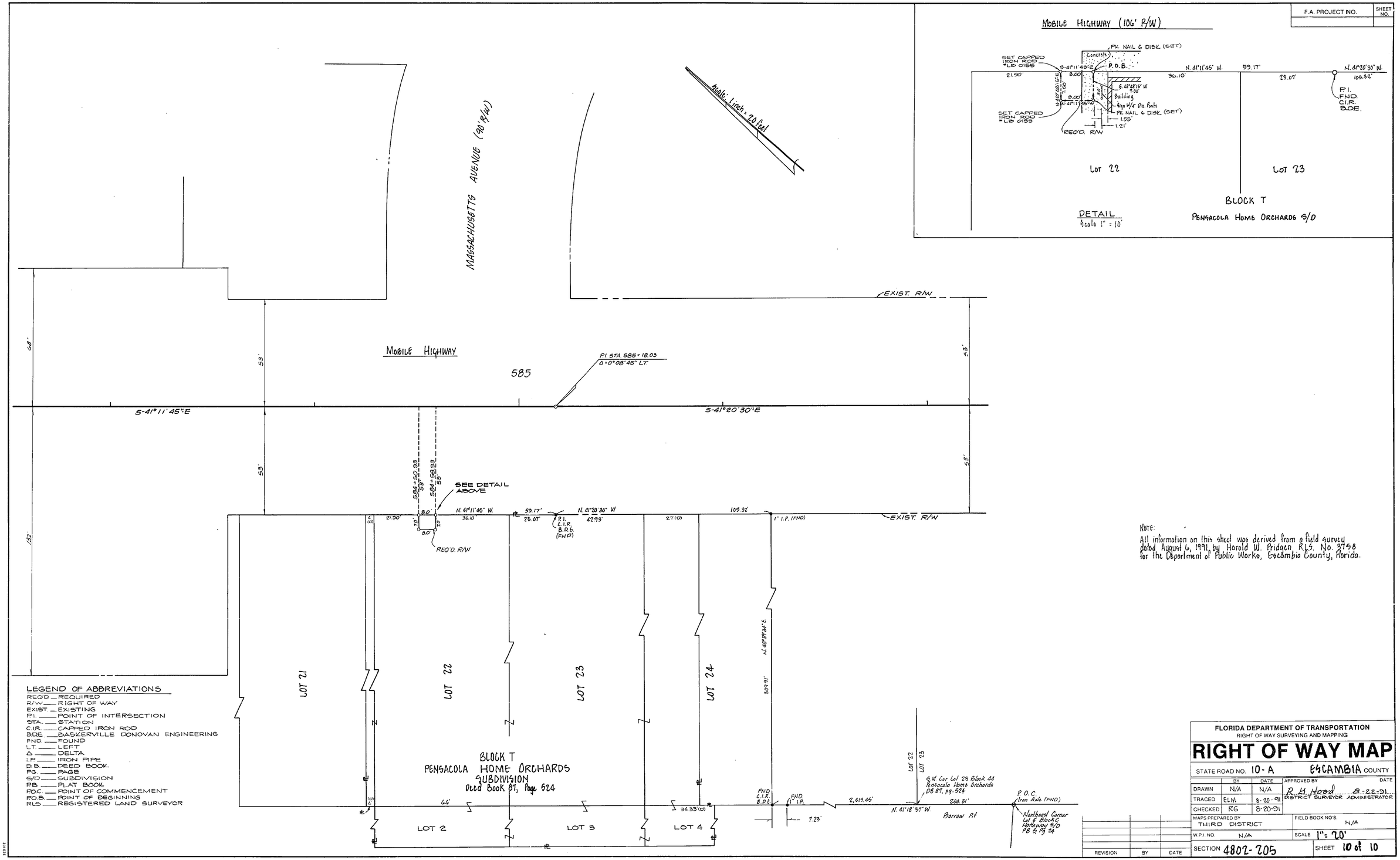

NOTE:
All information on this sheet was derived from a field survey dated August 6, 1991, by Harold W. Pridgen, R.L.S. No. 3758 for the Department of Public Works, Escambia County, Florida.

LEGEND OF ABBREVIATIONS

REQ'D — REQUIRED
R/W — RIGHT OF WAY
EXIST. — EXISTING
P.I. — POINT OF INTERSECTION
STA. — STATION
C.I.R. — CAPPED IRON ROD
B.D.E. — BASKERVILLE DONOVAN ENGINEERING
FND. — FOUND
LT. — LEFT
Δ — DELTA
I.P. — IRON PIPE
D.B. — DEED BOOK
PG. — PAGE
S/D — SUBDIVISION
P.B. — PLAT BOOK
P.O.C. — POINT OF COMMENCEMENT
P.O.B. — POINT OF BEGINNING
R.L.S. — REGISTERED LAND SURVEYOR

REVISION	BY	DATE

FLORIDA DEPARTMENT OF TRANSPORTATION
RIGHT OF WAY SURVEYING AND MAPPING

RIGHT OF WAY MAP

STATE ROAD NO. 10-A ESCAMBIA COUNTY

	BY	DATE	APPROVED BY	DATE
DRAWN	N/A	N/A	R. G. Hood	8-22-91
TRACED	ELM	8-20-91	DISTRICT SURVEYOR ADMINISTRATOR	
CHECKED	RG	8-20-91		

MAPS PREPARED BY: THIRD DISTRICT
FIELD BOOK NO'S. N/A
W.P.I. NO. N/A
SCALE 1" = 20'
SECTION 4802-205
SHEET 10 of 10