FED. ROAD DIV. No.	STATE	F A PROJECT NO.	FISCAL YEAR	SHEET No.
3	FLA.			1

Book Nº's 890049
890047
891446
894499
894501
898292
898398
889558

DETAIL OF REFERENCE POINTS

No Scale

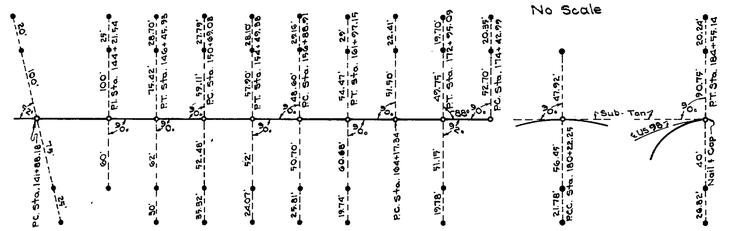

o Denotes Treated Hub

● Denotes 1/4" Steel Rod

NOTE:

⊙———————— R/W Mrk

These symbols denote the location of underground Permanent R/W Markers (P.R/W.M). The P.R/W.M are 5/8" copper coated rods. Above ground reference markers are located within 1' of the P.R/W.M, where possible.

The locations of the P.R/W.M were established by field survey in Oct. 1979. The original field notes are filed in the District 3 Office, State of Florida Department of Transportation, Chipley, Florida. Copies of these notes are filed in the office of R/W Engineering, State of Florida Department of Transportation, Tallahassee, Florida.

Filed for record in the Office of the County Comptroller for the County of Escambia, State of Florida in Map Book 1, Page 88-88E, on the 5th day of March A. D. 1982.

County Comptroller
Escambia County, Florida

PI	Sta. 144+21.54
Δ	27° 27' 54.72" Lt.
D	6° 00' 00"
T	233.865'
L	457.793'
R	954.93'
PC.	Sta. 141+88.18
P.T.	Sta. 146+45.93

PENSACOLA

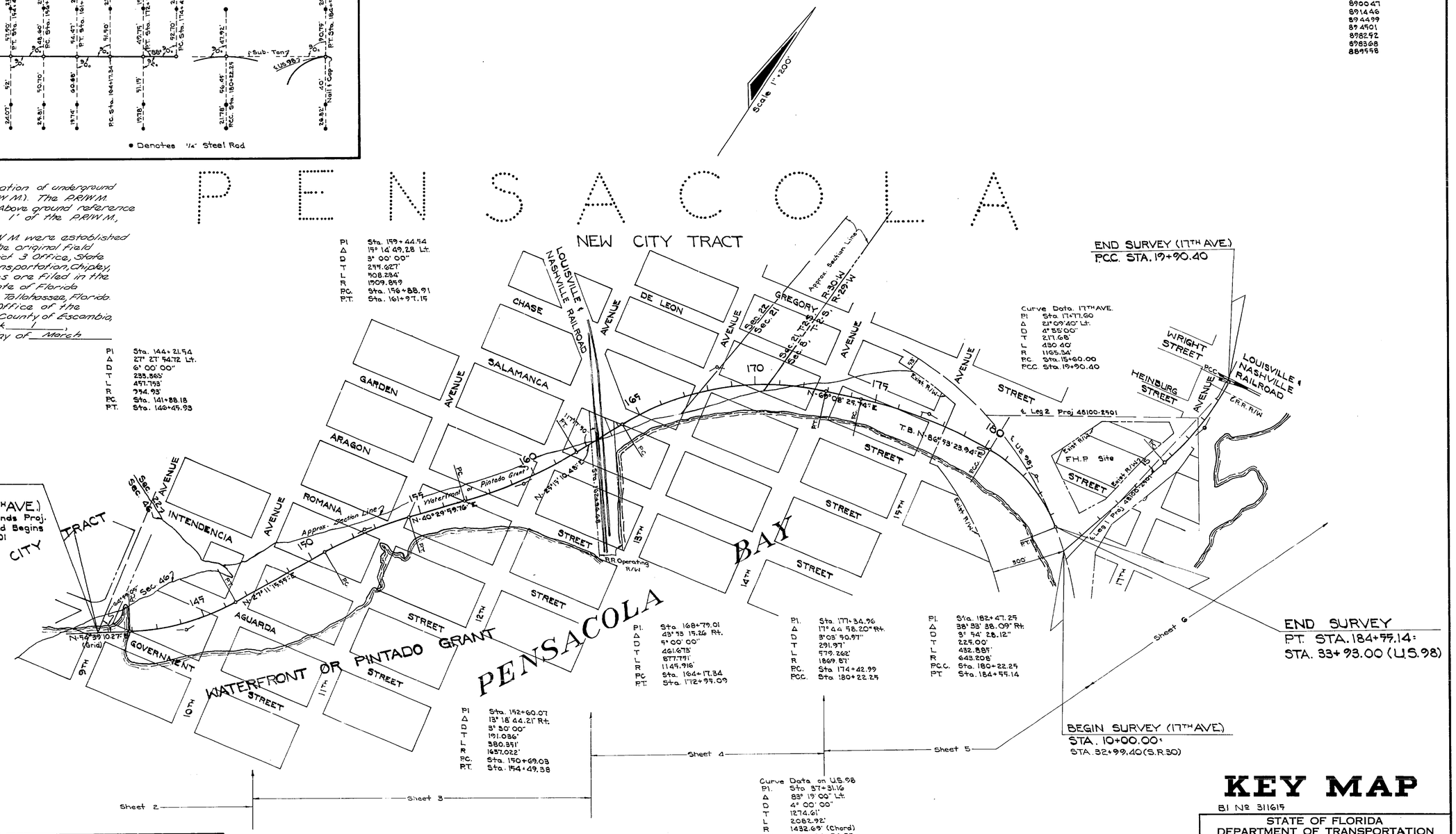

PI	Sta. 159+44.54
Δ	19° 14' 49.28" Lt.
D	3° 00' 00"
T	299.627'
L	508.284'
R	1909.859
PC.	Sta. 156+88.91
P.T.	Sta. 161+97.15

END SURVEY (17TH AVE.)
P.C.C. STA. 19+90.40

Curve Data. 17TH AVE.

PI	Sta 17+77.60
Δ	21° 09' 40" Lt.
D	4° 55' 00"
T	217.68'
L	430.40'
R	1165.34'
P.C.	Sta. 15+60.00
P.C.C.	Sta. 19+90.40

BEGIN SURVEY
STA. 140+74.18:
STA. 30+00.00 (9TH AVE.)
NOTE: Sta. 140+74.18 Ends Proj. 48006-2503 And Begins Proj. 48006-2501

PI	Sta. 152+60.07
Δ	13° 18' 44.21" Rt.
D	3° 30' 00"
T	191.086'
L	380.351'
R	1637.022'
P.C.	Sta. 150+69.03
P.T.	Sta. 154+49.38

PI	Sta. 168+79.01
Δ	43° 33' 15.26" Rt.
D	5° 00' 00"
T	461.673'
L	877.791'
R	1145.916'
PC	Sta. 164+17.34
P.T.	Sta. 172+95.09

PI	Sta. 177+34.96
Δ	17° 44' 58.20" Rt.
D	3° 03' 50.97"
T	291.97'
L	579.262'
R	1869.81'
P.C.	Sta. 174+42.99
P.C.C.	Sta. 180+22.25

PI	Sta. 182+47.25
Δ	38° 33' 38.09" Rt.
D	3° 54' 28.12"
T	225.00'
L	432.883'
R	643.208'
P.C.C.	Sta. 180+22.25
P.T.	Sta. 184+55.14

END SURVEY
P.T. STA. 184+77.14:
STA. 33+93.00 (U.S. 98)

BEGIN SURVEY (17TH AVE.)
STA. 10+00.00:
STA. 32+99.40 (S.R. 30)

Curve Data on U.S. 98

PI.	Sta 37+31.16
Δ	83° 19' 00" Lt.
D	4° 00' 00"
T	1274.61'
L	2082.92'
R	1432.69' (Chord)
P.C.	Sta. 24+56.55
P.T.	Sta. 45+39.47

STATION	X	Y	CONVERGENCE	SCALE FACTOR
144+21.538	1147870.6842	523284.5529	1° 21' 30.71"	.999957390
152+60.066	1148269.8141	524034.3047	1° 21' 28.55"	.999957545
159+44.54	1148716.9210	524551.3791	1° 21' 26.03"	.999957654
168+79.008	1149125.7571	525395.0247	1° 21' 23.80"	.999957831
177+34.959	1149971.5386	525707.1724	1° 21' 18.99"	.999957900
182+47.251	1150488.0131	525729.7927	1° 21' 16.03"	.999957908
184+55.136	1150669.9200	525597.3734	1° 21' 14.97"	.999957881

UTILITY OWNER

Power	Gulf Power Co.
Telephone	Southern Bell Tele. Co.
Water Main	City of Pensacola
Sanitary Sewer	City of Pensacola
Gas Main	City of Pensacola

REVISION	BY	DATE
Add P.R/W.M Note	MLH	2-24-82
Sec. Line	" "	10-16-86

KEY MAP

BI Nº 311615

STATE OF FLORIDA
DEPARTMENT OF TRANSPORTATION

RIGHT OF WAY MAP

STATE ROAD NO. ESCAMBIA COUNTY

	BY	DATE	APPROVED BY	DATE
DRAWN				DISTRICT ENGINEER
TRACED	FA.	1-10-75		
CHECKED	JP	12-16-75		ENGINEER OF RIGHT OF WAY
COMPARED				
INDEXED				STATE HIGHWAY ENGINEER

SECTION 48006-2501 SHEET 1 OF 6

BAYFRONT PARKWAY — 9TH AVE. TO BAY BRIDGE

9 / 1 2501 48006

48006 2501 2 6

FED. ROAD DIV. No.	STATE	F A PROJECT NO.	FISCAL YEAR	SHEET No.
3	FLA.			2

STATE OF FLORIDA
DEPARTMENT OF TRANSPORTATION

RIGHT OF WAY MAP

STATE ROAD NO. ESCAMBIA COUNTY

	BY	DATE	APPROVED BY	DATE
DRAWN			[signature]	1-30-76 DISTRICT ENGINEER
TRACED	FA.	1-10-75		
CHECKED	J.P.	12-16-75	[signature]	2-5-76 ENGINEER OF RIGHT OF WAY
COMPARED				
INDEXED				STATE HIGHWAY ENGINEER

REVISION	BY	DATE
Add P.R/W M & Note	MLH	2-24-82
BIK. 163	BW	2-16-77
R/W	BW	4-6-76
R/W	S.W.W.P.H.	3-24-76

SECTION 48006-2501 SHEET 2 OF 6

BAYFRONT PARKWAY ~ 9TH AVE. TO BAY BRIDGE

48006 2501 3 6

FED. ROAD DIV. No.	STATE	F.A. PROJECT NO.	FISCAL YEAR	SHEET No.
3	FLA.			3

P.I. Sta. 159+44.94
Δ 15° 14' 49.28" Lt.
D 3° 00' 00"
T 255.627'
L 508.234'
R 1909.859'
P.C. Sta. 1564+88.91
P.T. Sta. 1614+97.15

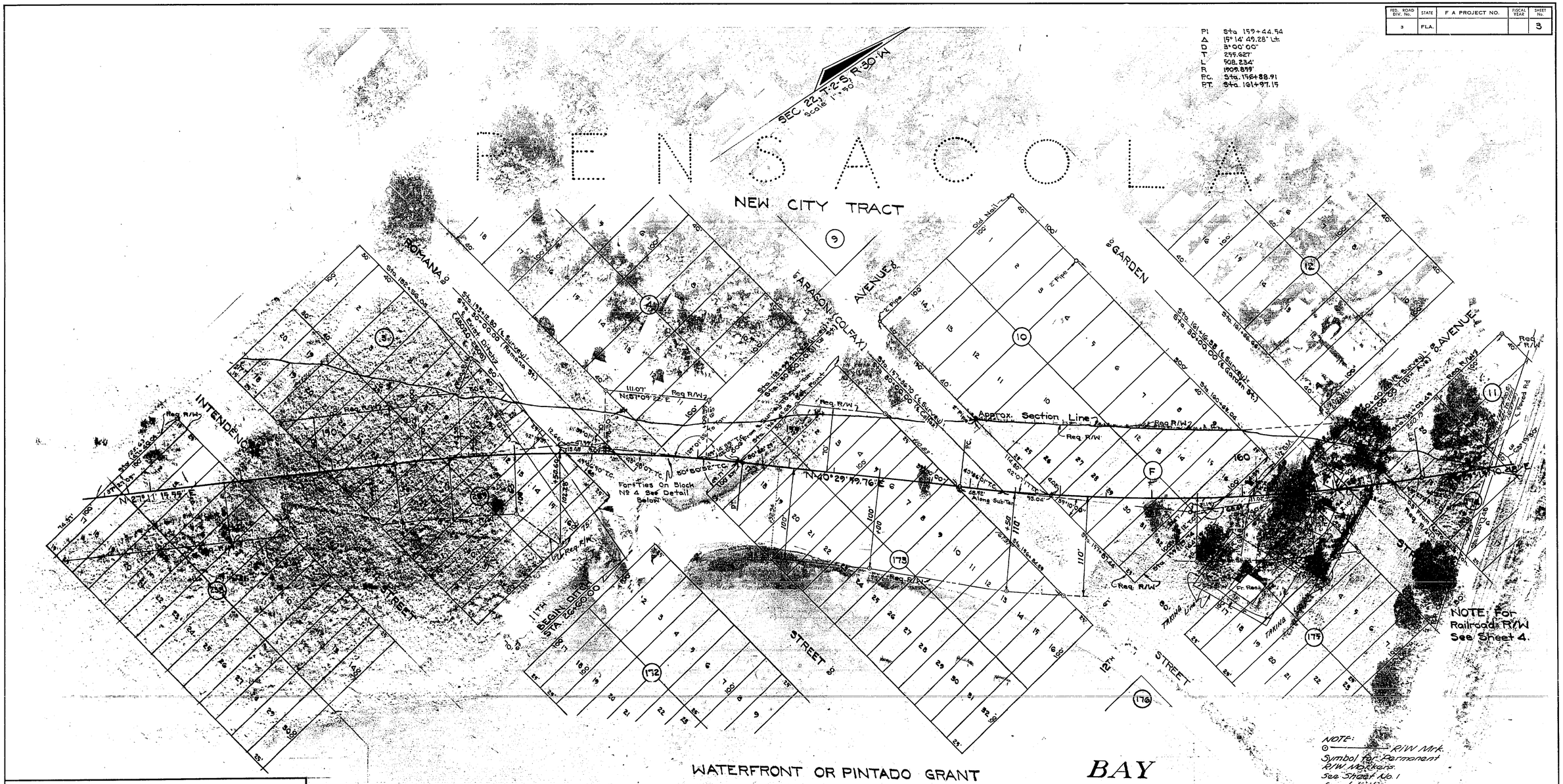

PD-1407 PHOTO DATE 9-21-73

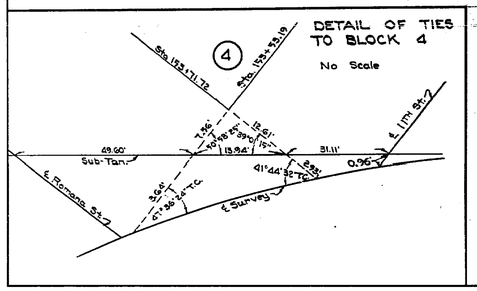

PENSACOLA

P.I. Sta. 152+60.07
Δ 13° 15' 44.21" Rt.
D 3° 30' 00"
T 191.056'
L 380.591'
R 1637.022'
P.C. Sta. 150+69.03
P.T. Sta. 154+49.38

STATE OF FLORIDA
DEPARTMENT OF TRANSPORTATION

RIGHT OF WAY MAP

STATE ROAD No. ESCAMBIA COUNTY

	BY	DATE	APPROVED BY	DATE
DRAWN			E. H. Lee	1-31 DISTRICT ENGINEER
TRACED	F.A.	1-10-75		
CHECKED	J.P.	12-16-75	A. E. Wheel	2-5-76 ENGINEER OF RIGHT OF WAY
COMPARED				
INDEXED				STATE HIGHWAY ENGINEER

REVISION	BY	DATE
Add P.R.W.M.'s & Note	NLW	2-24-82
Taking Line & R/W	BW-WPH	10-8-76
R/W	BW	4-6-76

SECTION 48006-2501 SHEET 3 OF 6

BAYFRONT PARKWAY - 9TH AVE. TO BAY BRIDGE

FED. ROAD DIV. No.	STATE	F A PROJECT NO.	FISCAL YEAR	SHEET No.
3	FLA.			4

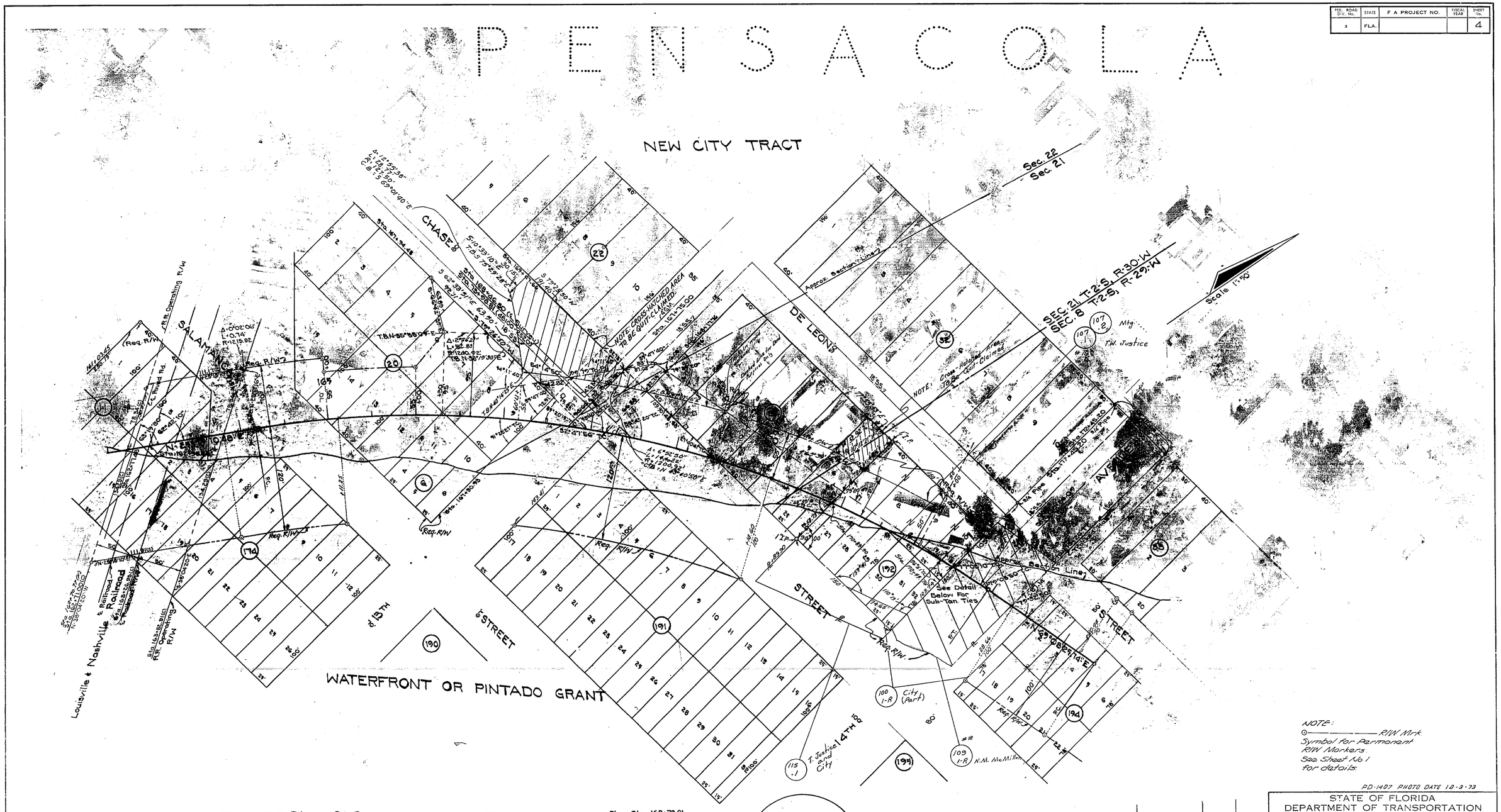

Pl.	Sta. 168+79.01
Δ	43° 55' 15.26" Rt.
D	5° 00' 00"
T	461.673'
L	877.751'
R	1145.916'
P.C.	Sta. 164+17.34
P.T.	Sta. 172+95.09

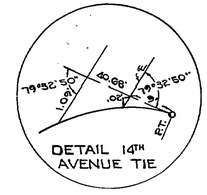

DETAIL 14TH AVENUE TIE

NOTE:
⊙———— R/W Mrk.
Symbol for Permanent R/W Markers.
See Sheet No. 1 for details.

PD-1407 PHOTO DATE 10-3-73

REVISION	BY	DATE
QUIT CLAIM AREA	BW-BDS	7-16-84
Add P.R.W.M. & Note	MLH	2-24-82
Add Quit-Claim Area	B.W.-R.P.H.	2-17-78
R/W & Property Tie	B.W.-Kyle	2-28-77
R/W	BW	2-16-77
R/W	R.G.M.-D.B.	10-22-76
R/W	F.A.-W.P.H.	8-25-76
R/W	B.W.-R.P.H.	8-3-76
R/W	BW	6-11-76
R/W	BW	4-6-76
R/W	F.A.-W.P.H.	3-2-76

STATE OF FLORIDA
DEPARTMENT OF TRANSPORTATION

RIGHT OF WAY MAP

STATE ROAD NO. ESCAMBIA COUNTY

	BY	DATE	APPROVED BY	DATE
DRAWN				
TRACED	F.A.	1-10-75		DISTRICT ENGINEER
CHECKED	J.P.	12-16-75	J. E. Mabel	2-5-76 ENGINEER OF RIGHT OF WAY
COMPARED				
INDEXED				STATE HIGHWAY ENGINEER

SECTION 48006-2501 SHEET 4 OF 6

BAYFRONT PARKWAY ~ 9TH AVE. TO BAY BRIDGE

48006 2501 4 6

48006 2501 5 6

FED. ROAD DIV. No.	STATE	F A PROJECT NO.	FISCAL YEAR	SHEET No.
3	FLA.			5



Curve Data, U.S. 98

P.I.	Sta. 27+31.16
Δ	89°19'00" Lt.
D	4°00'00"
T	1274.61'
L	2062.92'
R	1432.69' (chord)
P.C.	Sta. 24+76.44
P.T.	Sta. 45+39.47

REVISION	BY	DATE
Avenue	BW-T.D	12-12-85
Add P.R/W M & Note	MLH	2-24-82
Quitclaimed R/W	BH.	5-31-79
Sec. Line	FA-RPH	8-10-76
R/W	BW	4-6-76

STATE OF FLORIDA
DEPARTMENT OF TRANSPORTATION

RIGHT OF WAY MAP

STATE ROAD No. ESCAMBIA COUNTY

	BY	DATE	APPROVED BY	DATE
DRAWN				
TRACED	FA.	1-10-75	DISTRICT ENGINEER	1-30-76
CHECKED	JP	12-16-75	ENGINEER OF RIGHT OF WAY	2-5-6
COMPARED				
INDEXED			STATE HIGHWAY ENGINEER	

SECTION 48006-2501 SHEET 5 OF 6

BAYFRONT PARKWAY - 9TH AVE. TO BAY BRIDGE

FED. ROAD DIV. No.	STATE	F A PROJECT NO.	FISCAL YEAR	SHEET No.
3	FLA.			6

PENSACOLA

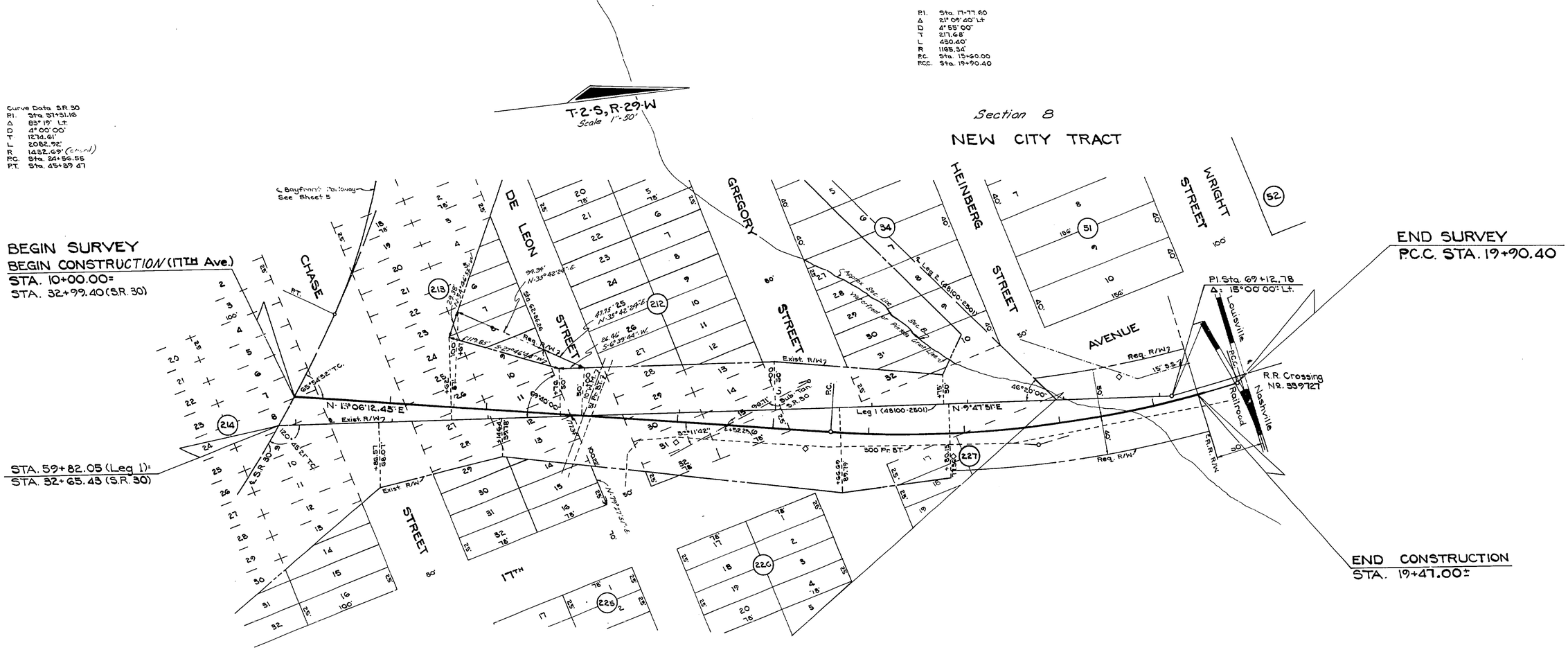

WATERFRONT OR PINTADO GRANT

STATE OF FLORIDA
DEPARTMENT OF TRANSPORTATION

RIGHT OF WAY MAP

STATE ROAD No. ESCAMBIA COUNTY

	BY	DATE	APPROVED BY	DATE
DRAWN				
TRACED	F.A.	12-17-75		DISTRICT ENGINEER
CHECKED	J.P.	12-23-75	[signature]	2-5-76 ENGINEER OF RIGHT OF WAY
COMPARED				
INDEXED				STATE HIGHWAY ENGINEER

REVISION	BY	DATE
Sec. Line	FA-RPH.	8-10-76
M-5	[illegible]	[illegible]

SECTION 48006-2501 SHEET 6 OF 6

BAYFRONT PARKWAY - 9TH AVE. TO BAY BRIDGE

48006 2501 6