FED. ROAD DIST. No.	STATE	FED. AID PROJ. No.	FISCAL YEAR	SHEET NO.	TOTAL SHEETS
8	FLA.	5563	1941	1	5

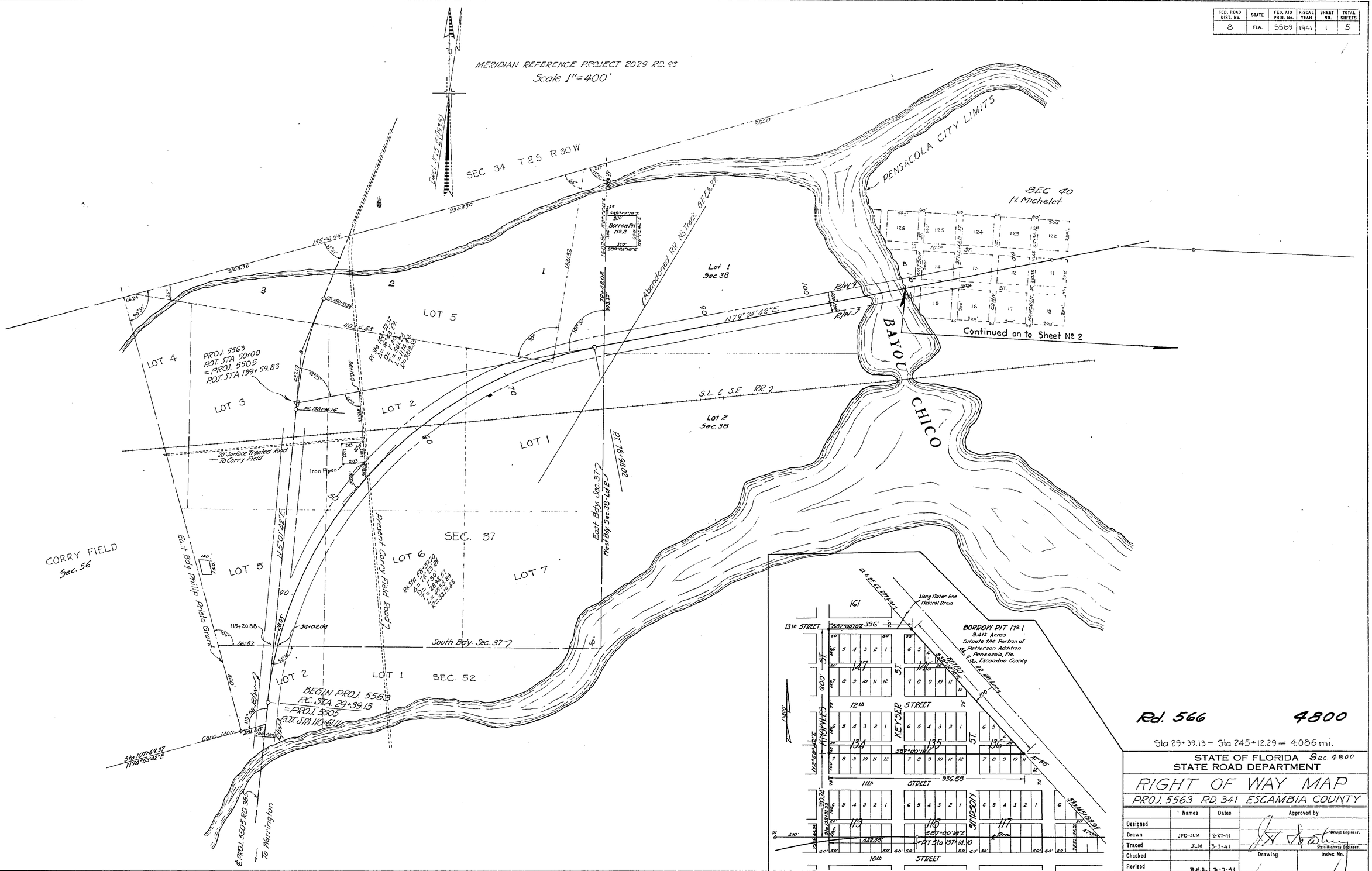

FED. ROAD DIST. No.	STATE	FED. AID PROJ. No.	FISCAL YEAR	SHEET NO.	TOTAL SHEETS
8	FLA.	5563	1941	2	5

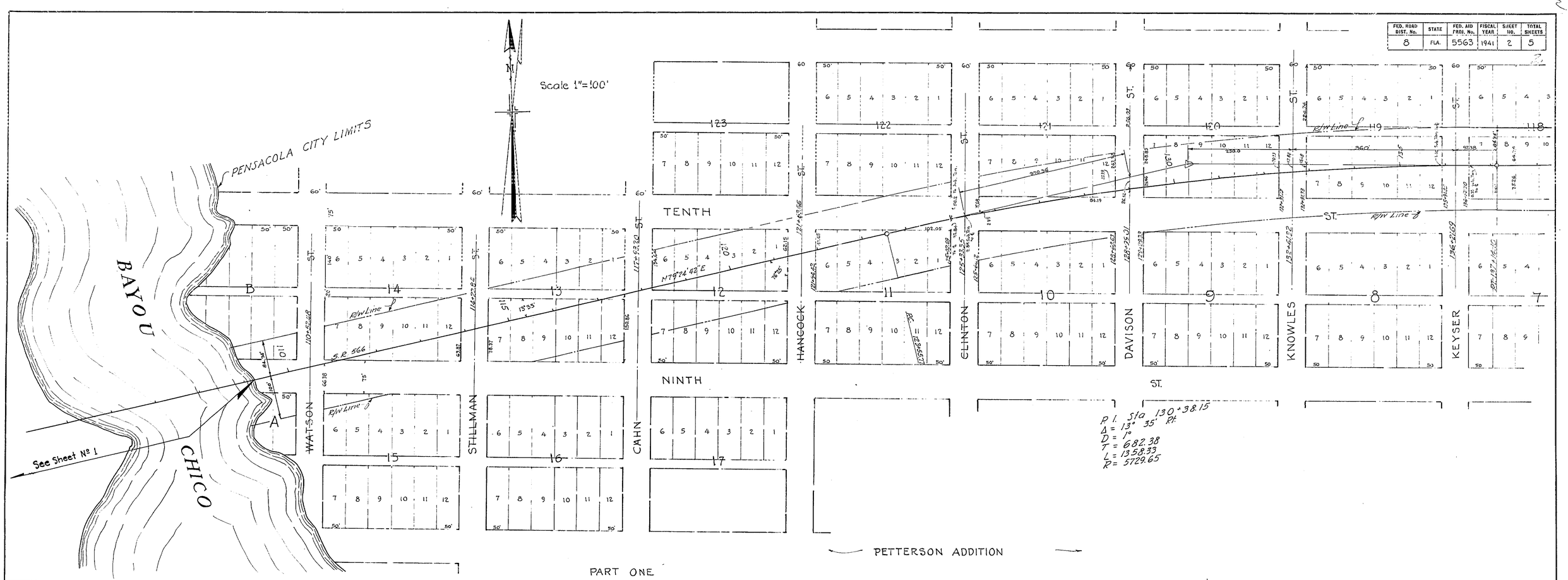

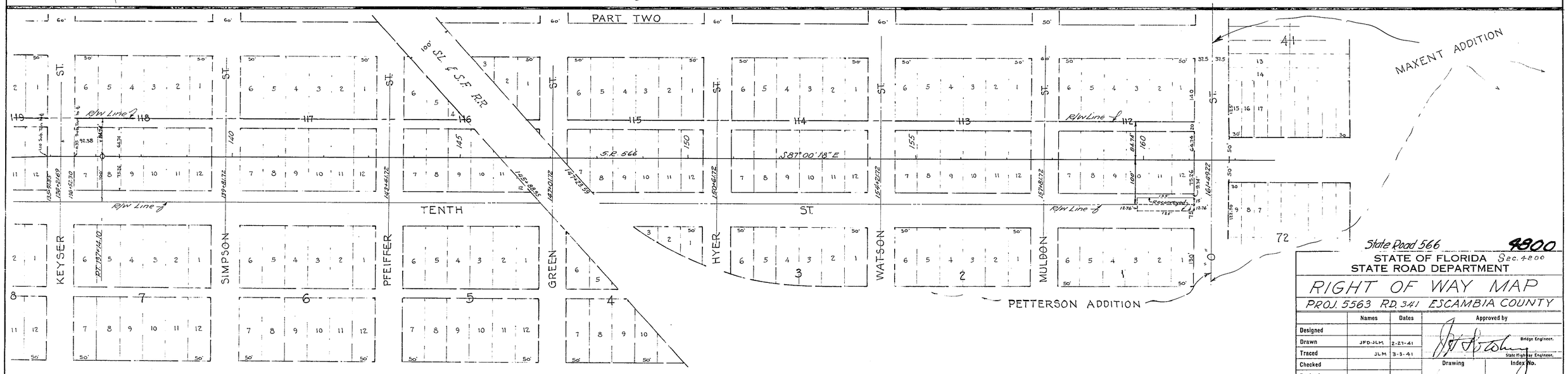

State Road 566 4800

STATE OF FLORIDA Sec. 4800
STATE ROAD DEPARTMENT

RIGHT OF WAY MAP

PROJ. 5563 RD. 341 ESCAMBIA COUNTY

	Names	Dates	Approved by
Designed			Bridge Engineer.
Drawn	JFD-JLM	2-27-41	
Traced	JLM	3-3-41	State Highway Engineer.
Checked			Drawing / Index No.
Revised			

FED. ROAD DIST. No.	STATE	FED. AID PROJ. No.	FISCAL YEAR	SHEET NO.	TOTAL SHEETS
8	FLA.	5563	1941	3	5

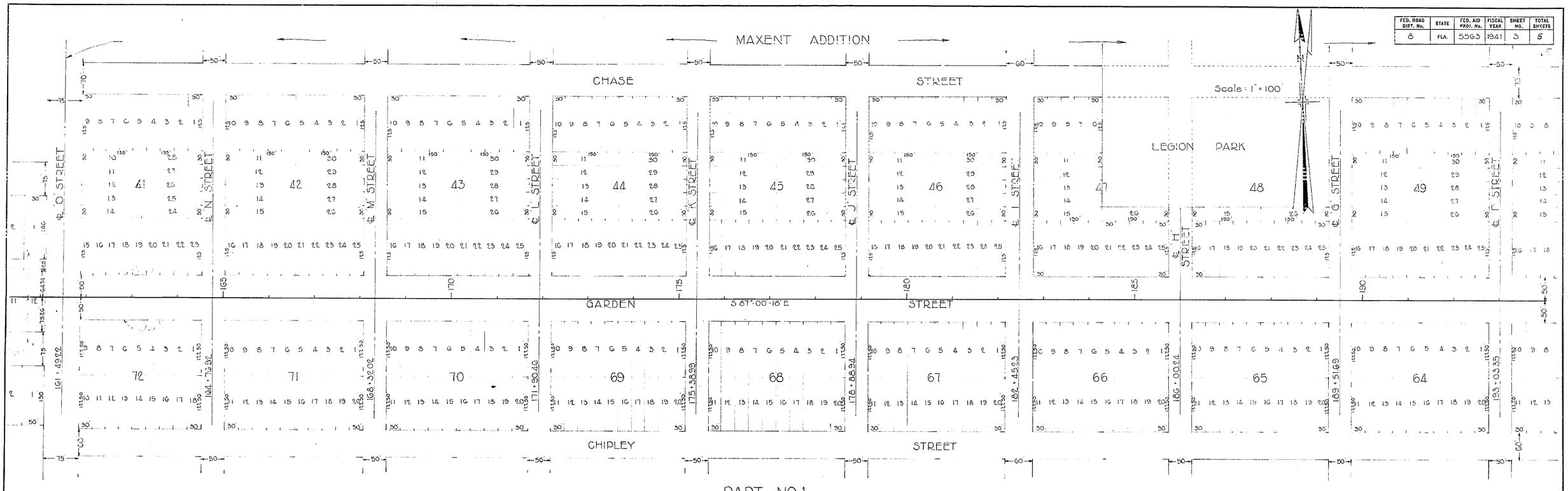

PART NO.1

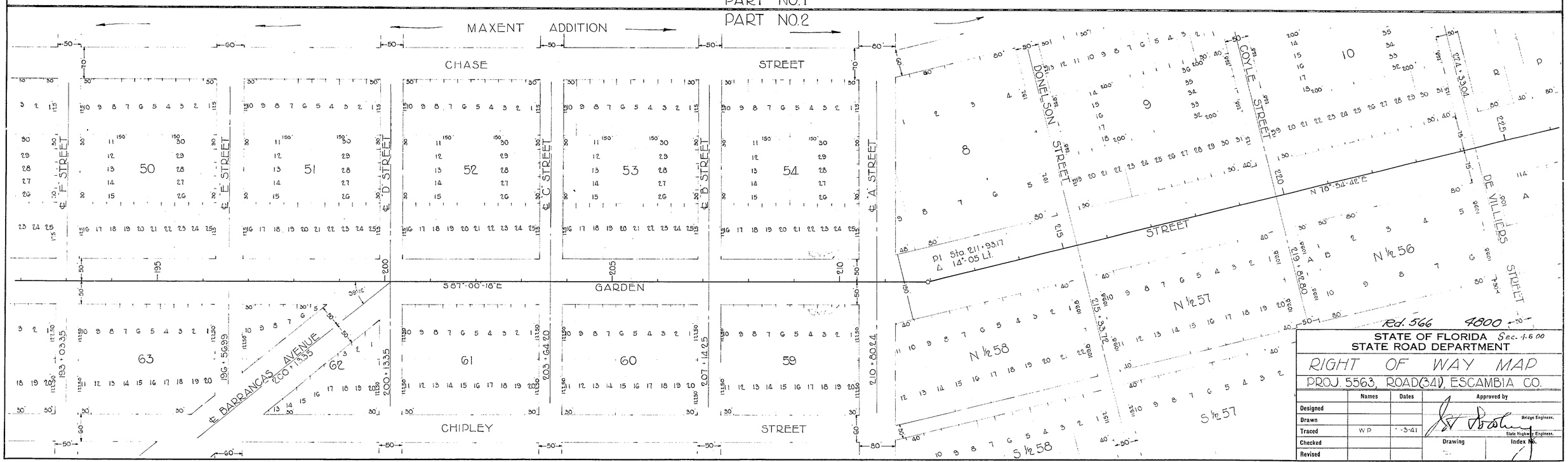

Rd. 566 4800

STATE OF FLORIDA Sec. 4.6.00
STATE ROAD DEPARTMENT

RIGHT OF WAY MAP

PROJ. 5563, ROAD(341) ESCAMBIA CO.

	Names	Dates	Approved by
Designed			Bridge Engineer.
Drawn			
Traced	W.P.	3-41	State Highway Engineer.
Checked			Drawing / Index No.
Revised			

FED. ROAD DIST. No.	STATE	FED. AID PROJ. No.	FISCAL YEAR	SHEET NO.	TOTAL SHEETS
8	FLA.	5563	1941	4	5

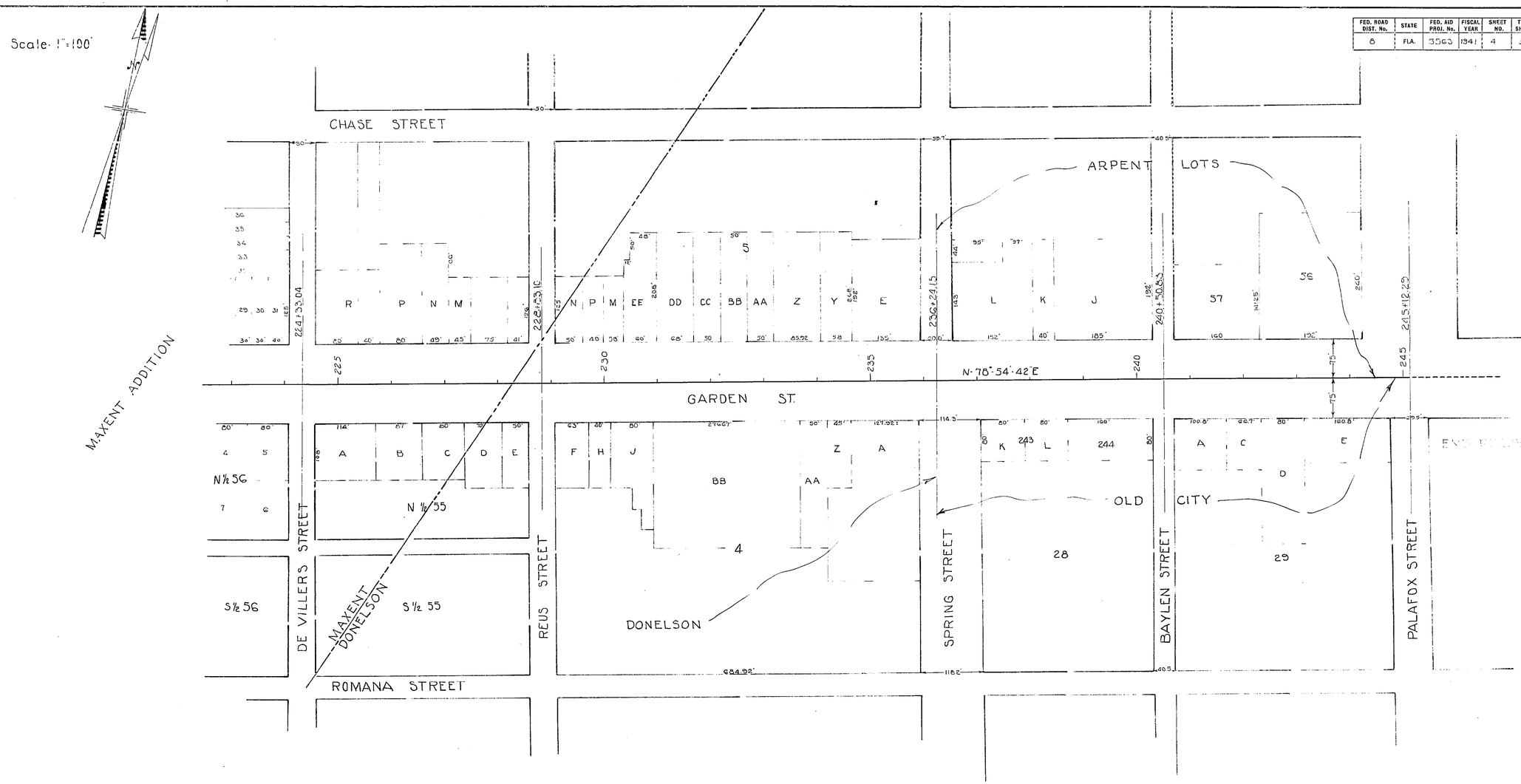

Rd 566 4800

STATE OF FLORIDA Sec. 4800
STATE ROAD DEPARTMENT

RIGHT OF WAY MAP

PROJ. 5563 · ROAD 341 ESCAMBIA CO.

	Names	Dates	Approved by
Designed			Bridge Engineer.
Drawn			
Traced	M.B.	3-5-41	State Highway Engineer.
Checked			Drawing / Index No.
Revised			

FED. ROAD DIST. No.	STATE	FED. AID PROJ. No.	FISCAL YEAR	SHEET NO.	TOTAL SHEETS
8	FLA.	5563	1941	5	5

Book No 19769

Scale 1" = 100'

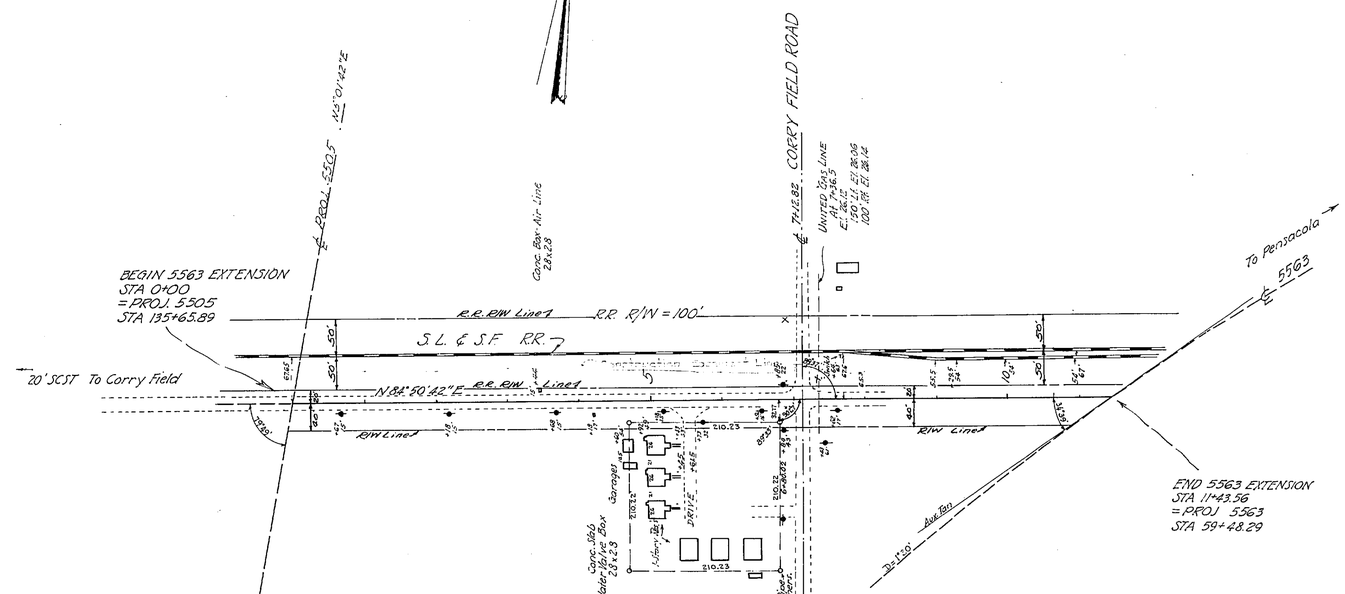

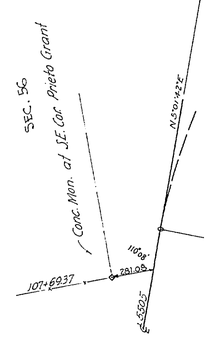

WIDTH OF REQUIRED R/W
20' North of ℄ (To R.R. R/W Line)
40' South of ℄

TABULATION OF DEEDS IN FILE

S.R.D. NO.	GRANTOR	INSTRUMENT	DATE OF EXEC.	RECORDED BOOK	RECORDED PAGE	CLERKS NO.	REMARKS
1							
2							
3							
4							
5							
6							
7							
8							
9							
10R	VOID - Covered by S.R.D. 1						
11							
12							
13							
14							
15							
16							
17							
18							
19							
20							
21							
22							
23	State Road Dept.	Q.C. Deed	1-3-49				
24							
25							
26	Wilmer Heyward et al	Warranty Deed	9-19-49	305	171	13,587	R/W
27							
28							
29							
30	J.M. Fleming	Q.C. Deed	1-12-48	168	500		RIW
31	State Road Dept.	Q.C. Deed	3-2-48	168	510		RW

Rd 566 Sta 0+00 - Sta 11+43.56 = 0.216 mi. 4800

STATE OF FLORIDA Sec. 4800
STATE ROAD DEPARTMENT

RIGHT OF WAY MAP

PROJ. 5563 RD. 341 ESCAMBIA COUNTY

	Names	Dates	Approved by
Designed			
Drawn	UFD JLM	5-8-41	Bridge Engineer.
Traced	JLM	5-9-41	State Highway Engineer.
Checked			Drawing / Index No.
Revised		5-4-48	