CONTROL DATA TABLE			
STATION	Y(NORTHING)	X(EASTING)	SCALE FACTOR
BEGIN STA. 447+05.88	548,781.7502	1,083,491.9138	0.999963176
P.I. STA. 483+39.82	545,400.5165	1,084,823.3709	0.999962318
P.I. STA. 493+62.78	544,447.0673	1,085,194.0216	0.999962081
P.I. STA. 534+70.40	540,623.6828	1,086,695.4178	0.999961149
P.I. STA. 559+89.73	538,679.6928	1,088,306.0087	0.999960694
P.I. STA. 575+57.49	537,479.7695	1,089,314.9961	0.999960416
P.I. STA. 585+18.07	536,741.5181	1,089,929.5681	0.999960247
END STA. 613+18.07	534,593.9777	1,091,726.2479	0.999959763

DATUM: NAD 83/99
ZONE 0903 FLORIDA NORTH
STATE PLANE IN: FEET

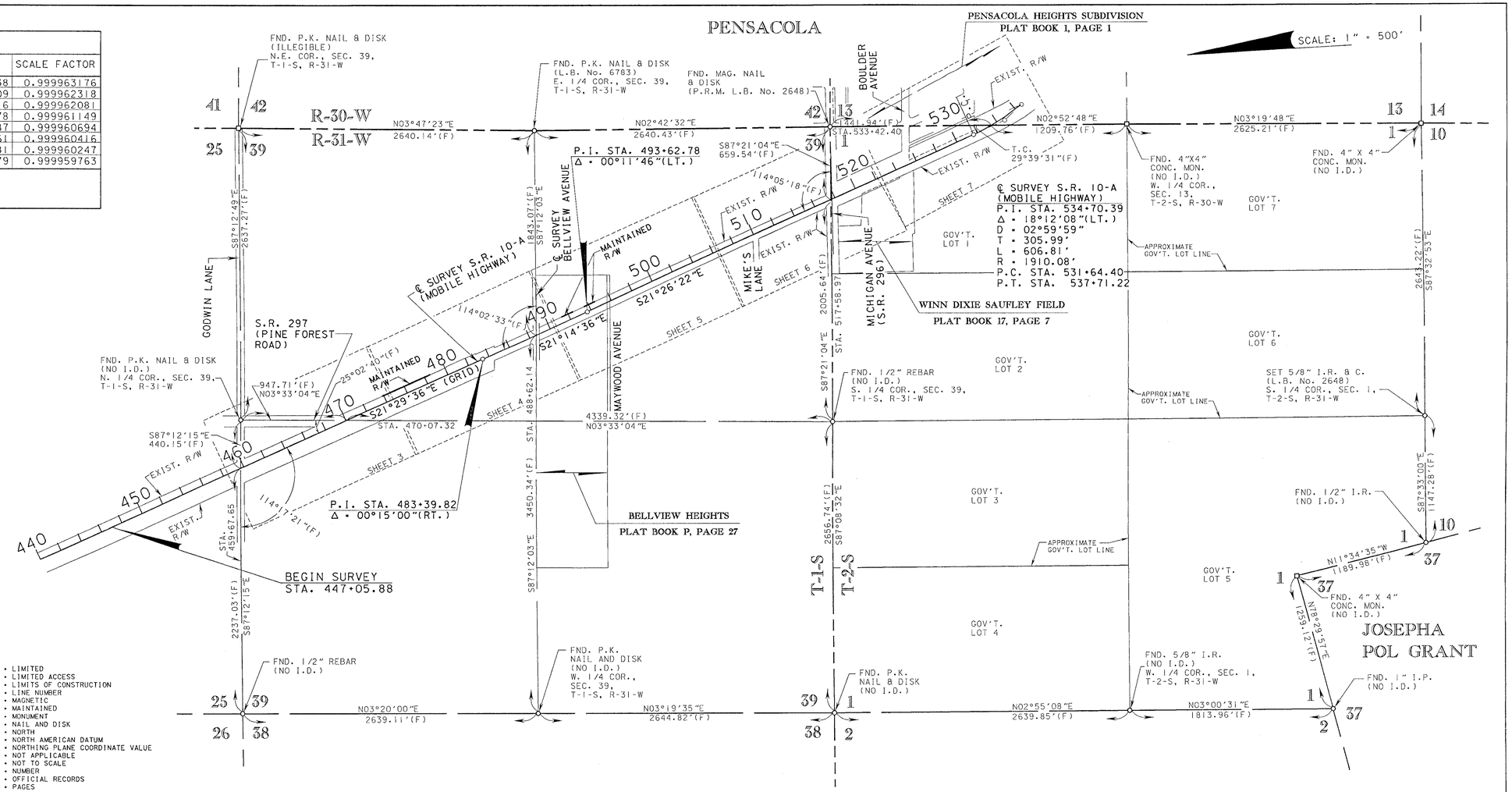

LEGEND

&	AND
AC.	ACRES
AH.	AHD. AHEAD
ASPH.	ASPHALT
AVE.	AVENUE
BK.	BACK
ℬ	BASE LINE
BLVD.	BOULEVARD
BNDY.	BOUNDARY
BLDG.	BUILDING
BUS.	BUSINESS
(C)	CALCULATED DATA
C.I.R.	CAPPED IRON ROD
CRF	CAPPED ROD FOUND
℄	CENTERLINE
C.C.R.	CERTIFIED CORNER RECORD
CH.	CHAIN(S)
C.L.F.	CHAIN LINK FENCE
CB	CHORD BEARING
COMM.	COMMERCIAL
CO.	COMPANY
CONC.	CONCRETE
C.M., CONC. MON.	CONCRETE MONUMENT
C.P.	CONCRETE PIPE
COR.	CORNER
CORP.	CORPORATION
CO.	COUNTY
C.R.	COUNTY ROAD
C2	CURVE NUMBER
d	PENNY WEIGHT OF NAIL
D.B.	DEED BOOK
(D)	DEED DATA
D	DEGREE OF CURVATURE
°	DEGREES
Δ	DELTA (CENTRAL ANGLE)
D.O.T.	DEPARTMENT OF TRANSPORTATION
D.H.	DRILLED HOLE
DR.	DRIVE
D.R.M.P.	DYER, RIDDLE, MILLS AND PRECOURT, INC.
E.	EAST
X	EASTING PLANE COORDINATE VALUE
E.O.P.	EDGE OF PAVEMENT
EFB	ELECTRONIC FIELD BOOK
ET AL	AND OTHERS
ET UX	AND WIFE
EXIST.	EXISTING
F.A.P.	FEDERAL AID PROJECT
'	FEET/MINUTES
(F)	FIELD DATA
F.P.	FINANCIAL PROJECT
FLA./FL	FLORIDA
F.D.O.T.	FLORIDA DEPARTMENT OF TRANSPORTATION
FND.	FOUND
GOV'T.	GOVERNMENT
HWY.	HIGHWAY
I.D.	IDENTIFICATION
"	INCHES/SECONDS
INC.	INCORPORATED
I-	INTERSTATE
I.P.	IRON PIPE
I.R.	IRON ROD
I.R.C., I.R. & C.	IRON ROD AND CAP
JR.	JUNIOR
LN.	LANE
LT.	LEFT
L	LENGTH OF CURVE
L.B.	LICENSED BUSINESS
L.S.	LICENSED SURVEYOR
LTD.	LIMITED
L.A.	LIMITED ACCESS
L.O.C.	LIMITS OF CONSTRUCTION
LI	LINE NUMBER
MAG.	MAGNETIC
MAINT.	MAINTAINED
MON.	MONUMENT
N & D	NAIL AND DISK
N.	NORTH
NAD	NORTH AMERICAN DATUM
Y	NORTHING PLANE COORDINATE VALUE
N/A	NOT APPLICABLE
N.T.S.	NOT TO SCALE
No.	NUMBER
O.R.	OFFICIAL RECORDS
PGS.	PAGES
PK	PARKER KALON
P.R.M.	PERMANENT REFERENCE MONUMENT
PL.	PLACE
P.B.	PLAT BOOK
(P)	PLAT DATA
±	PLUS OR MINUS
PT.	POINT
P.C.C.	POINT OF COMPOUND CURVE
P.C.	POINT OF CURVATURE
P.I.	POINT OF INTERSECTION
P.T.	POINT OF TANGENCY
P.O.C.	POINT ON CURVE
P.O.L.	POINT ON LINE
P.O.T.	POINT ON TANGENT
P.L.S.	PROFESSIONAL LAND SURVEYOR & MAPPER
POP.	POPULATION
PRELIM.	PRELIMINARY
ℙ	PROPERTY LINE
R	RADIUS/RANGE
R.R.	RAILROAD
RGE.	RANGE
RB. & C.	REBAR & CAP
REC.	RECOVERED
R.L.S.	REGISTERED LAND SURVEYOR
REQ.	REQUIRED
RES.	RESIDENTIAL
RD.	ROAD
RDWY.	ROADWAY
RT.	RIGHT
R/W	RIGHT OF WAY
SAN.	SANITARY
SEC.	SECTION
SR.	SENIOR
S.W.	SIDEWALK
S.	SOUTH
SF	SQUARE FEET
S.R.	STATE ROAD
ST.	STREET/SAINT
STA.	STATION
T.B.	TANGENT BEARING
T.C.	TANGENT TO CURVE
T	TANGENT LENGTH OF CURVE/TOWNSHIP
T.C.E.	TEMPORARY CONSTRUCTION EASEMENT
TERR.	TERRACE
TS	TITLE SEARCH
TWP.	TOWNSHIP
U.S.	UNITED STATES
W.	WEST
W/	WITH
W.P.I.	WORK PROGRAM ITEM

INDEX

SHEET NO.	DESCRIPTION
1-2	KEY SHEETS
3-12	DETAIL SHEETS
13	REFERENCE SHEET

THIS IS TO CERTIFY that the sheets numbered 1 through 13, inclusive, constitute a true copy of the State of Florida Department of Transportation Maintenance Map for a portion of State Road 10-A (U.S. 90/Mobile Hwy.), designated as F.P. No. 4063221 in Escambia County, Florida.

THE PROPERTY labeled MAINTAINED R/W on said sheets has been vested in the State of Florida Department of Transportation pursuant to the provision of Section 95.361 Florida Statutes.

IN WITNESS WHEREOF, we have hereunto set our hands and affixed the seal of the State of Florida Department of Transportation at Chipley, Florida, this 1st day of Sept., A.D. 2005.

District Secretary
Department of Transportation
State of Florida

(Attestor)

GENERAL NOTES:

1. Attention is directed to the fact that these maps may have been reduced in size by reproduction. This must be considered when scaling data.
2. Bearings are based on Florida State Plane Coordinate System North Zone, Lambert Projection, NAD 83/99.
3. All Centerline P.C., P.T. and P.O.T. points are P.K. Nails and Metal Washers, unless otherwise noted.
4. All angles are 90°00'00" unless otherwise noted.
5. The field work was completed on April 20, 2004.

Filed for record in the office of the Clerk of the Circuit Court for the County of Escambia, State of Florida, in Road Plat Book 1 page 18 A-M on the 16th day of September, A.D. 2005.

Pam Childers
Clerk of the Circuit Court
Escambia County, Florida

SURVEY CERTIFICATION

This survey was performed for the specific purpose of establishing a survey line and locating the limits of maintained right of way as identified by the Maintenance Engineer for the transportation facility shown and depicted hereon. I hereby certify that to the best of my knowledge and belief this is a true, accurate and complete depiction of a field survey performed under my direction and completed on April 20, 2004.

I further certify that said drawing also meets the requirements for a Right of Way Control Survey and is in compliance with the Minimum Technical Standards as set forth by the Florida Board of Professional Surveyors and Mappers in Chapter 61G17-6 Florida Administrative Code pursuant to Section 472.027, Florida Statutes.

Abby A. Schaefer
Florida Professional Surveyor and Mapper No.
Dyer, Riddle, Mills & Precourt, Inc. (DRMP)
1096 Highway 90
Chipley, FL 32428
Date: 8-18-05

Not valid without signature and original raised seal.

KEY MAP

MAINTENANCE MAP

FLORIDA DEPARTMENT OF TRANSPORTATION
RIGHT OF WAY MAPPING

APPROVED BY: Jess Carter 8-30-05
DISTRICT RIGHT OF WAY SURVEYOR

REVISION	BY	DATE	REVISION	BY	DATE

	BY	DATE
PRELIM	P. TEETERS	7/01/04
FINAL	J. FLICK	11/29/04
CHECKED	A. SCHAEFER	11/12/04

SECTION N/A
STATE ROAD No. 10-A
ESCAMBIA COUNTY

MAPS PREPARED BY: D.R.M.P. INC. 1505 E. COLONIAL DRIVE ORLANDO, FL 32803
FIELD BOOK NO.'S 20040375, 20040401, 480404, EFB
W.P.I. No. N/A
500'
F.P. No. 4063221
SHEET 1 OF 13

S.R. 10-A (U.S. 90/MOBILE HWY.) FROM BEGIN FOUR LANE AT GODWIN LANE TO EDISON LANE

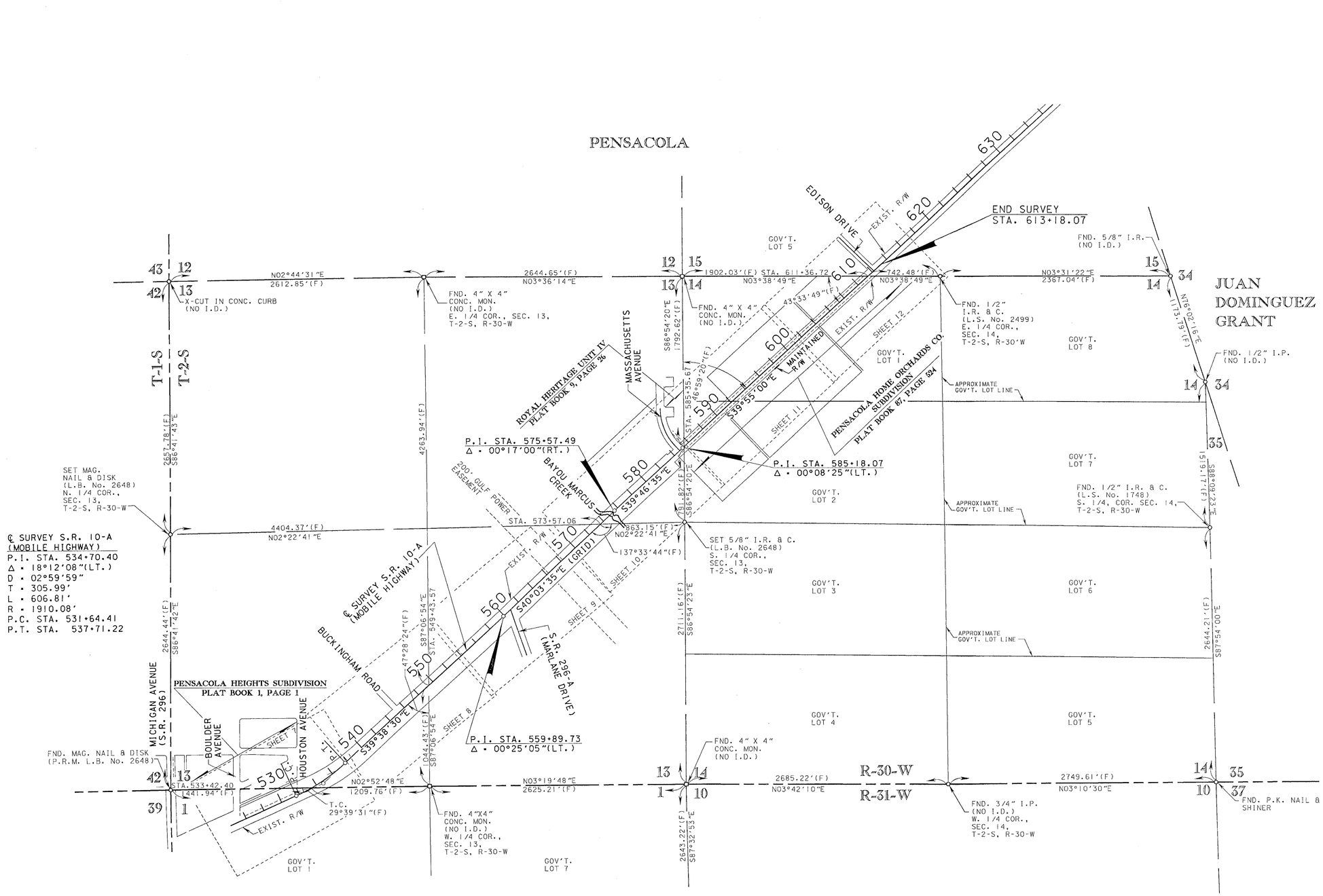

KEY MAP

MAINTENANCE MAP	FLORIDA DEPARTMENT OF TRANSPORTATION RIGHT OF WAY MAPPING	APPROVED BY: DATE DISTRICT RIGHT OF WAY SURVEYOR	REVISION	BY	DATE	REVISION	BY	DATE

	BY	DATE
PRELIM	P. TEETERS	7/01/04
FINAL	J. FLICK	11/29/04
CHECKED	A. SCHAEFER	11/12/04

SECTION N/A

MAPS PREPARED BY: D.R.M.P. INC. 1505 E. COLONIAL DRIVE ORLANDO, FL 32803

FIELD BOOK NO.'S 20040376, 20040401, 480404, EFB

W.P.I. No. N/A

500'

STATE ROAD No. 10-A ESCAMBIA COUNTY F.P. No. 4063221 SHEET 2 OF 13

S.R. 10-A (U.S. 90/MOBILE HWY.) FROM BEGIN FOUR LANE AT GODWIN LANE TO EDISON LANE

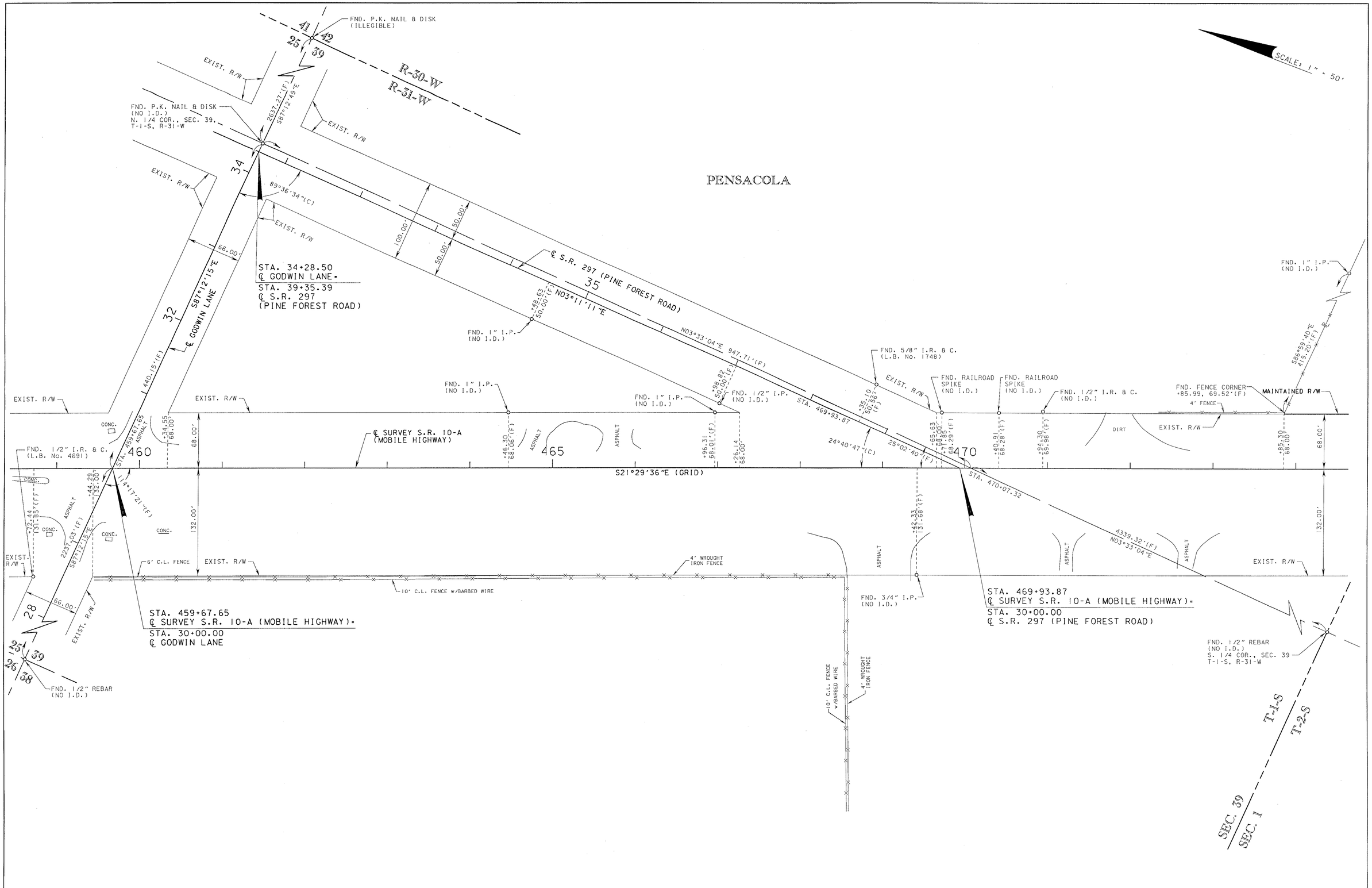

SEE SHEET 1 FOR LEGEND, GENERAL NOTES AND CERTIFICATION.

MAINTENANCE MAP	FLORIDA DEPARTMENT OF TRANSPORTATION RIGHT OF WAY MAPPING	APPROVED BY: DATE Wes A. Carter 8-30-05 DISTRICT RIGHT OF WAY SURVEYOR	REVISION	BY	DATE	REVISION	BY	DATE

	BY	DATE
PRELIM	P. TEETERS	7/01/04
FINAL	J. FLICK	11/29/04
CHECKED	A. SCHAEFER	11/12/04

SECTION N/A

STATE ROAD No. 10-A ESCAMBIA COUNTY

MAPS PREPARED BY: D.R.M.P. INC. 1505 E. COLONIAL DRIVE ORLANDO, FL 32803

FIELD BOOK NO.'S 20040375, 20040401, 480404, EFB

W.P.I. No. N/A

SCALE: 1" = 50'

F.P. No. 4063221

SHEET 3 OF 13

S.R. 10-A (U.S. 90/MOBILE HWY.) FROM BEGIN FOUR LANE AT GODWIN LANE TO EDISON LANE

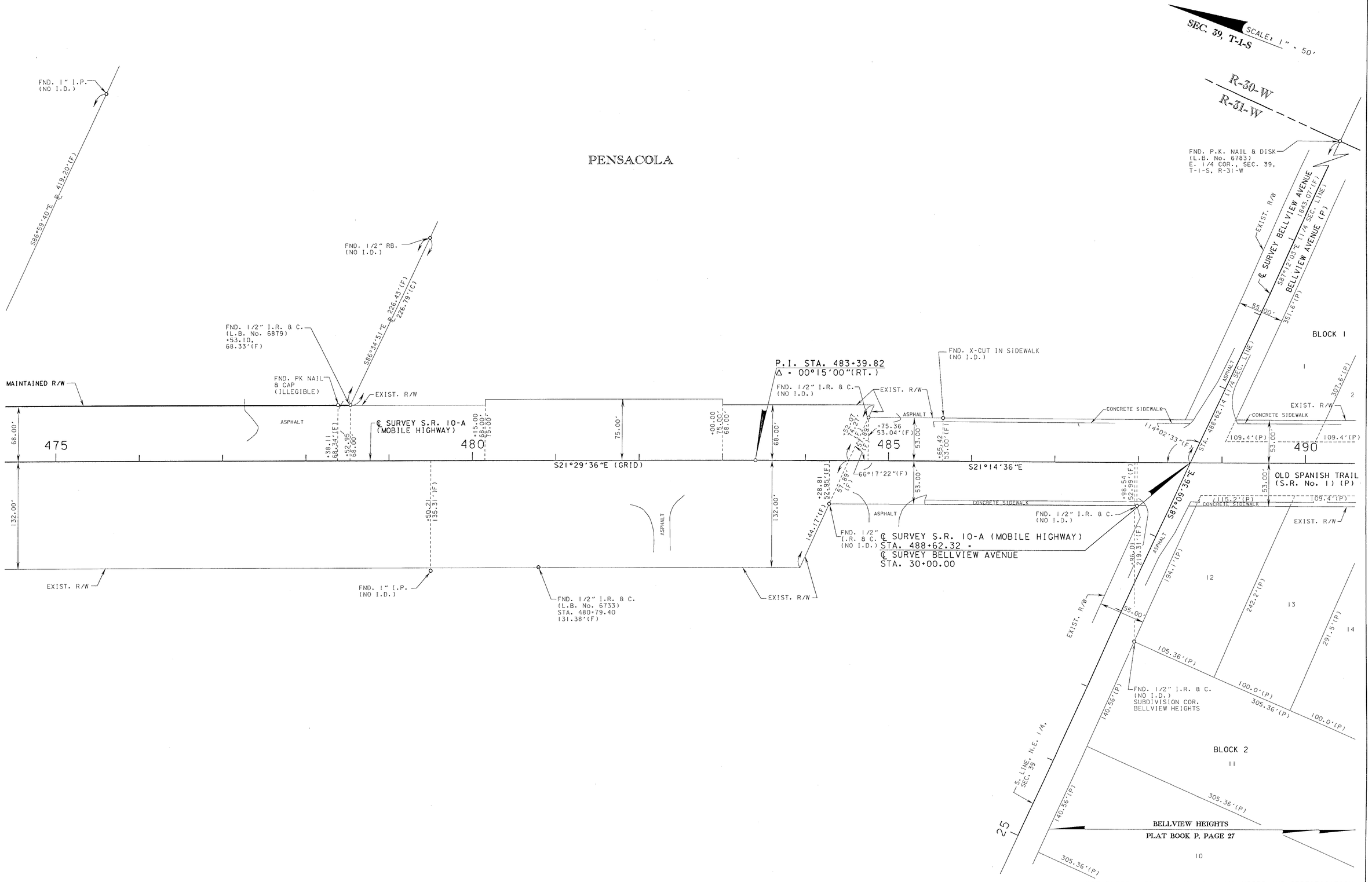

SEE SHEET 1 FOR LEGEND, GENERAL NOTES AND CERTIFICATION.

MAINTENANCE MAP	FLORIDA DEPARTMENT OF TRANSPORTATION RIGHT OF WAY MAPPING	APPROVED BY: DATE 8-30-05 DISTRICT RIGHT OF WAY SURVEYOR	REVISION	BY	DATE	REVISION	BY	DATE		BY	DATE	SECTION N/A	MAPS PREPARED BY: D.R.M.P. INC. 1505 E.COLONIAL DRIVE ORLANDO, FL 32803	FIELD BOOK NO.'S 20040375, 20040401, 480404, EFB
									PRELIM	P. TEETERS	7/01/04			
									FINAL	J. FLICK	11/29/04	STATE ROAD No. 10-A ESCAMBIA COUNTY	W.P.I. No. N/A	SCALE: 1" = 50'
									CHECKED	A. SCHAEFER	11/12/04		F.P. No. 4063221	SHEET 4 OF 13

S.R. 10-A (U.S. 90/MOBILE HWY.) FROM BEGIN FOUR LANE AT GODWIN LANE TO EDISON LANE

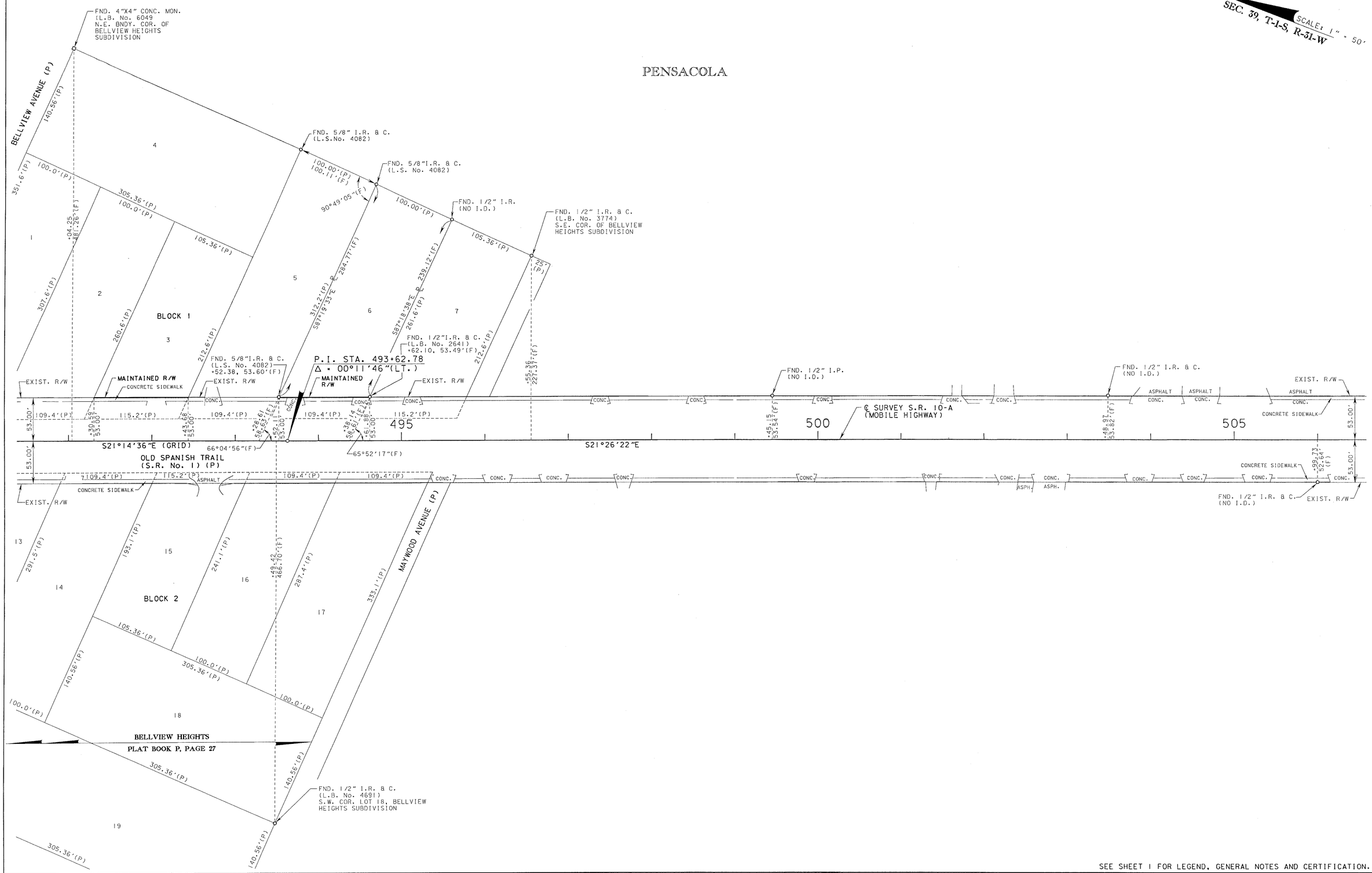

SEE SHEET 1 FOR LEGEND, GENERAL NOTES AND CERTIFICATION.

MAINTENANCE MAP	FLORIDA DEPARTMENT OF TRANSPORTATION RIGHT OF WAY MAPPING	APPROVED BY: DATE								BY	DATE						
									PRELIM	P. TEETERS	7/01/04						
									FINAL	J. FLICK	11/29/04						
									CHECKED	A. SCHAEFER	11/12/04						

DISTRICT RIGHT OF WAY SURVEYOR: [signature] 8-30-05

REVISION	BY	DATE	REVISION	BY	DATE

SECTION N/A

STATE ROAD No. 10-A ESCAMBIA COUNTY

MAPS PREPARED BY: D.R.M.P. INC. 1505 E. COLONIAL DRIVE ORLANDO, FL 32803

FIELD BOOK NO.'S 20040375, 20040401, 480404, EFB

W.P.I. No. N/A

SCALE: 1" = 50'

F.P. No. 4063221

SHEET 5 OF 13

S.R. 10-A (U.S. 90/MOBILE HWY.) FROM BEGIN FOUR LANE AT GODWIN LANE TO EDISON LANE

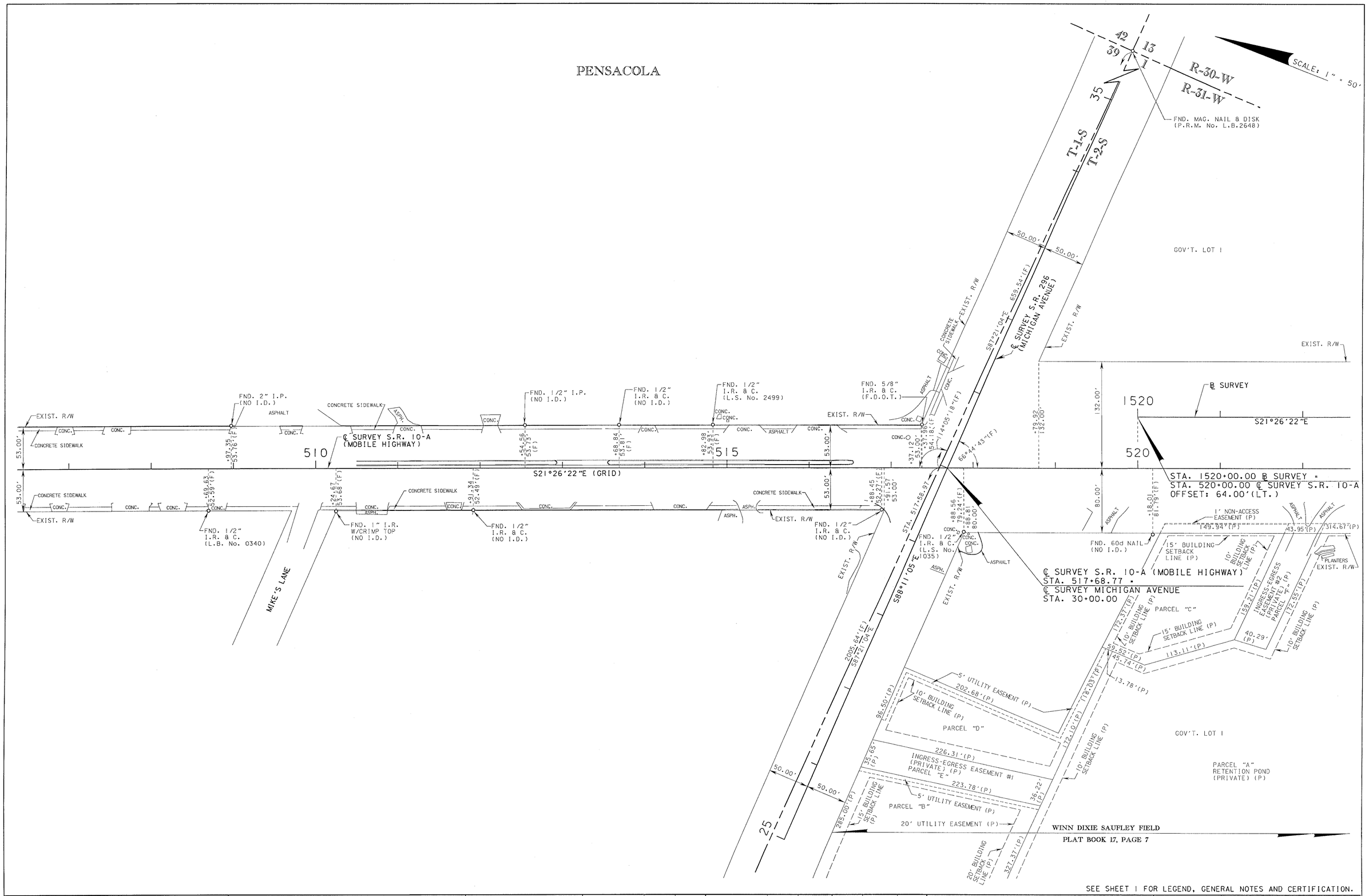

SEE SHEET 1 FOR LEGEND, GENERAL NOTES AND CERTIFICATION.

MAINTENANCE MAP	FLORIDA DEPARTMENT OF TRANSPORTATION RIGHT OF WAY MAPPING	APPROVED BY: DATE 8-30-05 DISTRICT RIGHT OF WAY SURVEYOR	REVISION	BY	DATE	REVISION	BY	DATE		BY	DATE	SECTION N/A	MAPS PREPARED BY: D.R.M.P. INC. 1505 E.COLONIAL DRIVE ORLANDO, FL 32803	FIELD BOOK NO.'S 20040375, 20040401, 480404, EFB		
									PRELIM	P.TEETERS	7/01/04					
									FINAL	J. FLICK	11/29/04					
									CHECKED	A. SCHAEFER	11/12/04	STATE ROAD No. 10-A	ESCAMBIA COUNTY	W.P.I. No. N/A	SCALE: 1" = 50'	
														F.P. No. 4063221	SHEET 6 OF 13	

S.R. 10-A (U.S. 90/MOBILE HWY.) FROM BEGIN FOUR LANE AT GODWIN LANE TO EDISON LANE

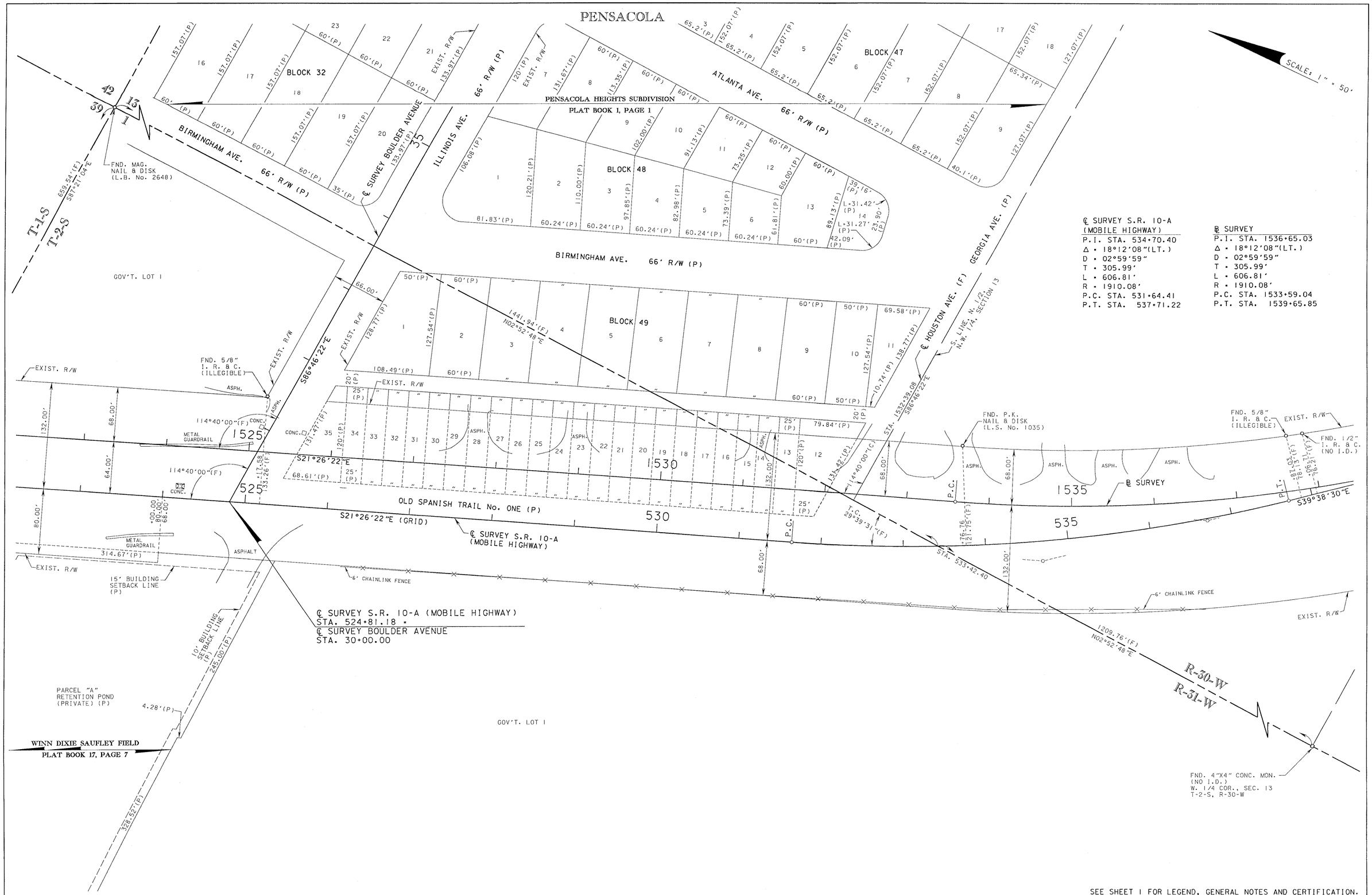

SEE SHEET 1 FOR LEGEND, GENERAL NOTES AND CERTIFICATION.

MAINTENANCE MAP	FLORIDA DEPARTMENT OF TRANSPORTATION RIGHT OF WAY MAPPING	APPROVED BY: DATE 8-30-05 DISTRICT RIGHT OF WAY SURVEYOR	REVISION	BY	DATE	REVISION	BY	DATE		BY	DATE	SECTION N/A	MAPS PREPARED BY: D.R.M.P. INC. 1505 E. COLONIAL DRIVE ORLANDO, FL 32803	FIELD BOOK NO.'S 20040375, 20040401, 480404, EFB		
									PRELIM	P. TEETERS	7/01/04					
									FINAL	J. FLICK	11/29/04	STATE ROAD No. 10-A	ESCAMBIA COUNTY	W.P.I. No. N/A	SCALE: 1" = 50'	
									CHECKED	A. SCHAEFER	11/12/04			F.P. No. 4063221	SHEET 7 OF 13	

S.R. 10-A (U.S. 90/MOBILE HWY.) FROM BEGIN FOUR LANE AT GODWIN LANE TO EDISON LANE

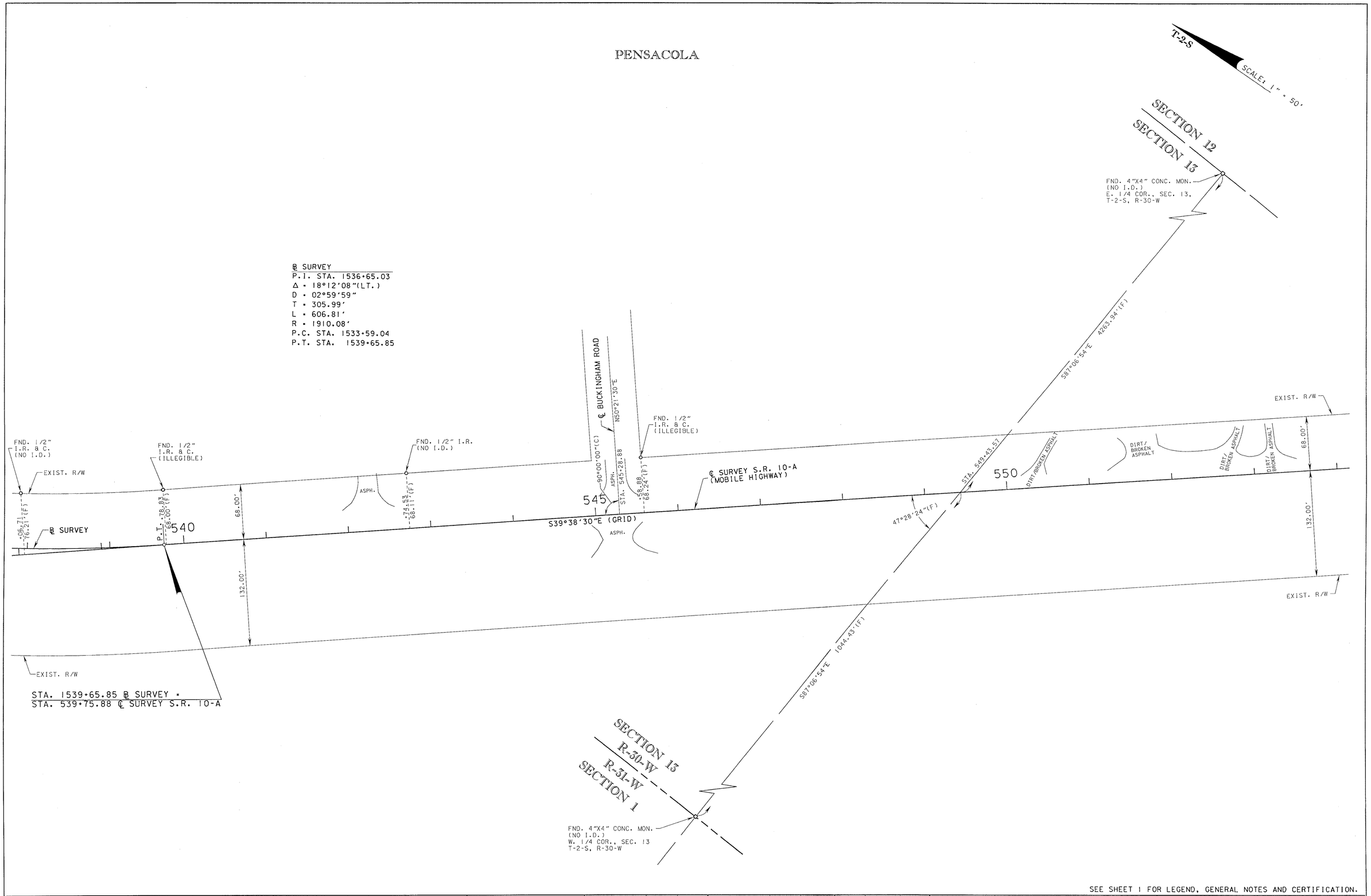

SEE SHEET 1 FOR LEGEND, GENERAL NOTES AND CERTIFICATION.

MAINTENANCE MAP	FLORIDA DEPARTMENT OF TRANSPORTATION RIGHT OF WAY MAPPING	APPROVED BY: DATE 8.30-52 DISTRICT RIGHT OF WAY SURVEYOR	REVISION	BY	DATE	REVISION	BY	DATE		BY	DATE	SECTION N/A	MAPS PREPARED BY: D.R.M.P. INC. 1505 E.COLONIAL DRIVE ORLANDO, FL 32803	FIELD BOOK NO.'S 20040375, 20040401, 480404, EFB	
									PRELIM	P. TEETERS	7/01/04				
									FINAL	J. FLICK	11/29/04	STATE ROAD No. 10-A	ESCAMBIA COUNTY	W.P.I. No. N/A	SCALE: 1" = 50'
									CHECKED	A. SCHAEFER	11/12/04			F.P. No. 4063221	SHEET 8 OF 13

S.R. 10-A (U.S. 90/MOBILE HWY.) FROM BEGIN FOUR LANE AT GODWIN LANE TO EDISON LANE

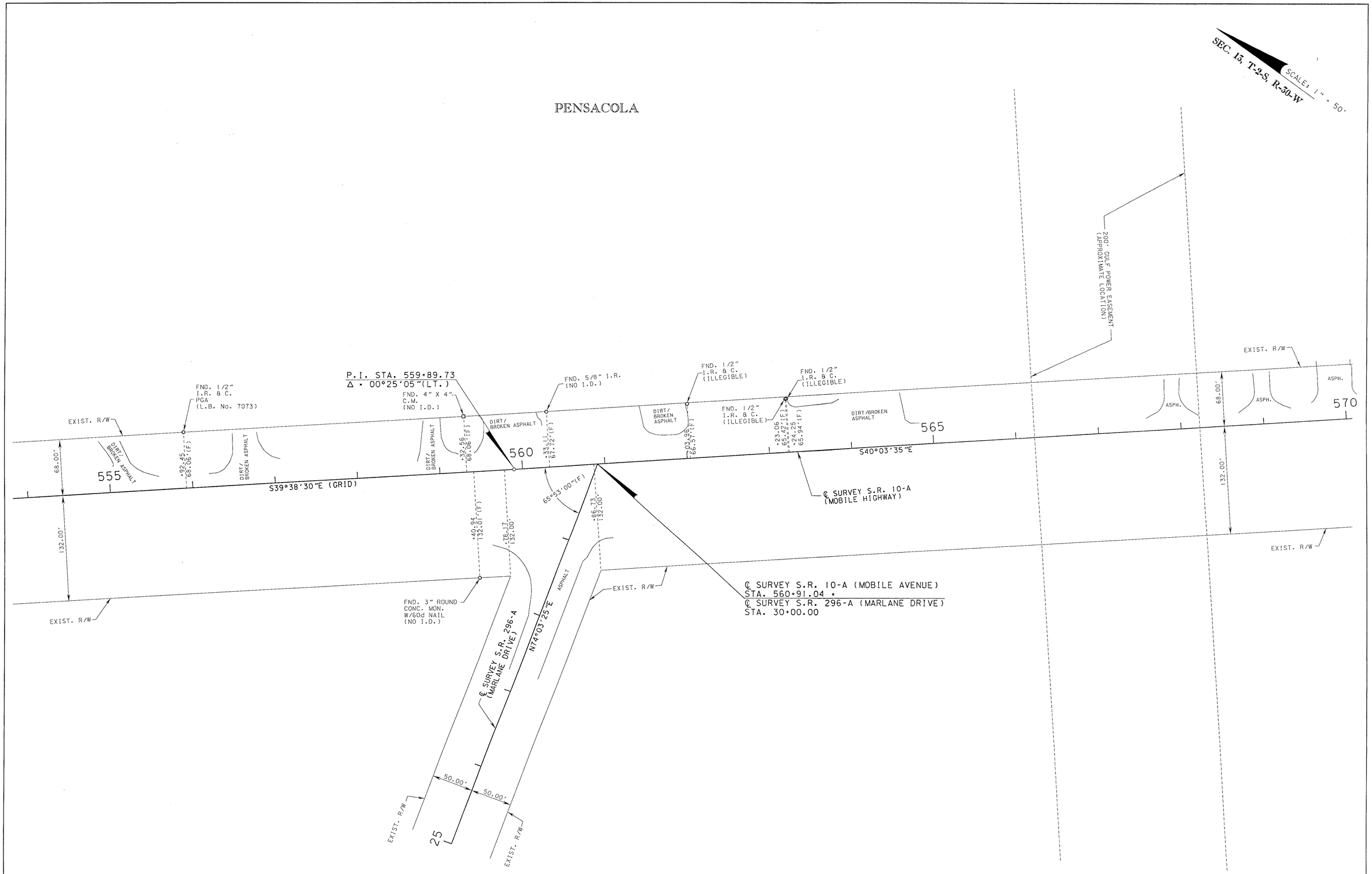

SEE SHEET 1 FOR LEGEND, GENERAL NOTES AND CERTIFICATION.

MAINTENANCE MAP	FLORIDA DEPARTMENT OF TRANSPORTATION RIGHT OF WAY MAPPING	APPROVED BY: DATE Carter 8-30-05 DISTRICT RIGHT OF WAY SURVEYOR	REVISION	BY	DATE	REVISION	BY	DATE		BY	DATE	SECTION N/A	MAPS PREPARED BY: D.R.M.P. INC. 1505 E. COLONIAL DRIVE ORLANDO, FL 32803	FIELD BOOK NO.'S 20040375, 20040401, 480404, EFB	
									PRELIM	P. TEETERS	7/01/04				
									FINAL	J. FLICK	11/29/04	STATE ROAD No. 10-A ESCAMBIA COUNTY	W.P.I. No. N/A	SCALE: 1" = 50'	
									CHECKED	A. SCHAEFER	11/12/04		F.P. No. 4063221	SHEET 9 OF 13	

S.R. 10-A (U.S. 90/MOBILE HWY.) FROM BEGIN FOUR LANE AT GODWIN LANE TO EDISON LANE

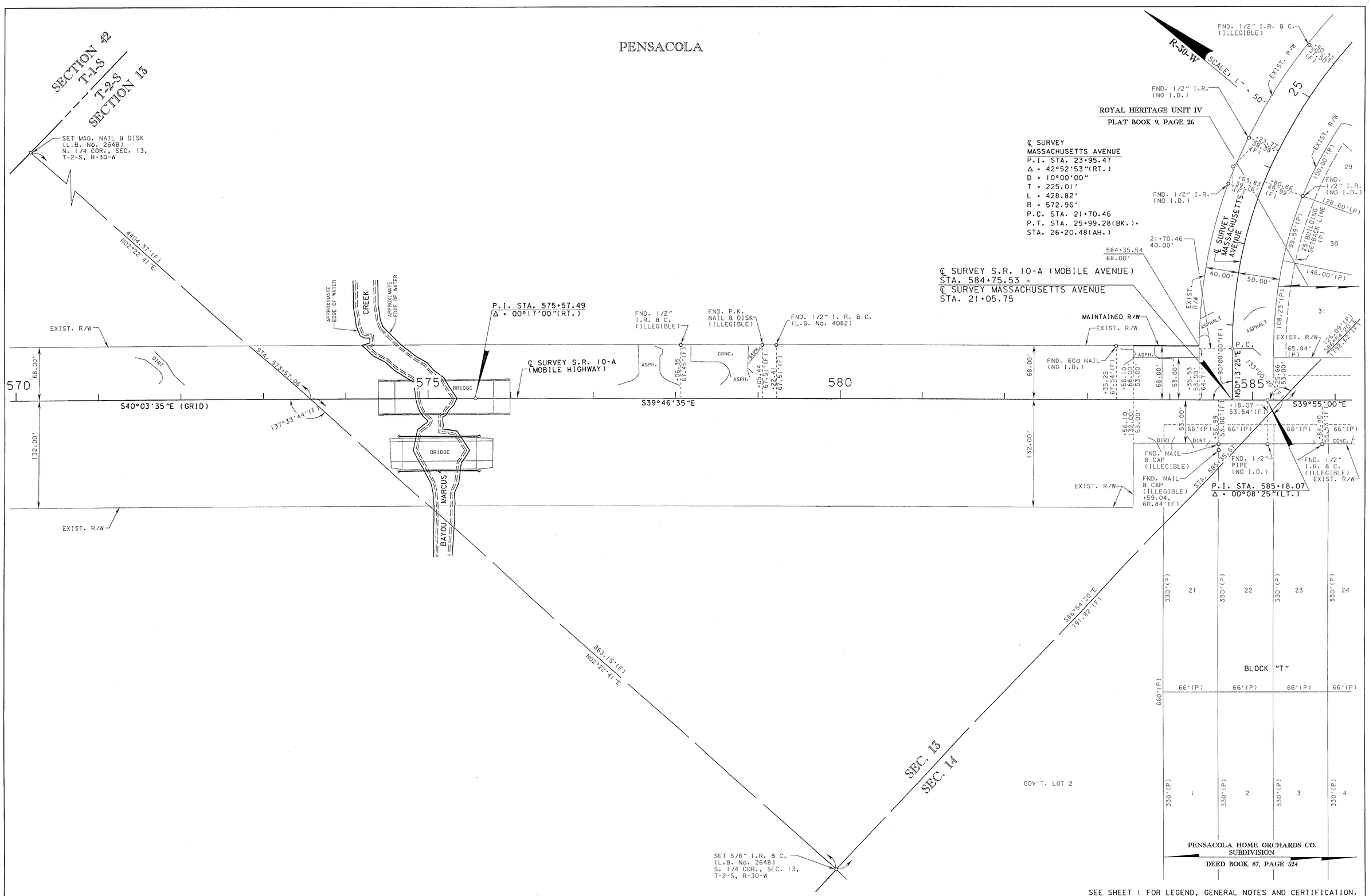

SEE SHEET 1 FOR LEGEND, GENERAL NOTES AND CERTIFICATION.

MAINTENANCE MAP	FLORIDA DEPARTMENT OF TRANSPORTATION RIGHT OF WAY MAPPING	APPROVED BY: DATE 8-30-05 DISTRICT RIGHT OF WAY SURVEYOR	REVISION	BY	DATE	REVISION	BY	DATE		BY	DATE	SECTION N/A	MAPS PREPARED BY: D.R.M.P. INC. 1505 E. COLONIAL DRIVE ORLANDO, FL 32803	FIELD BOOK NO.'S 20040375, 20040401, 480404, EFB
									PRELIM	P. TEETERS	7/01/04			
									FINAL	J. FLICK	11/29/04	STATE ROAD No. 10-A ESCAMBIA COUNTY	W.P.I. No. N/A	SCALE: 1" = 50'
									CHECKED	A. SCHAEFER	11/12/04		F.P. No. 4063221	SHEET 10 OF 13

S.R. 10-A (U.S. 90/MOBILE HWY.) FROM BEGIN FOUR LANE AT GODWIN LANE TO EDISON LANE

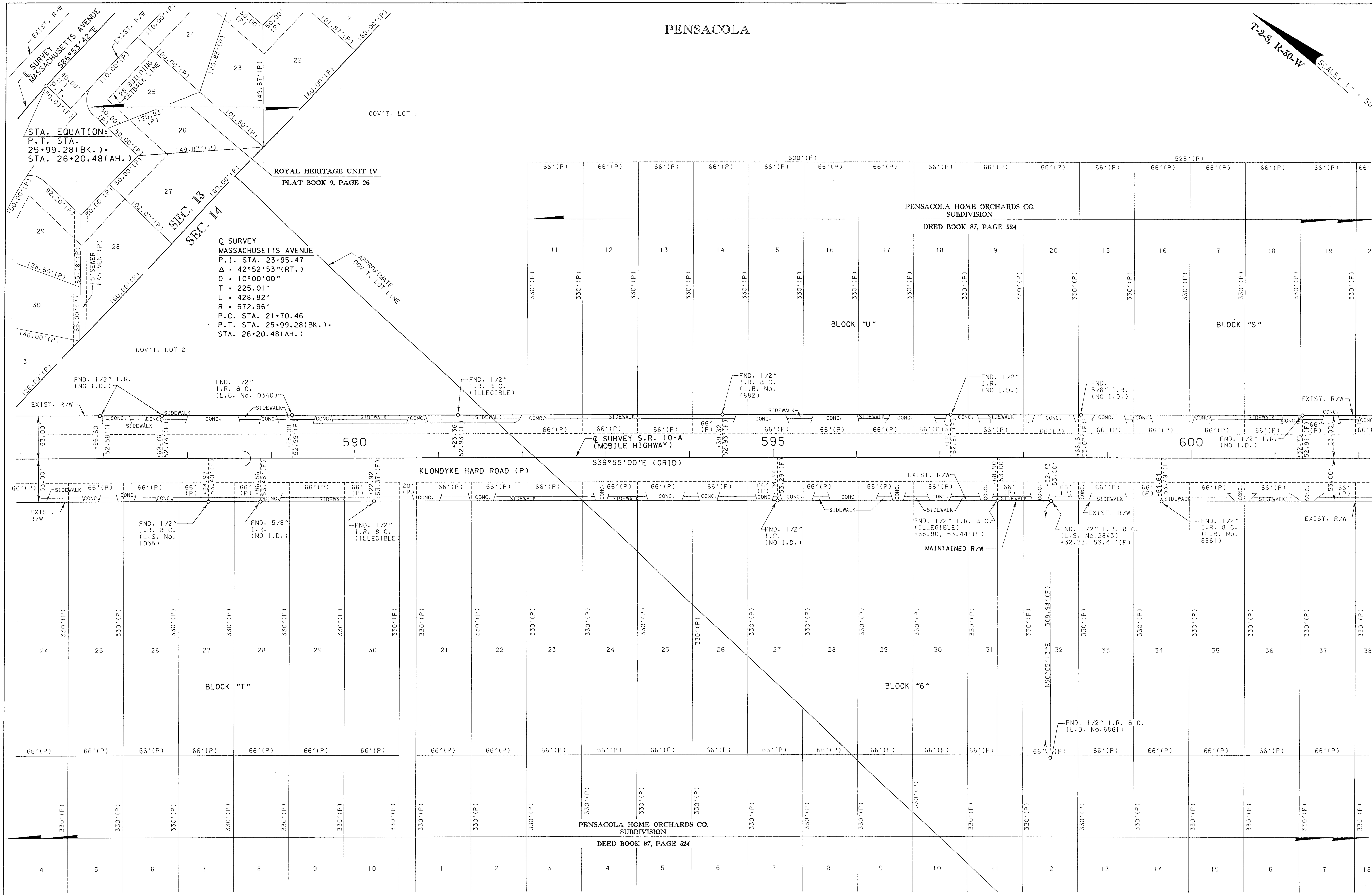

SEE SHEET 1 FOR LEGEND, GENERAL NOTES AND CERTIFICATION.

MAINTENANCE MAP	*FLORIDA DEPARTMENT OF TRANSPORTATION RIGHT OF WAY MAPPING*	APPROVED BY: [signature] 8-30-05 DISTRICT RIGHT OF WAY SURVEYOR	REVISION / BY / DATE	REVISION / BY / DATE

	BY	DATE
PRELIM	P. TEETERS	7/01/04
FINAL	J. FLICK	11/29/04
CHECKED	A. SCHAEFER	11/12/04

SECTION N/A

STATE ROAD No. 10-A ESCAMBIA COUNTY

MAPS PREPARED BY: D.R.M.P. INC. 1505 E.COLONIAL DRIVE ORLANDO, FL 32803

FIELD BOOK NO.'S 20040375, 20040401, 480404, EFB

W.P.I. No. N/A

SCALE: 1" = 50'

F.P. No. 4063221

SHEET 11 OF 13

S.R. 10-A (U.S. 90/MOBILE HWY.) FROM BEGIN FOUR LANE AT GODWIN LANE TO EDISON LANE

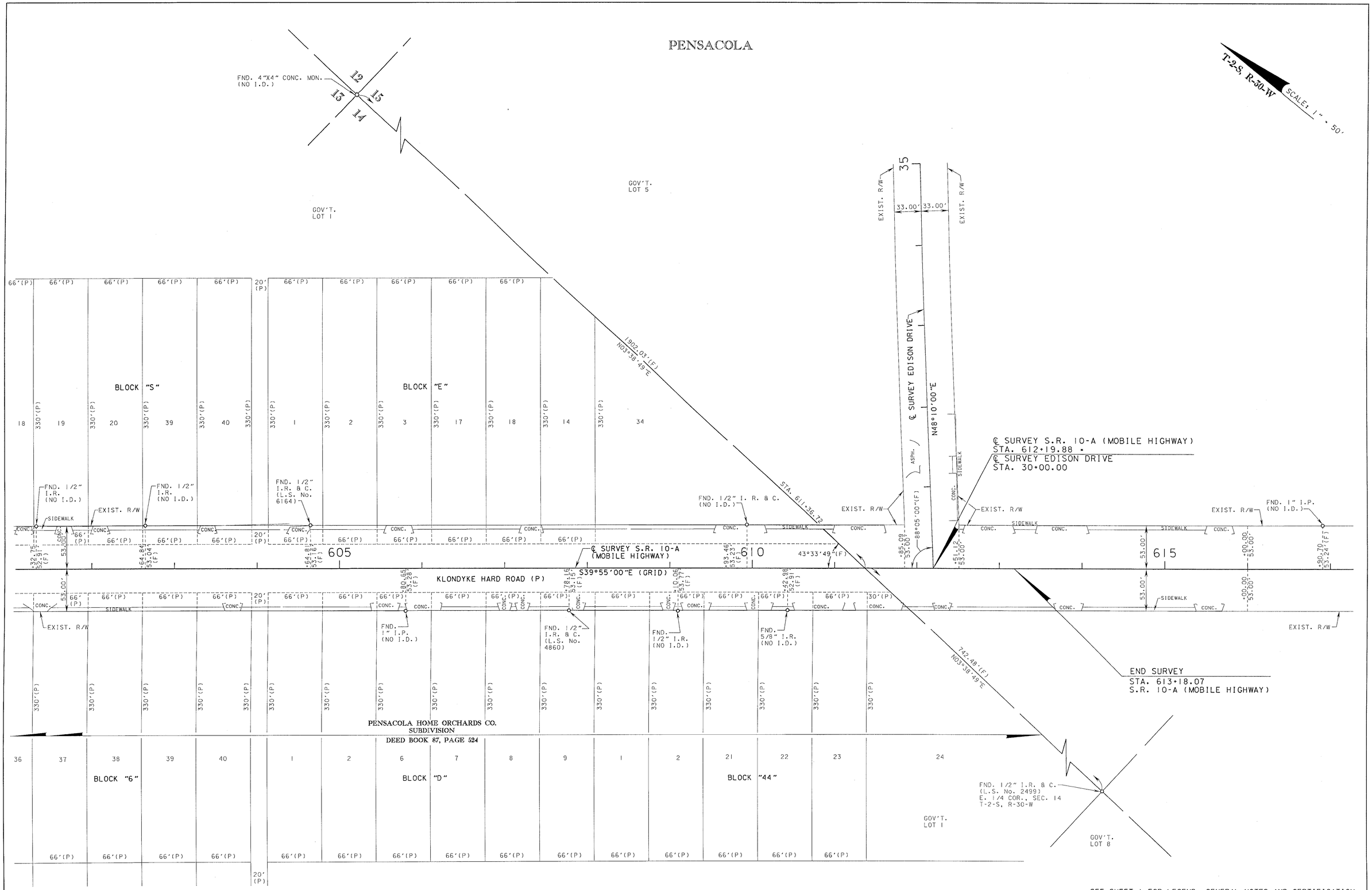

SEE SHEET 1 FOR LEGEND, GENERAL NOTES AND CERTIFICATION.

MAINTENANCE MAP	FLORIDA DEPARTMENT OF TRANSPORTATION RIGHT OF WAY MAPPING	APPROVED BY:	DATE	REVISION	BY	DATE	REVISION	BY	DATE		BY	DATE	SECTION N/A	MAPS PREPARED BY: D.R.M.P. INC. 1505 E.COLONIAL DRIVE ORLANDO, FL 32803	FIELD BOOK NO.'S 20040375, 20040401, 480404, EFB		
										PRELIM	P.TEETERS	7/01/04					
										FINAL	J. FLICK	11/29/04					
		DISTRICT RIGHT OF WAY SURVEYOR	8-30-05							CHECKED	A. SCHAEFER	11/12/04	STATE ROAD No. 10-A	ESCAMBIA COUNTY	W.P.I. No. N/A	SCALE: 1" = 50'	
															F.P. No. 4063221	SHEET 12 OF 13	

S.R. 10-A (U.S. 90/MOBILE HWY.) FROM BEGIN FOUR LANE AT GODWIN LANE TO EDISON LANE

REFERENCE POINTS

NOT TO SCALE

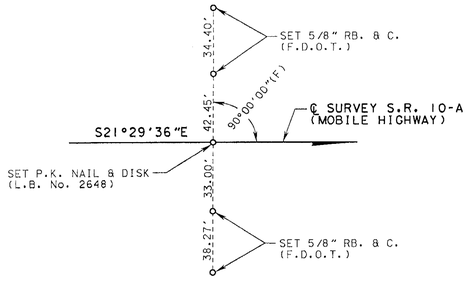

BEGIN SURVEY
STA. 447+05.88

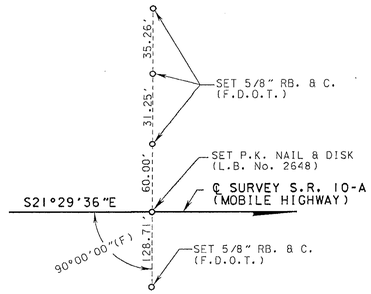

STA. 461+05.88

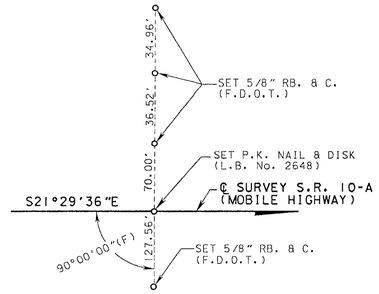

STA. 475+05.88

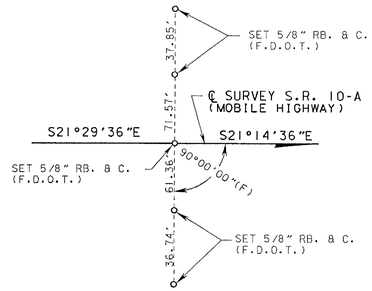

P.I. STA. 483+39.82

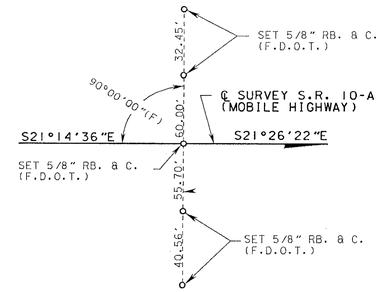

P.I. STA. 493+62.78

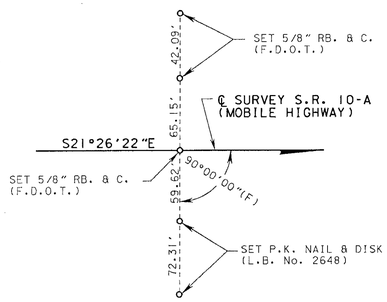

STA. 507+62.78

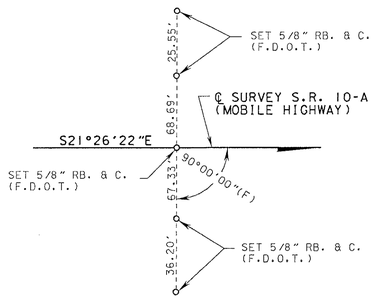

STA. 521+62.78

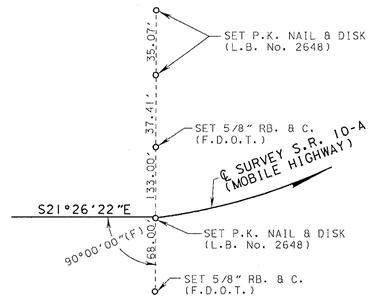

P.C. STA. 531+64.41

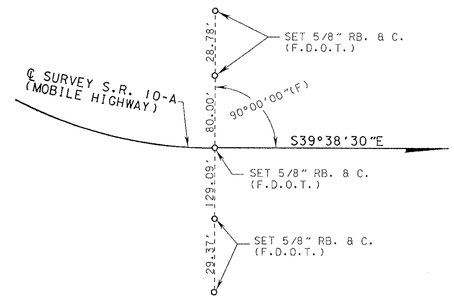

P.T. STA. 537+71.22

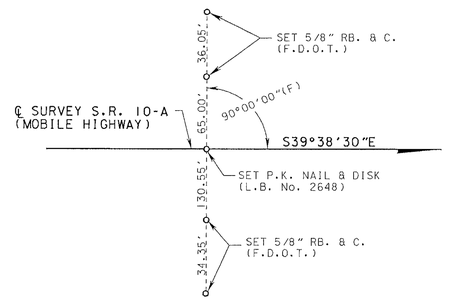

STA. 551+71.22

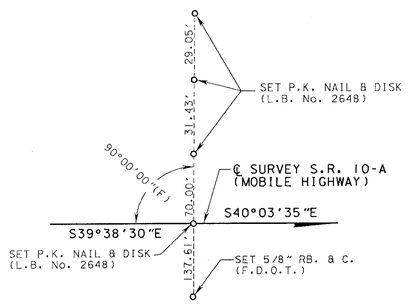

P.I. STA. 559+89.73

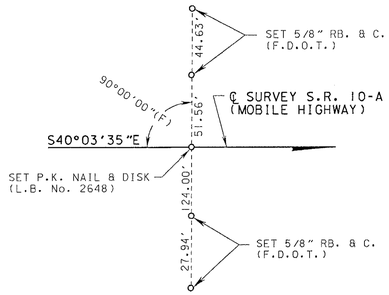

STA. 573+89.73

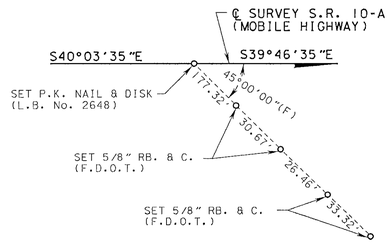

P.I. STA. 575+57.49

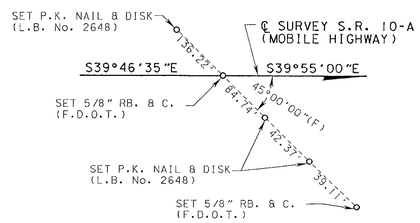

P.I. STA. 585+18.07

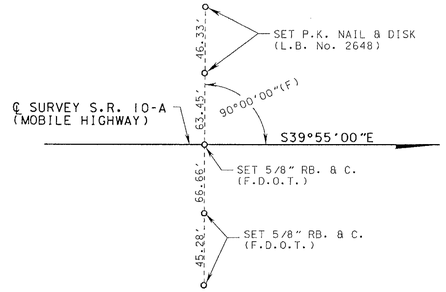

STA. 599+18.07

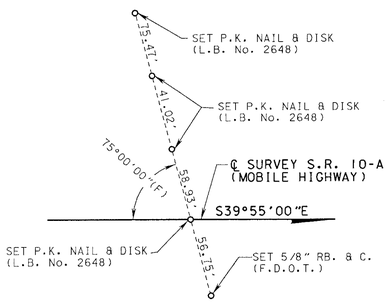

END SURVEY
STA. 613+18.07

SEE SHEET 1 FOR LEGEND, GENERAL NOTES AND CERTIFICATION.

MAINTENANCE MAP	FLORIDA DEPARTMENT OF TRANSPORTATION RIGHT OF WAY MAPPING	APPROVED BY: DISTRICT RIGHT OF WAY SURVEYOR	DATE 8-30-05	REVISION	BY	DATE	REVISION	BY	DATE		BY	DATE	SECTION N/A	MAPS PREPARED BY: D.R.M.P. INC. 1905 E.COLONIAL DRIVE ORLANDO, FL 32803	FIELD BOOK NO.'S 20040375, 20040401, 480404, EFB		
										PRELIM	P.TEETERS	7/01/04		W.P.I. No. N/A	N.T.S.		
										FINAL	J. FLICK	11/29/04	STATE ROAD No. 10-A	ESCAMBIA COUNTY	F.P. No. 4063221	SHEET 13 OF 13	
										CHECKED	A. SCHAEFER	11/12/04					

S.R. 10-A (U.S. 90/MOBILE HWY.) FROM BEGIN FOUR LANE AT GODWIN LANE TO EDISON LANE