SECTION 19
T-2-S, R-30-W
METRIC

50 40 30 20 10 0 50
GRAPHIC SCALE 1:1000

PENSACOLA

LEGEND

AC	• ACRES	N/A	• NOT APPLICABLE
AH	• AHEAD	°	• DEGREES
AVE.	• AVENUE	'	• MINUTES/FEET
BLDG.	• BUILDING	"	• SECONDS/INCHES
BK	• BACK	N	• NORTH
℄	• BASELINE	NO.	• NUMBER
℄	• CENTERLINE	N.T.S.	• NOT TO SCALE
(C)	• CALCULATED DISTANCE	OR	• OFFICIAL RECORDS
CH	• CHORD LENGTH	(P)	• PLAT
CHB	• CHORD BEARING	P.B.	• PLAT BOOK
CM	• CONCRETE MONUMENT	P.C.	• POINT OF CURVATURE
CONC.	• CONCRETE	PG.	• PAGE
D	• DEGREE OF CURVATURE	P.I.	• POINT OF INTERSECTION
(D)	• DEED	PK	• PARKER KALON
D.O.T.	• DEPARTMENT OF TRANSPORTATION	P.L.S.	• PROFESSIONAL LAND SURVEYOR
Δ	• DELTA ANGLE	P.O.T.	• POINT OF TANGENCY
E	• EAST	P.T.	• POINT OF TANGENCY
ETC.	• ETCETERA	PRELIM.	• PRELIMINARY
EXIST.	• EXISTING	PSM	• PROFESSIONAL SURVEYOR AND MAPPER
(F)	• FIELD MEASUREMENT		
F.A.	• FEDERAL AID PROJECT	QTR	• QUARTER
F.D.O.T.	• FLORIDA DEPARTMENT OF TRANSPORTATION	R	• RANGE/RADIUS
		RES.	• RESIDENCE
FLA./FL.	• FLORIDA	RT.	• RIGHT
Fnd.	• FOUND	R/W	• RIGHT OF WAY
F.P.	• FINANCIAL PROJECT	S	• SOUTH
ha.	• HECTARES	S.R.	• STATE ROAD
I.D.	• IDENTIFICATION	SEC.	• SECTION
I.P.	• IRON PIPE	SF	• SQUARE FEET
I.R.	• IRON ROD	STA.	• STATION
IR&C	• IRON ROD AND CAP	STE.	• SUITE
km	• KILOMETERS	T	• TANGENT/TOWNSHIP
L	• LENGTH OF CURVE	T to C.	• TANGENT TO CURVE
L.A.	• LIMITED ACCESS	U.S.	• UNITED STATES
L.B.	• LICENSED BUSINESS	W.P.I.	• WORK PROGRAM ITEM
LS	• LICENSED SURVEYOR	W	• WEST
LT	• LEFT	&	• AND
L.O.C.	• LIMITS OF CONSTRUCTION	d	• PENNYWEIGHT
m	• METERS		
mm	• MILLIMETERS		

GENERAL NOTES

1. BEARINGS ARE REFERENCED TO THE FLORIDA STATE PLANE COORDINATE SYSTEM NORTH ZONE, LAMBERT PROJECTION.
2. CENTERLINE STATIONS AND DISTANCES ARE SHOWN IN METRIC UNITS.
3. ATTENTION IS DIRECTED TO THE FACT THAT THESE MAPS MAY HAVE BEEN REDUCED IN SIZE BY REPRODUCTION. THIS MUST BE CONSIDERED WHEN SCALING DATA.
4. CONVERSIONS HAVE BEEN BASED UPON THE U.S. SURVEY FOOT
   (ENGLISH) TO METRIC: (12/39.37 x FEET = m)
   METRIC TO (ENGLISH: (39.37/12) x m = FEET)
5. THIS MAP IS NOT A SURVEY.

SHEET NO.	DESCRIPTION
1 - 3	KEYMAPS
4 - 8	DETAIL SHEETS
9 & 10	BLOCK CORNER DETAILS
11	REFERENCE POINTS

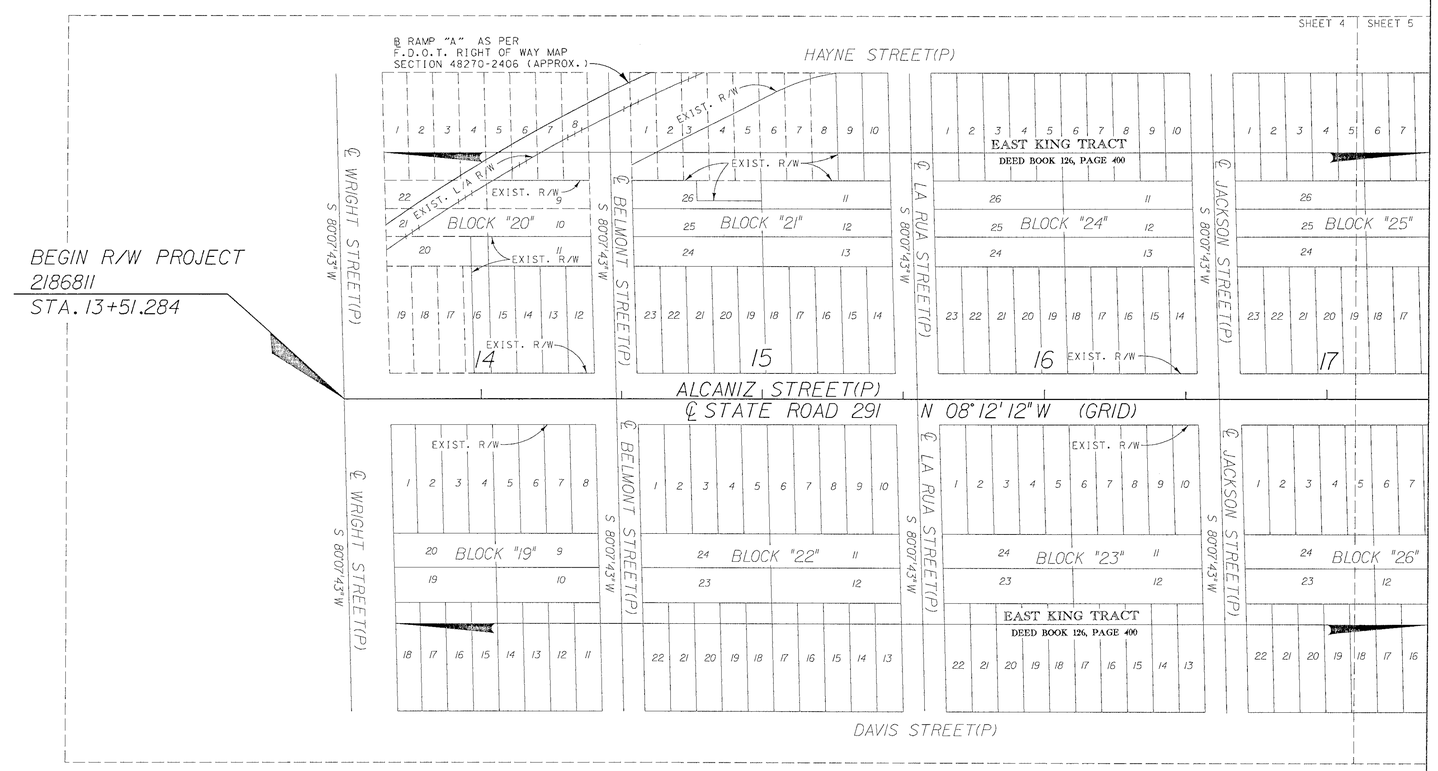

SURVEYOR CERTIFICATION

I HEREBY CERTIFY THIS MAP OF RECORD MADE FOR THE PURPOSE OF MAPPING RIGHTS OF WAY FOR THE TRANSPORTATION FACILITY SHOWN AND DEPICTED HEREON AND THAT SAID SURVEY WAS MADE UNDER MY RESPONSIBLE CHARGE AND MEETS MINIMUM TECHNICAL STANDARDS SET FORTH BY THE FLORIDA BOARD OF PROFESSIONAL SURVEYORS AND MAPPERS IN CHAPTER 61G17-6, FLORIDA ADMINISTRATIVE CODE PURSUANT TO SECTION 472.027, FLORIDA STATUTES.

THIS DRAWING, CONSISTING OF SHEETS 1 THROUGH 11 IS A TRUE, ACCURATE AND COMPLETE DEPICTION OF A FIELD SURVEY PERFORMED UNDER MY DIRECTION AND COMPLETED ON APRIL 23, 2001.

10-24-01
DATE

W. LAMAR EVERS, P.L.S.
FLORIDA CERTIFICATE No. 3465
GENESIS GROUP, L.B. No. 6816
2507 CALLAWAY ROAD, SUITE 100
TALLAHASSEE, FL. 32303

NOT VALID WITHOUT THE SIGNATURE AND THE ORIGINAL RAISED SEAL OF THE FLORIDA LICENSED SURVEYOR.

KEYMAP
THIS MAP IS NOT A SURVEY.

RIGHT OF WAY MAP	FLORIDA DEPARTMENT OF TRANSPORTATION RIGHT OF WAY MAPPING	APPROVED BY R. G. Hood DATE 10-24-01 DISTRICT SURVEYOR ADMINISTRATOR	REVISION	BY	DATE	REVISION	BY	DATE		BY	DATE	SECTION: N/A	MAPS PREPARED BY: GENESIS GROUP 2507 CALLAWAY ROAD, SUITE 100 TALLAHASSEE, FL. 32303	FIELD BOOK NO.'S 20040057, 20421071, 20421058, 20401104, 20460021			
									PRELIM	E.E.W.	10-10-01						
									FINAL	E.E.W.	10-12-01						
									CHECKED	W.L.E.	10-11-01	STATE ROAD NO. 291	ESCAMBIA COUNTY	W.P.I. 3112057	SCALE: 1:1000	F.P. NO. 2186811	SHEET 1 OF 11

STATE ROAD 291 (ALCANIZ/ MARTIN LUTHER KING STREET) FROM 36th AVENUE TO GREGORY STREET

PLAN HOLD CORPORATION • IRVINE, CALIFORNIA
REORDER BY NUMBER 07SAR

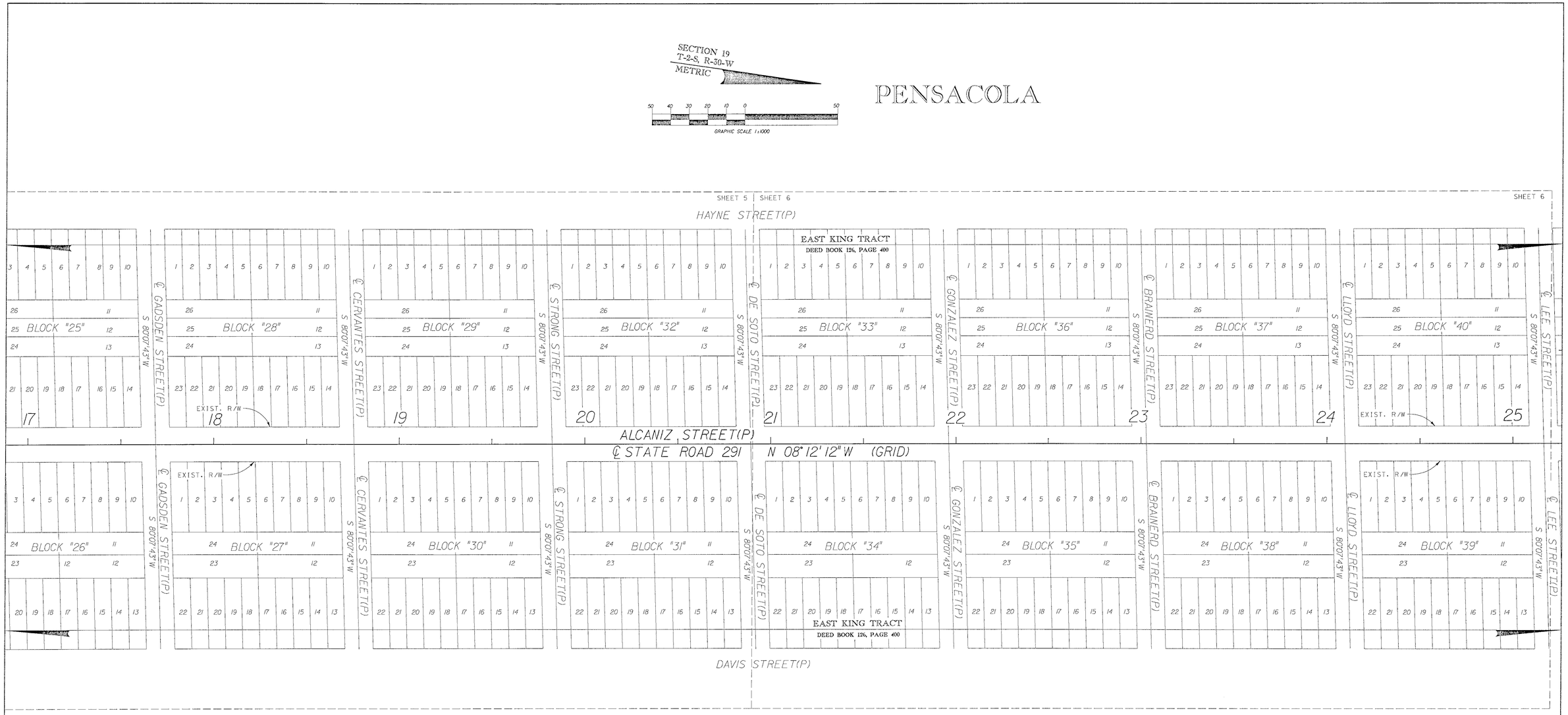

KEYMAP
SEE SHEET 1 FOR LEGEND AND GENERAL NOTES.
THIS MAP IS NOT A SURVEY.

RIGHT OF WAY MAP	FLORIDA DEPARTMENT OF TRANSPORTATION RIGHT OF WAY MAPPING	APPROVED BY R G Wood DATE 10-24-01 DISTRICT SURVEYOR ADMINISTRATOR	REVISION	BY	DATE	REVISION	BY	DATE		BY	DATE	SECTION: N/A	MAPS PREPARED BY: GENESIS GROUP 2507 CALLAWAY ROAD, SUITE 100 TALLAHASSEE, FL. 32303	FIELD BOOK NO.'S 20040057, 20421071, 20421058, 20040104, 20040021
									PRELIM	E.E.W.	10-10-01			
									FINAL	E.E.W.	10-12-01	STATE ROAD NO. 291	W.P.I. NO. 3112057	SCALE: 1:1000
									CHECKED	W.L.E.	10-11-01	ESCAMBIA COUNTY	F.P. NO. 2186811	SHEET 2 OF 11

STATE ROAD 291 (ALCANIZ/ AMRTIN LUTHER KING STREET) FROM 36th AVENUE TO GREGORY STREET

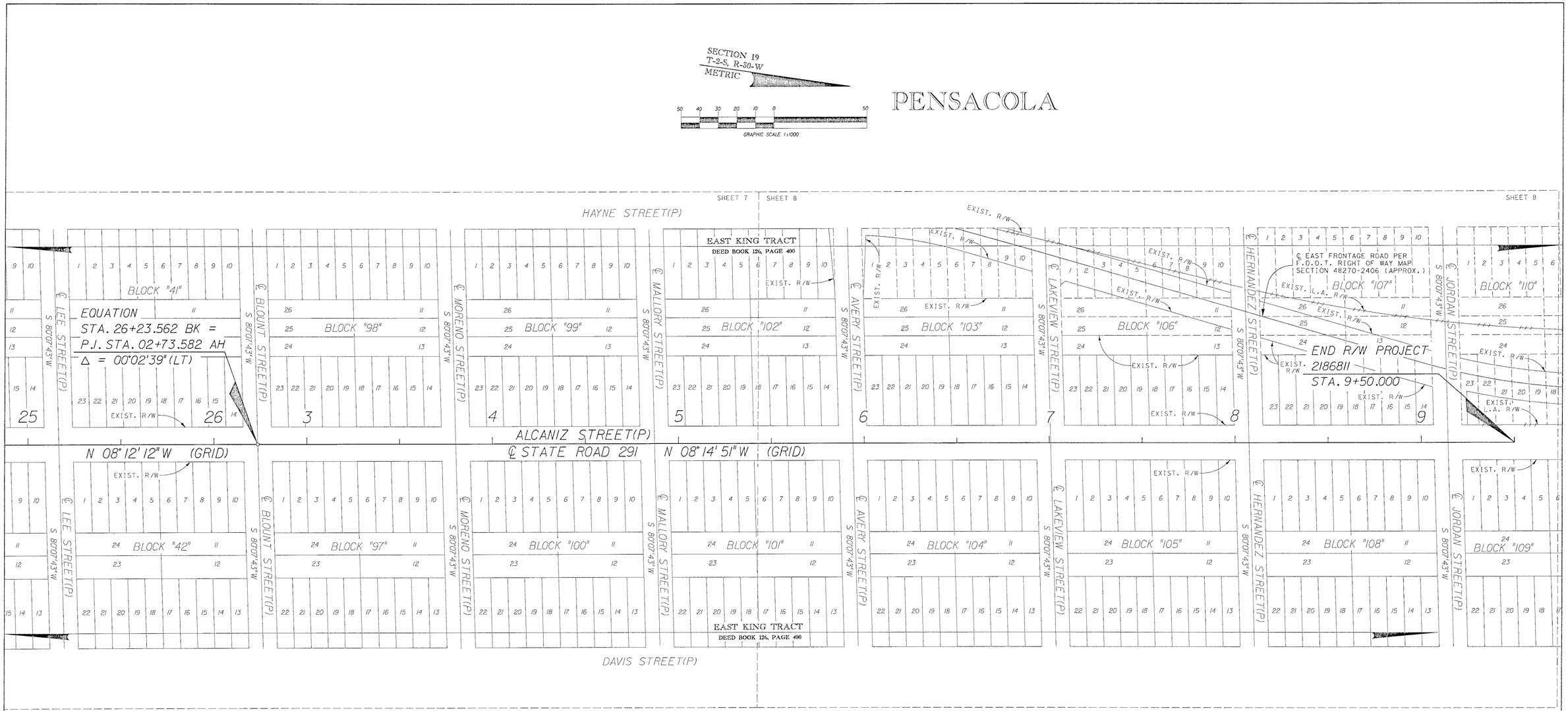

KEYMAP

SEE SHEET 1 FOR LEGEND AND GENERAL NOTES.
THIS MAP IS NOT A SURVEY.

RIGHT OF WAY MAP	FLORIDA DEPARTMENT OF TRANSPORTATION RIGHT OF WAY MAPPING	APPROVED BY R G Hood DATE 10-24-01 DISTRICT SURVEYOR ADMINISTRATOR	REVISION	BY	DATE	REVISION	BY	DATE		BY	DATE	SECTION: N/A	MAPS PREPARED BY: GENESIS GROUP 2507 CALLAWAY ROAD, SUITE 100 TALLAHASSEE, FL. 32303	FIELD BOOK NO.'S 20040057, 20421071, 20421058, 20040104, 20040021
									PRELIM	E.E.W.	10-10-01			
									FINAL	E.E.W.	10-12-01		W.P.I. NO. 3112057	SCALE: 1:1000
									CHECKED	W.L.E.	10-11-01	STATE ROAD NO. 291 ESCAMBIA COUNTY	F.P. NO. 2186811	SHEET 3 OF 11

STATE ROAD 291 (ALCANIZ/ MARTIN LUTHER KING STREET) FROM 36th AVENUE TO GREGORY STREET

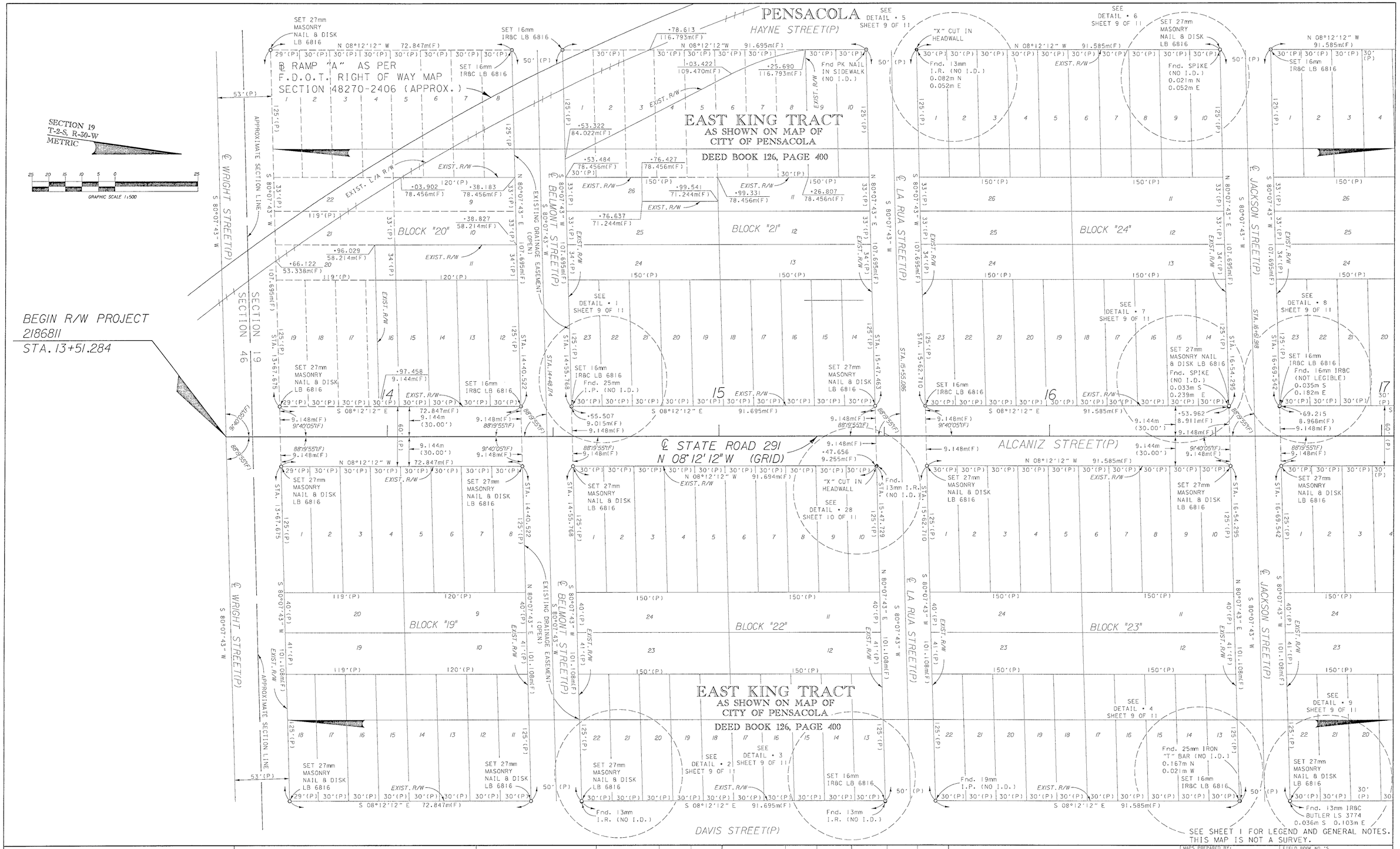

RIGHT OF WAY MAP	FLORIDA DEPARTMENT OF TRANSPORTATION RIGHT OF WAY MAPPING	APPROVED BY R. G. Hood DATE 10-24-01 DISTRICT SURVEYOR ADMINISTRATOR	REVISION	BY	DATE	REVISION	BY	DATE		BY	DATE	SECTION N/A	MAPS PREPARED BY: GENESIS GROUP 2507 CALLAWAY ROAD, SUITE 100 TALLAHASSEE, FL. 32303	FIELD BOOK NO.'S 20040057, 20421071, 20421058, 20040104, 20040021
									PRELIM	E.E.W.	10-10-01		W.P.I. NO. 3112057	SCALE: 1:500
									FINAL	E.E.W.	10-12-01	STATE ROAD NO. 291	ESCAMBIA COUNTY	
									CHECKED	W.L.E.	10-11-01		F.P. NO. 2186811	SHEET 4 OF 11

STATE ROAD 291 (ALCANIZ/ MARTIN LUTHER KING STREET) FROM 36th AVENUE TO GREGORY STREET

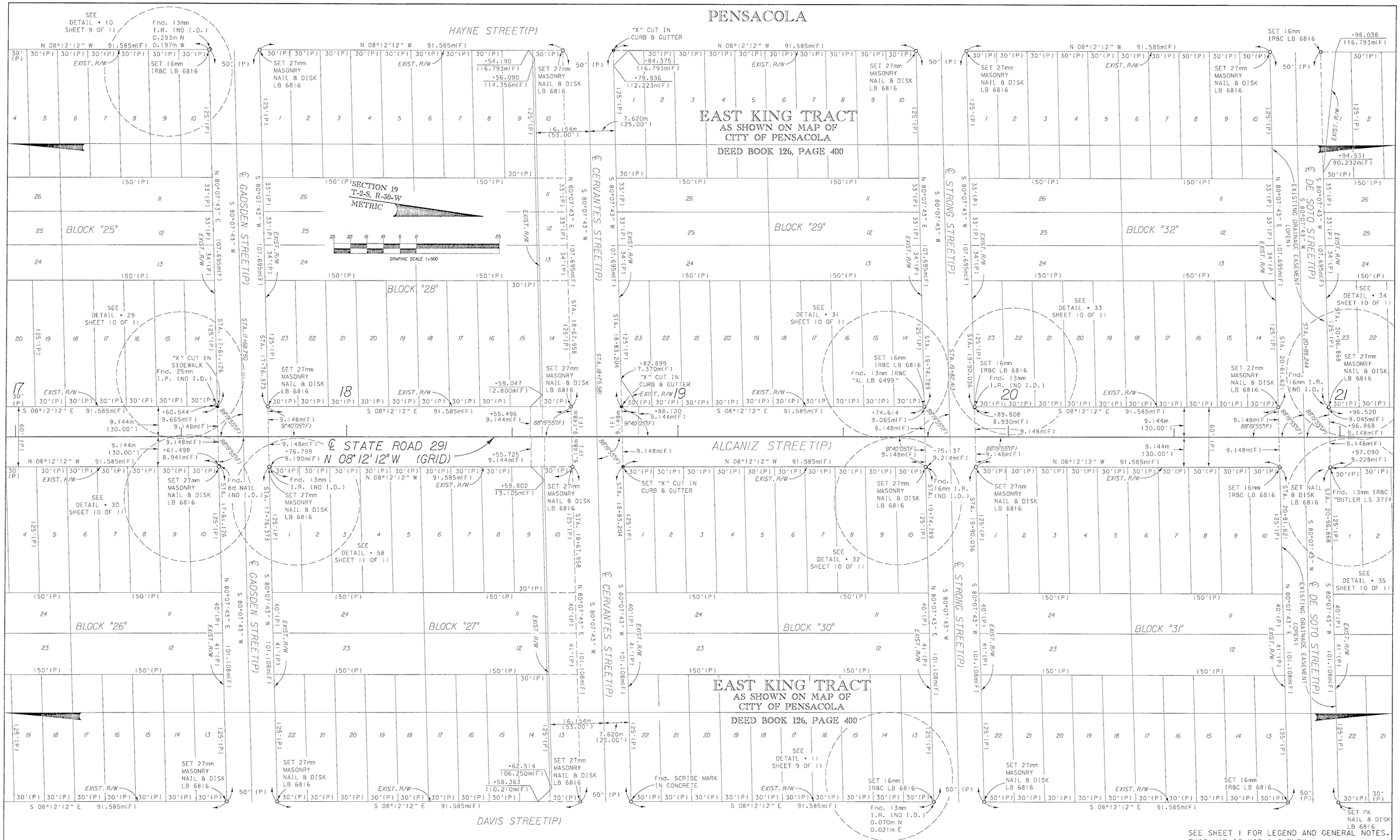

RIGHT OF WAY MAP	FLORIDA DEPARTMENT OF TRANSPORTATION RIGHT OF WAY MAPPING	APPROVED BY R G Hood DATE 10-24-01 DISTRICT SURVEYOR ADMINISTRATOR	REVISION	BY	DATE	REVISION	BY	DATE		BY	DATE	SECTION N/A	MAPS PREPARED BY: GENESIS GROUP 2507 CALLAWAY ROAD, SUITE 100 TALLAHASSEE, FL. 32303	FIELD BOOK NO.'S 20040057, 20421071, 20421058, 20040104, 20040021
									PRELIM	E.E.W.	10-10-01			
									FINAL	E.E.W.	10-12-01			
									CHECKED	W.L.E.	10-11-01	STATE ROAD NO. 291 ESCAMBIA COUNTY	W.P.I. NO. 3112057	SCALE: 1:500
													F.P. NO. 2186811	SHEET 5 OF 11

STATE ROAD 291 (ALCANIZ/ MARTIN LUTHER KING STREET) FROM 36th AVENUE TO GREGORY STREET

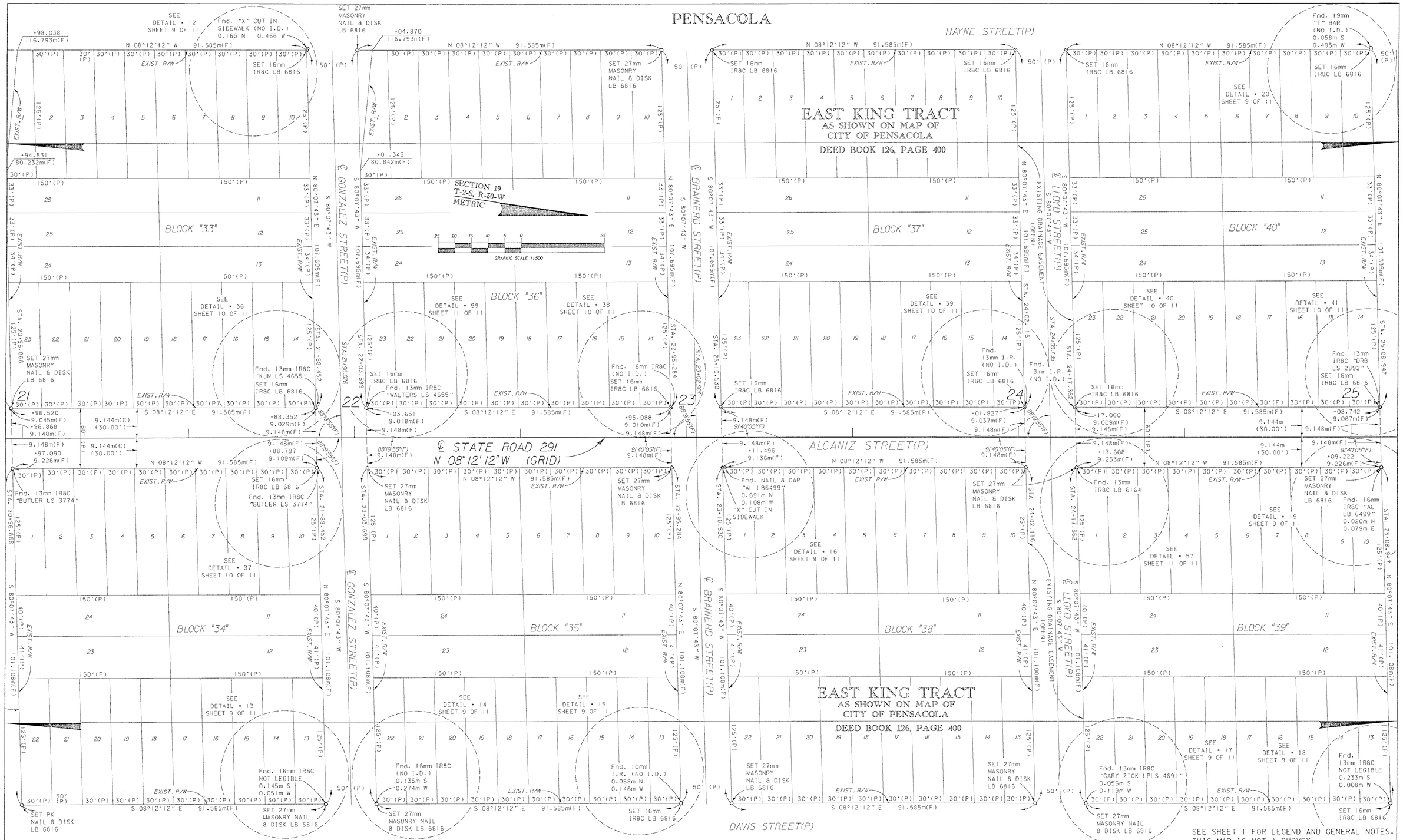

RIGHT OF WAY MAP	FLORIDA DEPARTMENT OF TRANSPORTATION RIGHT OF WAY MAPPING	APPROVED BY R. H. Hood DATE 10-24-01 DISTRICT SURVEYOR ADMINISTRATOR	REVISION / BY / DATE	REVISION / BY / DATE	PRELIM E.E.W. 10-10-01 FINAL E.E.W. 10-12-01 CHECKED W.L.E. 10-11-01	SECTION N/A STATE ROAD NO. 291 ESCAMBIA COUNTY	MAPS PREPARED BY: GENESIS GROUP 2507 CALLAWAY ROAD, SUITE 100 TALLAHASSEE, FL. 32303 W.P.I. NO. 3112057	FIELD BOOK NO.'S 20040057, 20421071, 20421058, 20040104, 20040021 SCALE: 1:500 F.P. NO. 2186811 SHEET 6 OF 11

STATE ROAD 291 (ALCANIZ/MARTIN LUTHER KING STREET) FROM 36th AVENUE TO GREGORY STREET

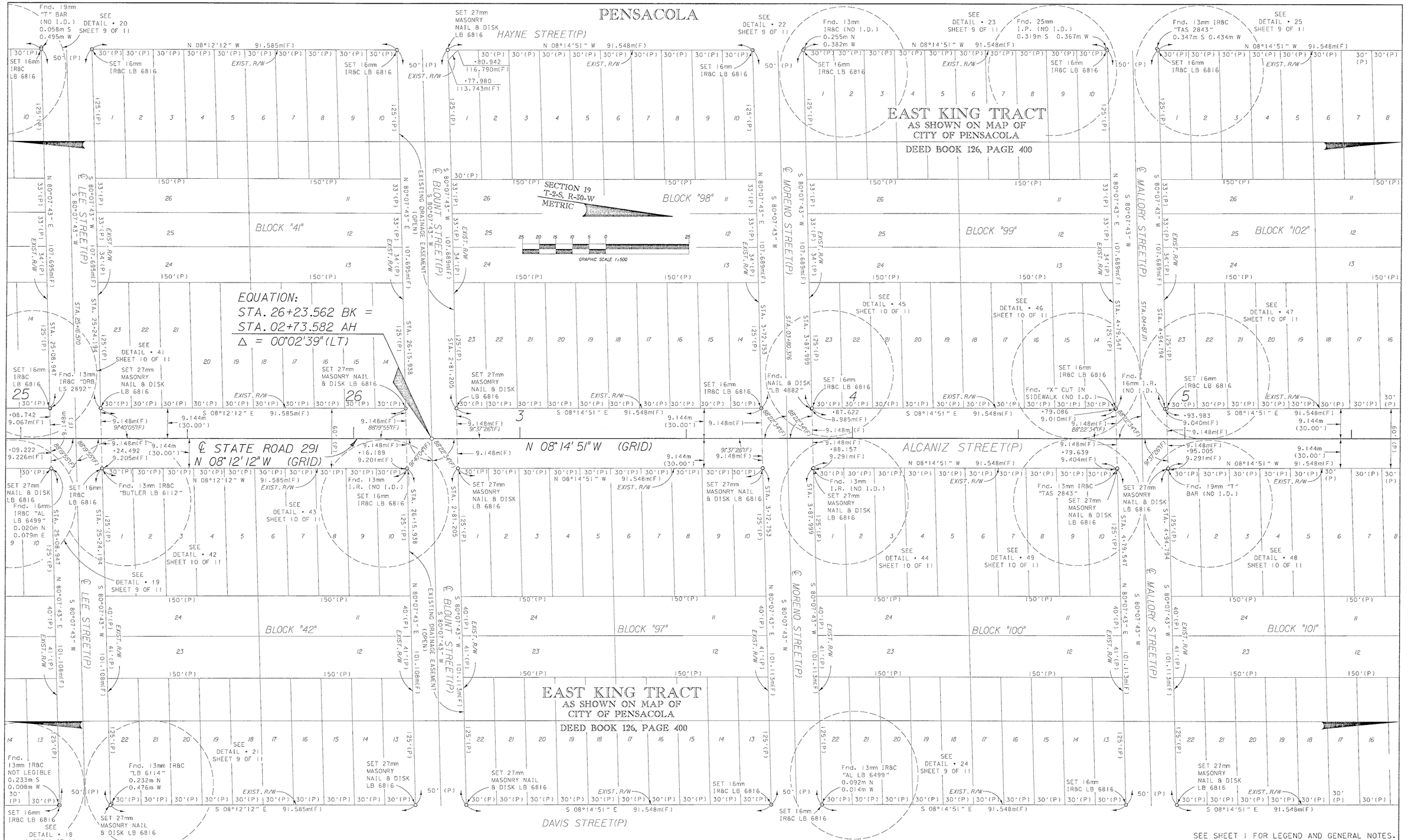

RIGHT OF WAY MAP

FLORIDA DEPARTMENT OF TRANSPORTATION
RIGHT OF WAY MAPPING

APPROVED BY R. H. Hood DATE 10-24-01
DISTRICT SURVEYOR ADMINISTRATOR

REVISION	BY	DATE	REVISION	BY	DATE

	BY	DATE
PRELIM	E.E.W.	10-10-01
FINAL	E.E.W.	10-12-01
CHECKED	W.L.E.	10-11-01

SECTION N/A

STATE ROAD NO. 291 — ESCAMBIA COUNTY

MAPS PREPARED BY:
GENESIS GROUP
2507 CALLAWAY ROAD, SUITE 100
TALLAHASSEE, FL. 32303

FIELD BOOK NO.'S
20040057, 20421071, 20421058,
20040104, 20040021

W.P.I. NO. 3112057

SCALE: 1:500

F.P. NO. 2186811

SHEET 7 OF 11

STATE ROAD 291 (ALCANIZ/ MARTIN LUTHER KING STREET) FROM 36th AVENUE TO GREGORY STREET

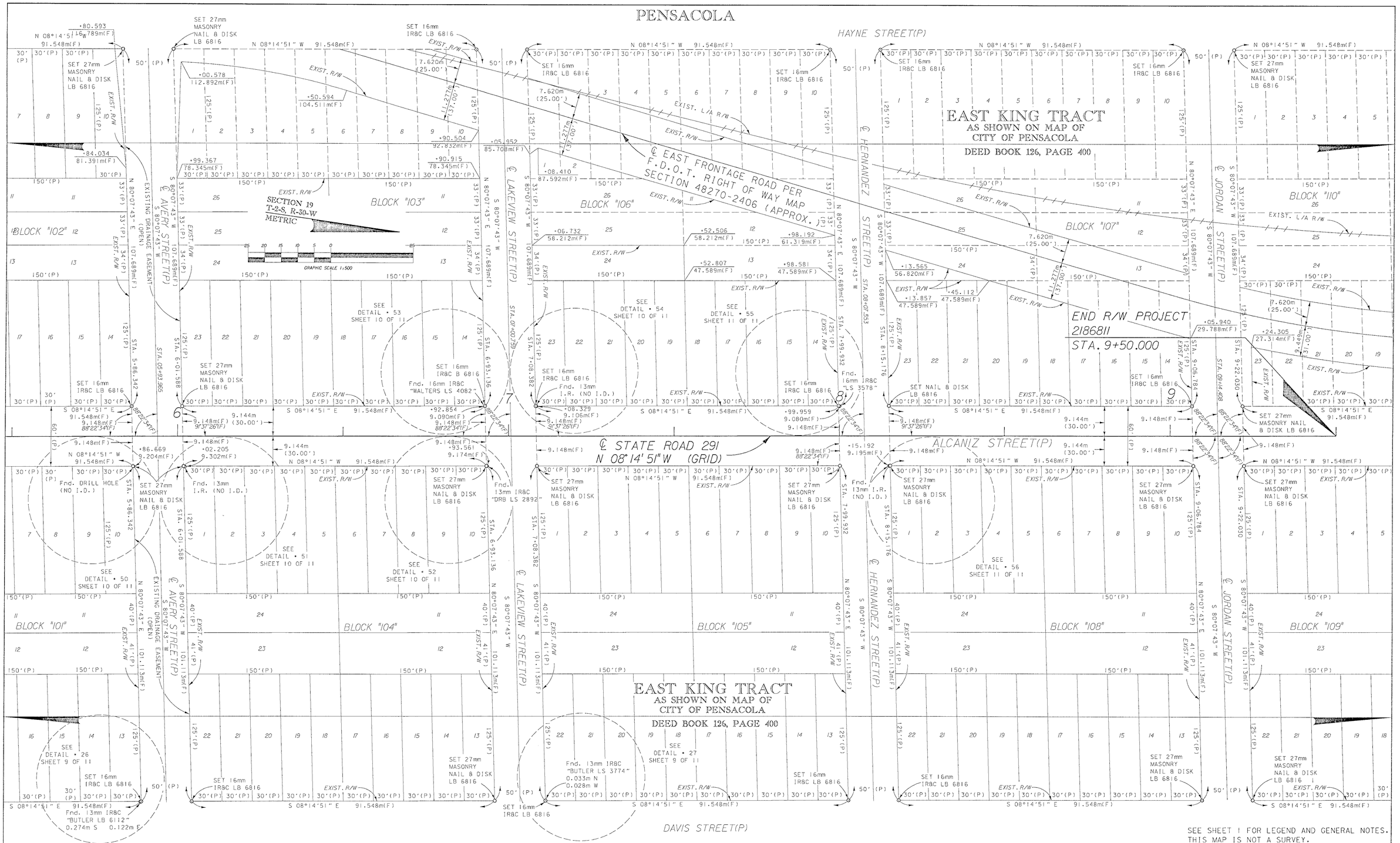

SEE SHEET 1 FOR LEGEND AND GENERAL NOTES.
THIS MAP IS NOT A SURVEY.

RIGHT OF WAY MAP	FLORIDA DEPARTMENT OF TRANSPORTATION RIGHT OF WAY MAPPING	APPROVED BY R. B. Hood DATE 10-24-01 DISTRICT SURVEYOR ADMINISTRATOR	REVISION	BY	DATE	REVISION	BY	DATE		BY	DATE	SECTION N/A	MAPS PREPARED BY: GENESIS GROUP 2507 CALLAWAY ROAD, SUITE 100 TALLAHASSEE, FL. 32303	FIELD BOOK NO.'S 20040057, 20421071, 20421058, 20040104, 20040021	
									PRELIM	E.E.W.	10-10-01				
									FINAL	E.E.W.	10-12-01	STATE ROAD NO. 291	ESCAMBIA COUNTY	W.P.I. NO. 3112057	SCALE: 1:500
									CHECKED	W.L.E.	10-11-01			F.P. NO. 2186811	SHEET 8 OF 11

STATE ROAD 291 (ALCANIZ/ MARTIN LUTHER KING STREET) FROM 36th AVENUE TO GREGORY STREET

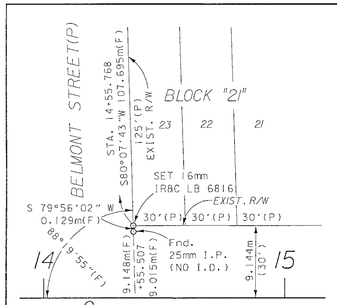

DETAIL # 1 - N.T.S.

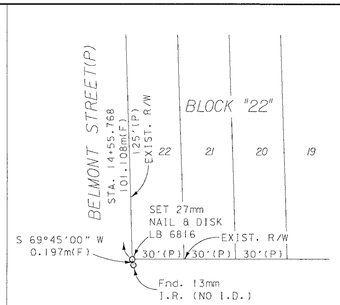

DETAIL # 2 - N.T.S.

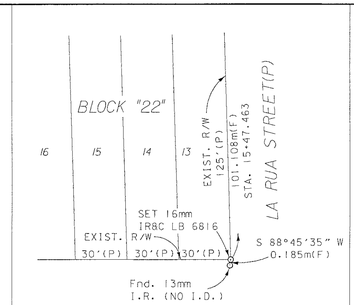

DETAIL # 3 - N.T.S.

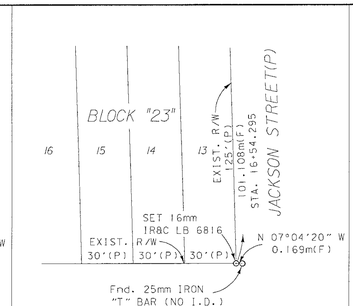

DETAIL # 4 - N.T.S.

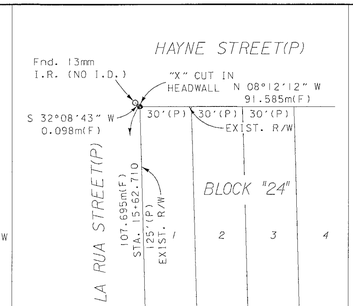

DETAIL # 5 - N.T.S.

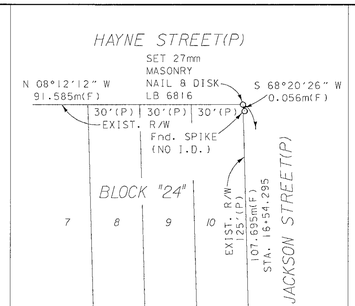

DETAIL # 6 - N.T.S.

SECTION 19
T-2-S, R-30-W
METRIC

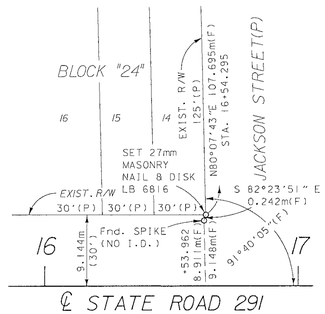

DETAIL # 7 - N.T.S.

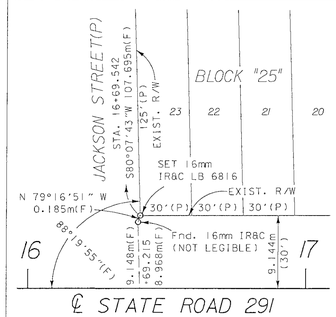

DETAIL # 8 - N.T.S.

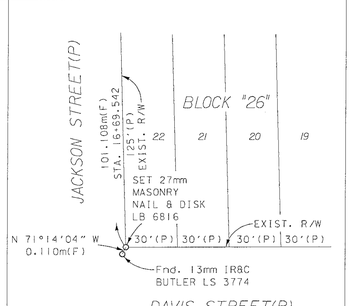

DETAIL # 9 - N.T.S.

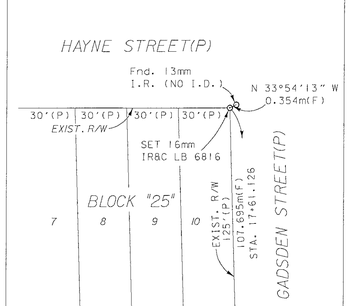

DETAIL # 10 - N.T.S.

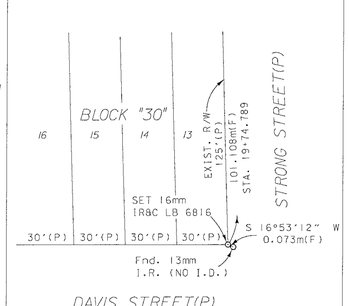

DETAIL # 11 - N.T.S.

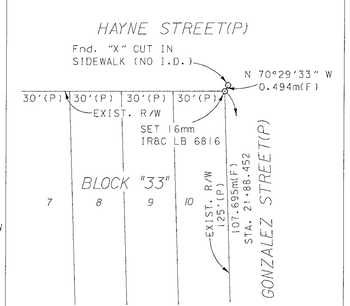

DETAIL # 12 - N.T.S.

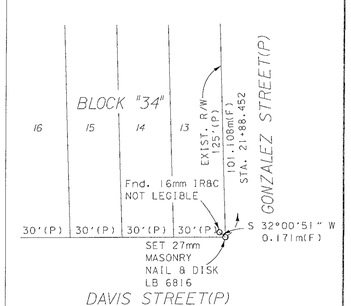

DETAIL # 13 - N.T.S.

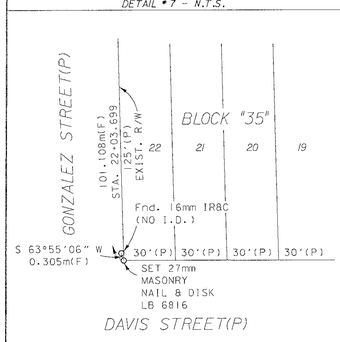

DETAIL # 14 - N.T.S.

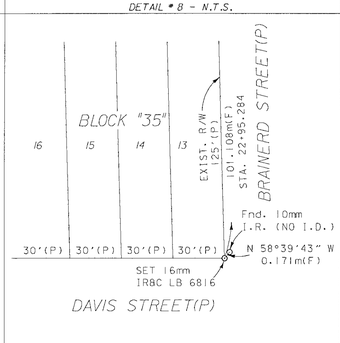

DETAIL # 15 - N.T.S.

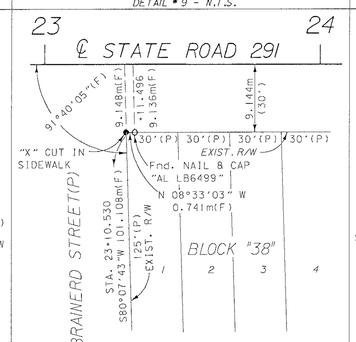

DETAIL # 16 - N.T.S.

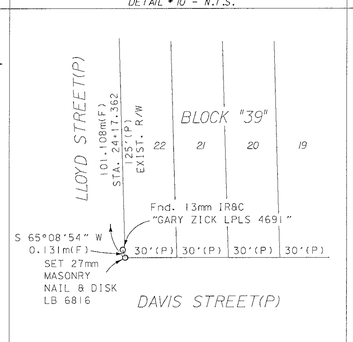

DETAIL # 17 - N.T.S.

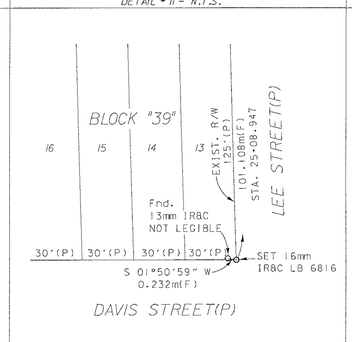

DETAIL # 18 - N.T.S.

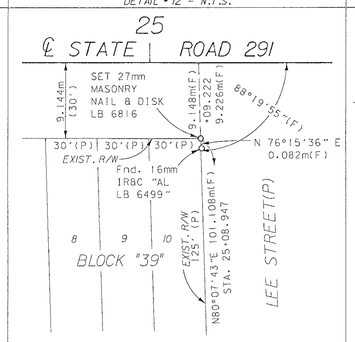

DETAIL # 19 - N.T.S.

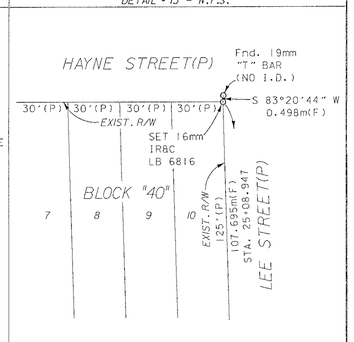

DETAIL # 20 - N.T.S.

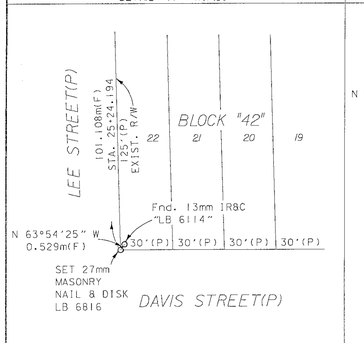

DETAIL # 21 - N.T.S.

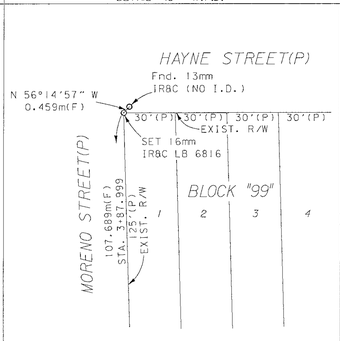

DETAIL # 22 - N.T.S.

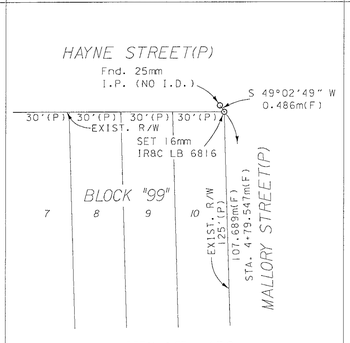

DETAIL # 23 - N.T.S.

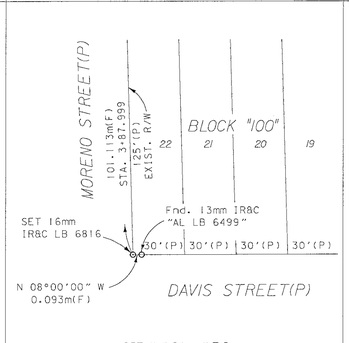

DETAIL # 24 - N.T.S.

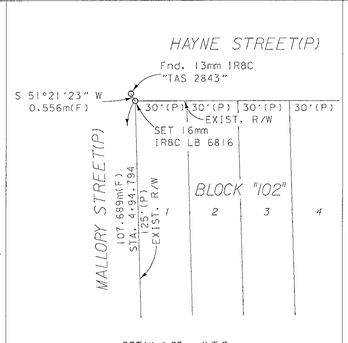

DETAIL # 25 - N.T.S.



DETAIL # 26 - N.T.S.

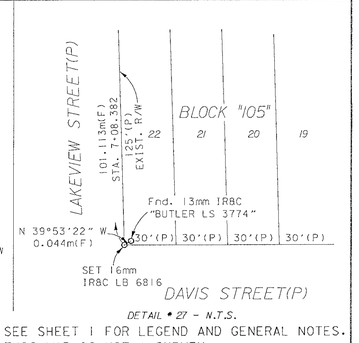

DETAIL # 27 - N.T.S.

SEE SHEET 1 FOR LEGEND AND GENERAL NOTES.
THIS MAP IS NOT A SURVEY.

RIGHT OF WAY MAP

FLORIDA DEPARTMENT OF TRANSPORTATION
RIGHT OF WAY MAPPING

APPROVED BY: R. H. Hood DATE: 10-22-01
DISTRICT SURVEYOR ADMINISTRATOR

REVISION	BY	DATE	REVISION	BY	DATE

	BY	DATE
PRELIM	E.E.W.	10-10-01
FINAL	E.E.W.	10-12-01
CHECKED	W.L.E.	10-11-01

SECTION N/A

STATE ROAD NO. 291 — ESCAMBIA COUNTY

MAPS PREPARED BY:
GENESIS GROUP
2507 CALLAWAY ROAD, SUITE 100
TALLAHASSEE, FL. 32303

FIELD BOOK NO.'S
20040057, 20421071, 20421058,
20040104, 20040021

W.P.I. NO. 3112057

SCALE: N.T.S.

F.P. NO. 2186811

SHEET 9 OF 11

STATE ROAD 291 (ALCANIZ/ MARTIN LUTHER KING STREET) FROM 36th AVENUE TO GREGORY STREET

PLAN PLOTTED DURATION *
REORDER BY NUMBER
REORDER BY NUMBER 1275AR
REORDER BY NUMBER 1275AR
10754AR

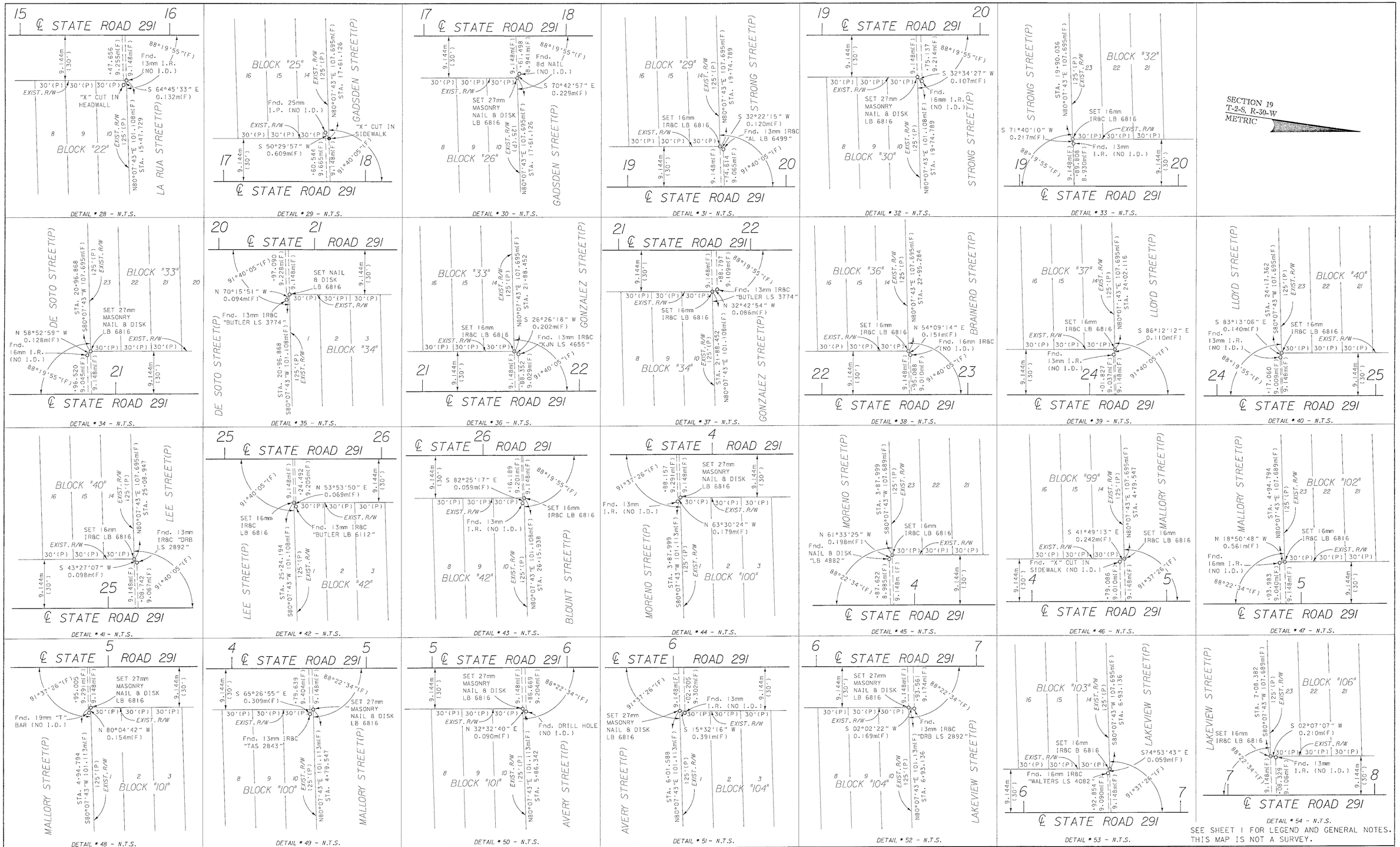

SEE SHEET 1 FOR LEGEND AND GENERAL NOTES.
THIS MAP IS NOT A SURVEY.

RIGHT OF WAY MAP	FLORIDA DEPARTMENT OF TRANSPORTATION RIGHT OF WAY MAPPING	APPROVED BY R. G. Hood DATE 10-24-01 DISTRICT SURVEYOR ADMINISTRATOR	REVISION	BY	DATE	REVISION	BY	DATE	PRELIM	E.E.W.	10-10-01
									FINAL	E.E.W.	10-12-01
									CHECKED	W.L.E.	10-11-01

SECTION N/A

STATE ROAD NO. 291 ESCAMBIA COUNTY

MAPS PREPARED BY: GENESIS GROUP 2507 CALLAWAY ROAD, SUITE 100 TALLAHASSEE, FL. 32303

FIELD BOOK NO.'S 20040057, 20421071, 20421058, 20040104, 20040021

W.P.I. NO. 3112057

SCALE: N.T.S.

F.P. NO. 2186811

SHEET 10 OF 11

STATE ROAD 291 (ALCANIZ/ MARTIN LUTHER KING STREET) FROM 36th AVENUE TO GREGORY STREET

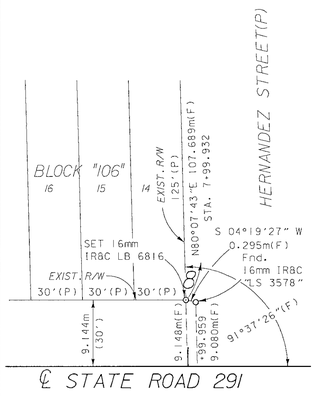

DETAIL # 55 - N.T.S.

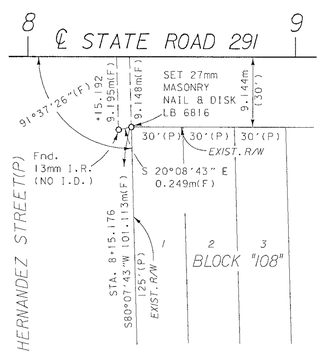

DETAIL # 56 - N.T.S.

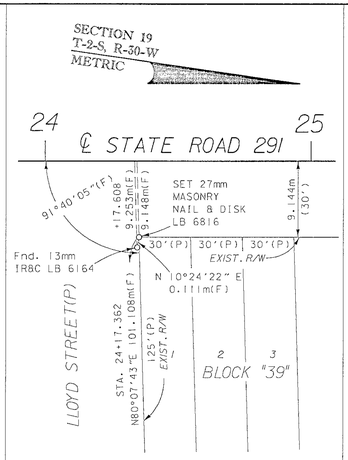

DETAIL # 57 - N.T.S.
(ADDITIONAL BLOCK CORNER DETAILS)

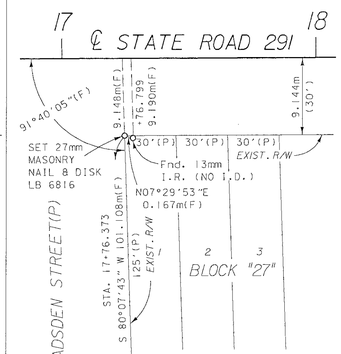

DETAIL # 58 - N.T.S.

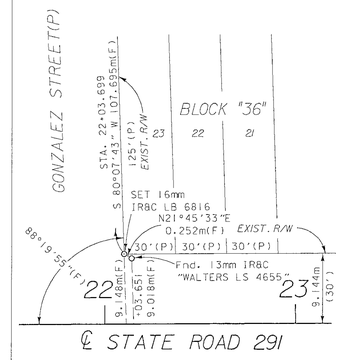

DETAIL # 59 - N.T.S.

REFERENCE POINTS
NOT TO SCALE

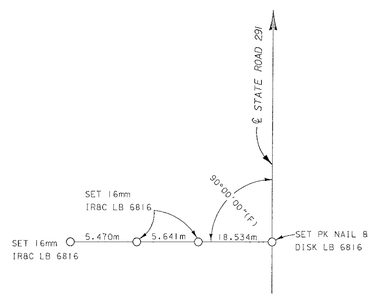

STA. 17+50.000
STATE ROAD 291

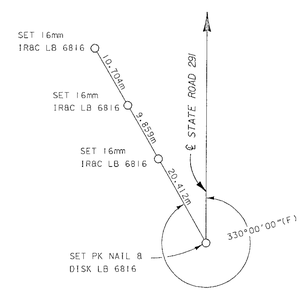

BEGIN SURVEY
STA. 13+51.284
STATE ROAD 291

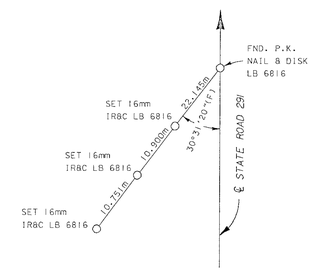

STA. 16+00.000
STATE ROAD 291

METRIC - N.T.S.

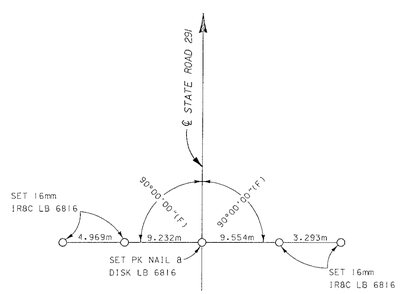

STA. 21+50.000
STATE ROAD 291

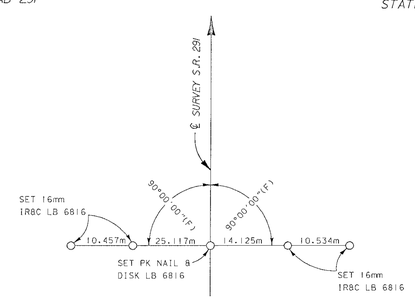

STA. 25+50.000
STATE ROAD 291

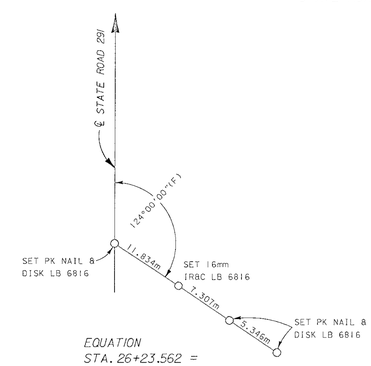

EQUATION
STA. 26+23.562 =
P.J. STA. 2+73.582
STATE ROAD 291

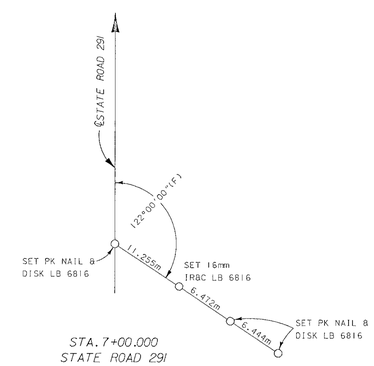

STA. 7+00.000
STATE ROAD 291

SEE SHEET 1 FOR LEGEND AND GENERAL NOTES.
THIS MAP IS NOT A SURVEY.

RIGHT OF WAY MAP	FLORIDA DEPARTMENT OF TRANSPORTATION RIGHT OF WAY MAPPING	APPROVED BY R. A. Hood DATE 10-24-01 DISTRICT SURVEYOR ADMINISTRATOR	REVISION	BY	DATE	REVISION	BY	DATE		BY	DATE	SECTION N/A	MAPS PREPARED BY: GENESIS GROUP 2507 CALLAWAY ROAD, SUITE 100 TALLAHASSEE, FL. 32303	FIELD BOOK NO.'S 20040057, 20421071, 20421058, 20040104, 20040021	
									PRELIM	E.E.W.	10-10-01				
									FINAL	E.E.W.	10-12-01		W.P.I. NO. 3112057	SCALE: NTS	
									CHECKED	W.L.E.	10-11-01	STATE ROAD NO. 291 / ESCAMBIA COUNTY	F.P. NO. 2186811	SHEET 11 OF 11	

STATE ROAD 291 (ALCANIZ/ MARTIN LUTHER KING STREET) FROM 36th AVENUE TO GREGORY STREET