FED. ROAD DIV. No.	STATE	F. A. PROJECT NO.	FISCAL YEAR	SHEET NO.
3	FLA.			1

BOOK NUMBERS: 899824 1003968
899827 1006920
899395

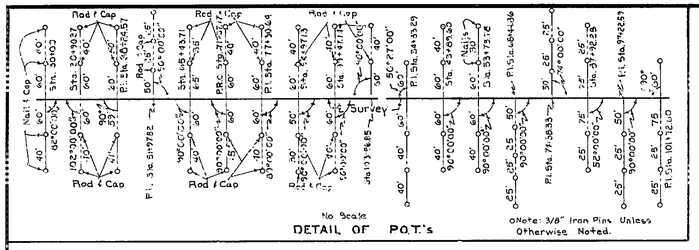

EQUATION
P.T. STA. 38+48.76 (℄ Const.) Bk.=
P.I. STA. 38+45.53 (℄ Const.) Ahd.
Δ = 0° 2' 30" Rt.
(10' Lt. Sta. 38+45.53 (℄ Survey)

BEGIN ℄ CONSTRUCTION
P.C. STA. 30+90.37 =
P.C. STA. 30+90.37 (℄ Survey)

GOV'T LOT 3

P.I. STA. 38+24.57
Δ = 0°23'30" Rt.

STA. 30+00 ℄ HOSPITAL RD. =
STA. 44+40.58 ℄ SURVEY

BEGIN DITCH
STA. 30+00.00 =
STA. 40+23.00

END ℄ CONSTRUCTION
P.T. STA. 53+37.71 =
STA. 53+37.64 (℄ Survey)

STA. 32+18.78 ℄ JOHNSON AVE. =
STA. 53+61.63 ℄ SURVEY

BEGIN DITCH
STA. 130+00.00
P.I. STA. 51+97.81 ℄ Survey

GOV'T LOT 5

Curve Data On Johnson Ave.
P.I. STA 31+25.41
Δ 7° 18' 20" Rt.
D 2° 55' 00"
T 125.41'
L 250.48'
R 1964.43'
P.C. STA. 30+00.00
P.T. STA. 32+50.48

Curve Data ℄ Const.
P.I. Sta. 51+68.97
Δ 8°08' 23" Lt.
D 0°55' 48"
T 168.68
L 337.58'
R 6160.92'
P.R.C. Sta. 50+00.14
P.T. Sta 53+37.71

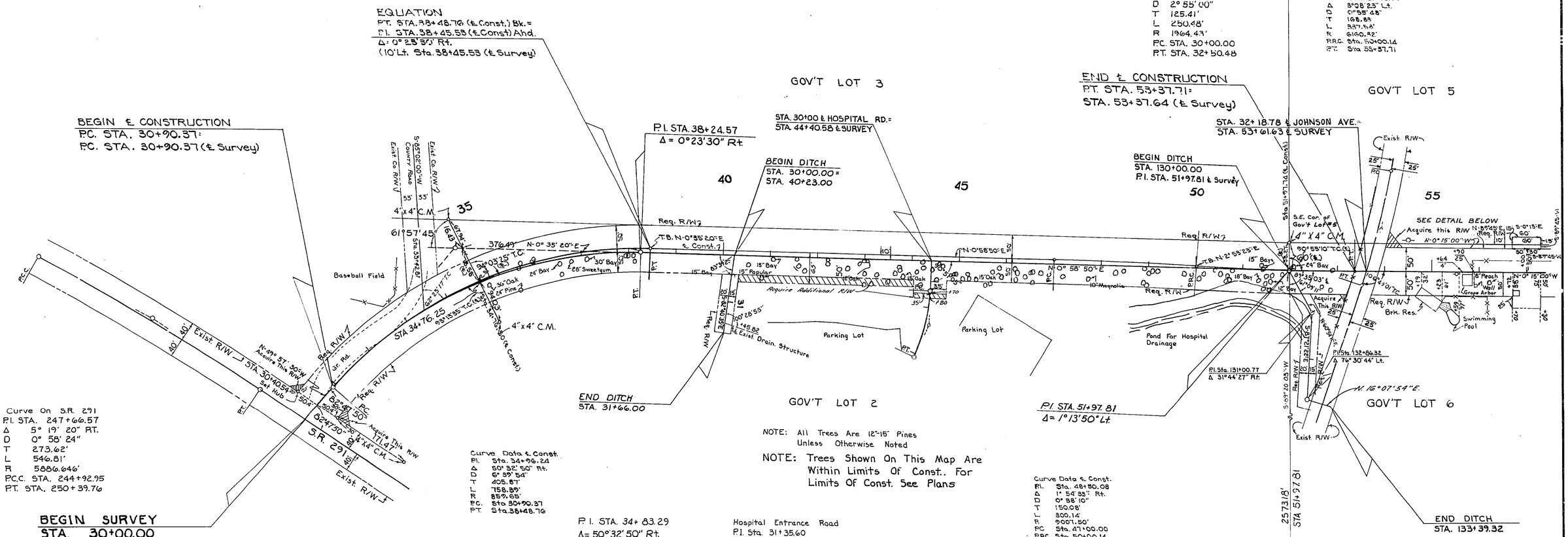

Curve On S.R. 291
P.I. STA. 247+66.57
Δ 5° 19' 20" RT.
D 0° 58' 24"
T 273.62'
L 546.81'
R 5886.646'
P.C.C. STA. 244+92.95
P.T. STA. 250+39.76

BEGIN SURVEY
STA. 30+00.00
STA. 251+53.42 (S.R. 291)

Curve Data ℄ Const.
P.I. Sta. 34+96.24
Δ 50° 32' 50" Rt.
D 6° 59' 54"
T 405.87'
L 758.89'
R 859.65'
P.C. Sta. 30+90.37
P.T. Sta. 38+48.76

NOTE: All Trees Are 12"-15" Pines Unless Otherwise Noted

NOTE: Trees Shown On This Map Are Within Limits Of Const. For Limits Of Const. See Plans

P.I. STA. 34+83.29
Δ = 50°32' 50" Rt.
D = 6°53' 05"
T = 392.92'
L = 734.21'
R = 832.23'
P.C. STA. 30+90.37
P.T. STA. 38+24.57

Hospital Entrance Road
P.I. Sta. 31+35.60
Δ 22° 38' 00" Rt.
D 15° 45' 00"
T 72.80'
L 143.7'
R 363.78'
P.C. Sta. 30+62.80
P.T. Sta. 32+06.50

Curve Data ℄ Const.
P.I. Sta. 48+50.08
Δ 1° 54' 55" Rt.
D 0° 58' 10"
T 150.08'
L 300.14'
R 9007.50'
P.C. Sta. 47+00.00
P.R.C. Sta 50+00.14

UTILITY OWNERS
GAS: City of Pensacola
WATER: City of Pensacola
TELEPHONE: Southern Bell Tele. Co.
POWER: Gulf Power Co.

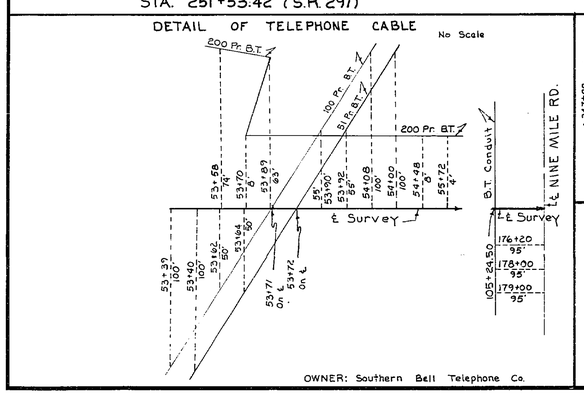

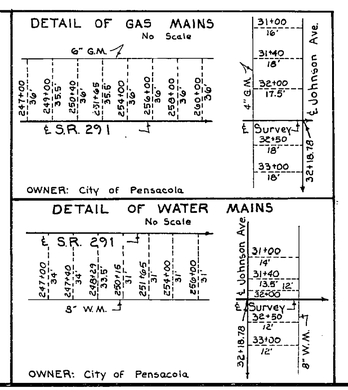

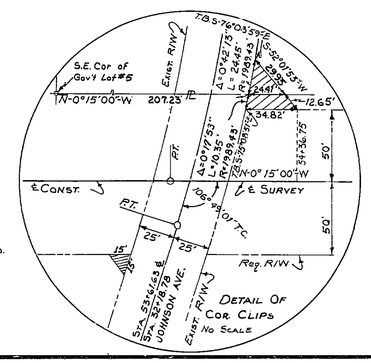

REVISION	BY	DATE
Rod.	B.W.W.H.	11-8-76
℄ Const.	F.A.	5-30-76
Corner Clip	J.P.	2-13-76
Bearing & County Road	J.P.	12-19-75
Req. R/W	J.P.	11-7-75
Corner Clip	B.W. ALL	9-29-75
Add Bearing	ALL	10-2-75

B.I. No. 321438

STATE OF FLORIDA
DEPARTMENT OF TRANSPORTATION

RIGHT OF WAY MAP

STATE ROAD No. ESCAMBIA COUNTY

	BY	DATE	APPROVED BY	DATE
DRAWN				
TRACED	J.P.	7-25-75	DISTRICT ENGINEER	
CHECKED	I.L.C.	7-28-75	9-25-75	
COMPARED			ENGINEER OF RIGHT OF WAY	
INDEXED			STATE HIGHWAY ENGINEER	

SECTION 48527-2601 SHEET 1 OF 3

UNIVERSITY PARKWAY

FED. ROAD DIV. No.	STATE	F. A. PROJECT NO.	FISCAL YEAR	SHEET No.
3	FLA.			2

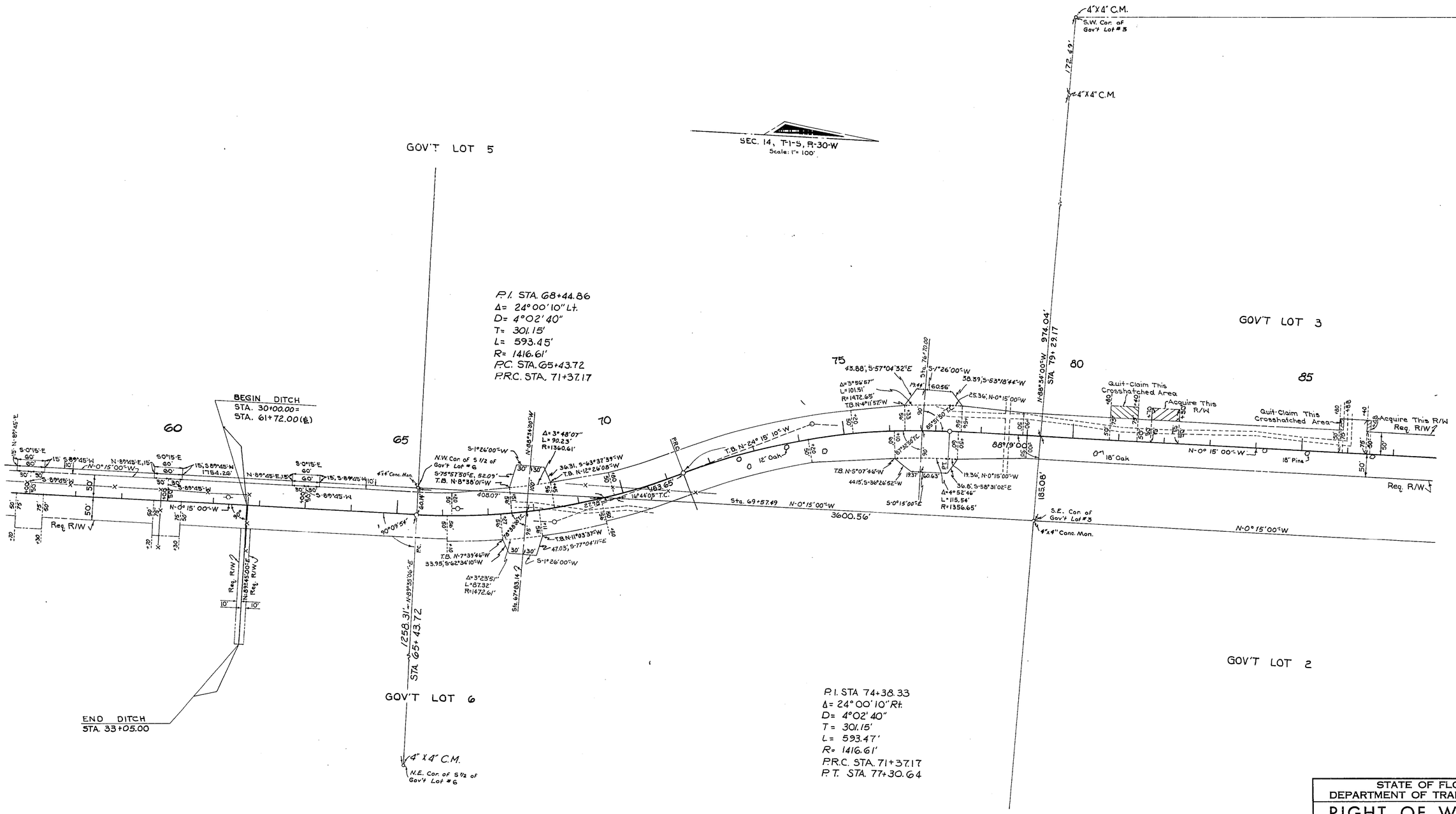

Req. R/W	F.A.	2-1-77
Req. R/W	F.A.	5-30-76
Bearing & R/W	J.P.	12-19-75
Req. R/W	J.P.	11-7-75
REVISION	BY	DATE

STATE OF FLORIDA
DEPARTMENT OF TRANSPORTATION

RIGHT OF WAY MAP

STATE ROAD No. ESCAMBIA COUNTY

	BY	DATE	APPROVED BY	DATE
DRAWN				
TRACED	J.P.	7-25-75	DISTRICT ENGINEER	
CHECKED	I.L.C.	7-28-75	9-25-75	
COMPARED			ENGINEER OF RIGHT OF WAY	
INDEXED			STATE HIGHWAY ENGINEER	

SECTION 48527-2601 SHEET 2 OF 3

UNIVERSITY PARKWAY

FED. ROAD DIV. No.	STATE	F A PROJECT NO.		
3	FLA.			3

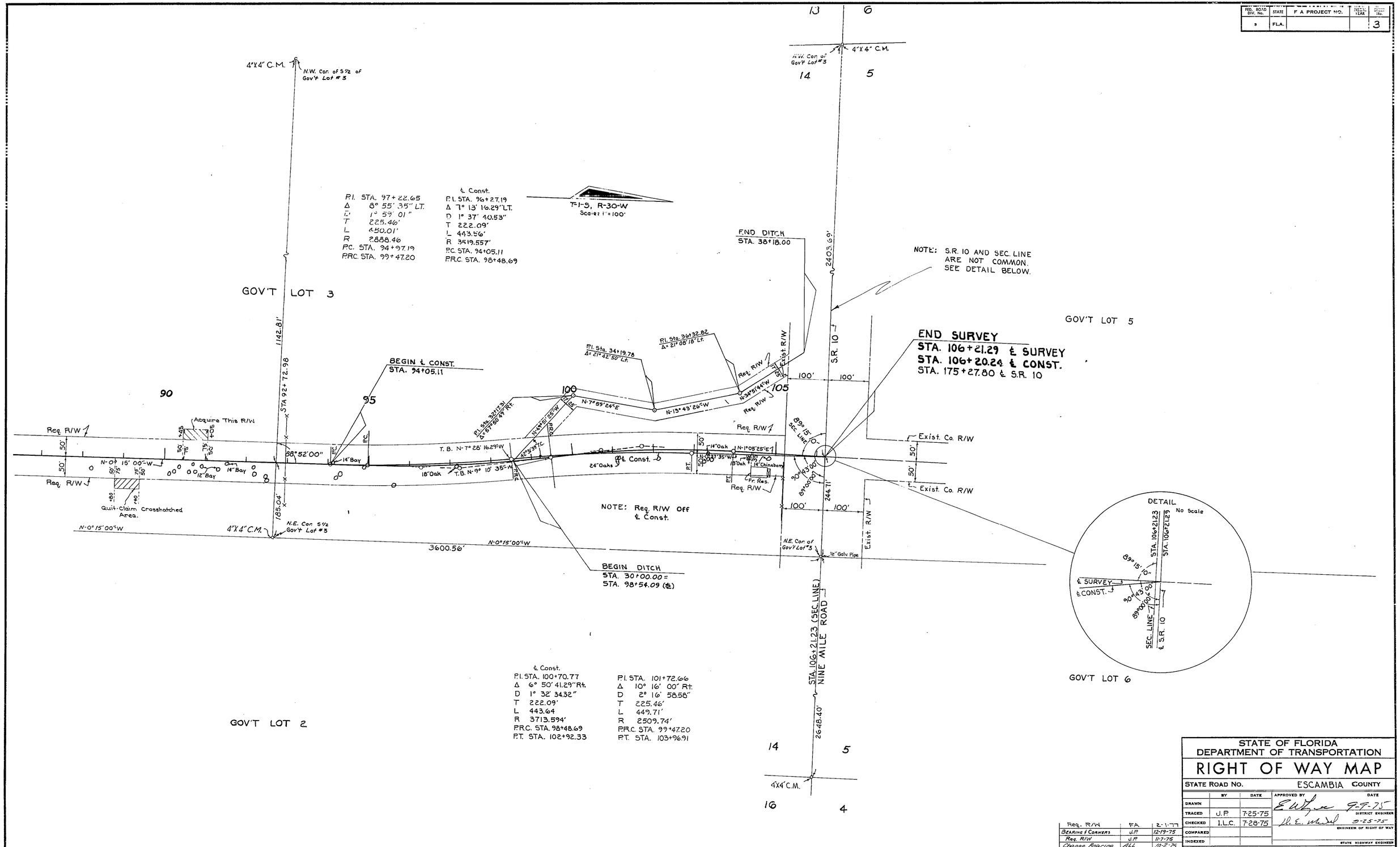

REVISION	BY	DATE
Req. R/W	F.A.	2-1-77
Bearing & Corners	J.P.	12-19-75
Req. R/W	J.P.	11-7-75
Change Bearing	ALL	10-2-75

STATE OF FLORIDA
DEPARTMENT OF TRANSPORTATION

RIGHT OF WAY MAP

STATE ROAD NO. ESCAMBIA COUNTY

	BY	DATE	APPROVED BY	DATE
DRAWN			E. W. [signature]	9-9-75 DISTRICT ENGINEER
TRACED	J.P.	7-25-75		
CHECKED	I.L.C.	7-28-75	D. E. [signature]	9-25-75 ENGINEER OF RIGHT OF WAY
COMPARED				
INDEXED				STATE HIGHWAY ENGINEER

SECTION 48527-2601 SHEET 3 OF 3

UNIVERSITY PARKWAY