48510 2601 1 of 5

FED. ROAD DIV. No.	STATE	PROJECT No.	FISCAL YEAR	SHEET No.
3	FLA.	48510-2601		1

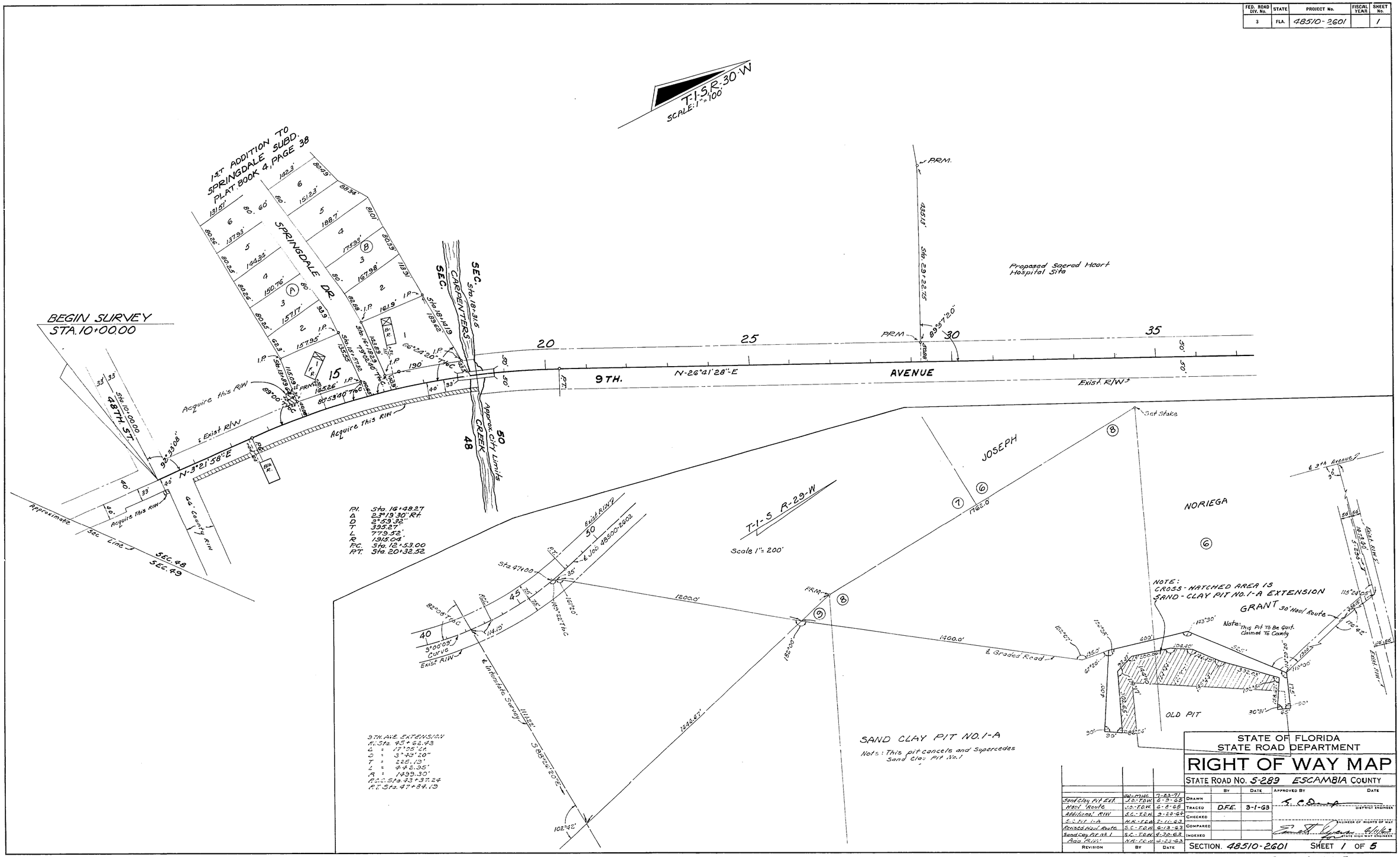

48510 2601 2 of 5

FED. ROAD DIV. No.	STATE	PROJECT No.	FISCAL YEAR	SHEET No.
3	FLA.	48510-2601		2

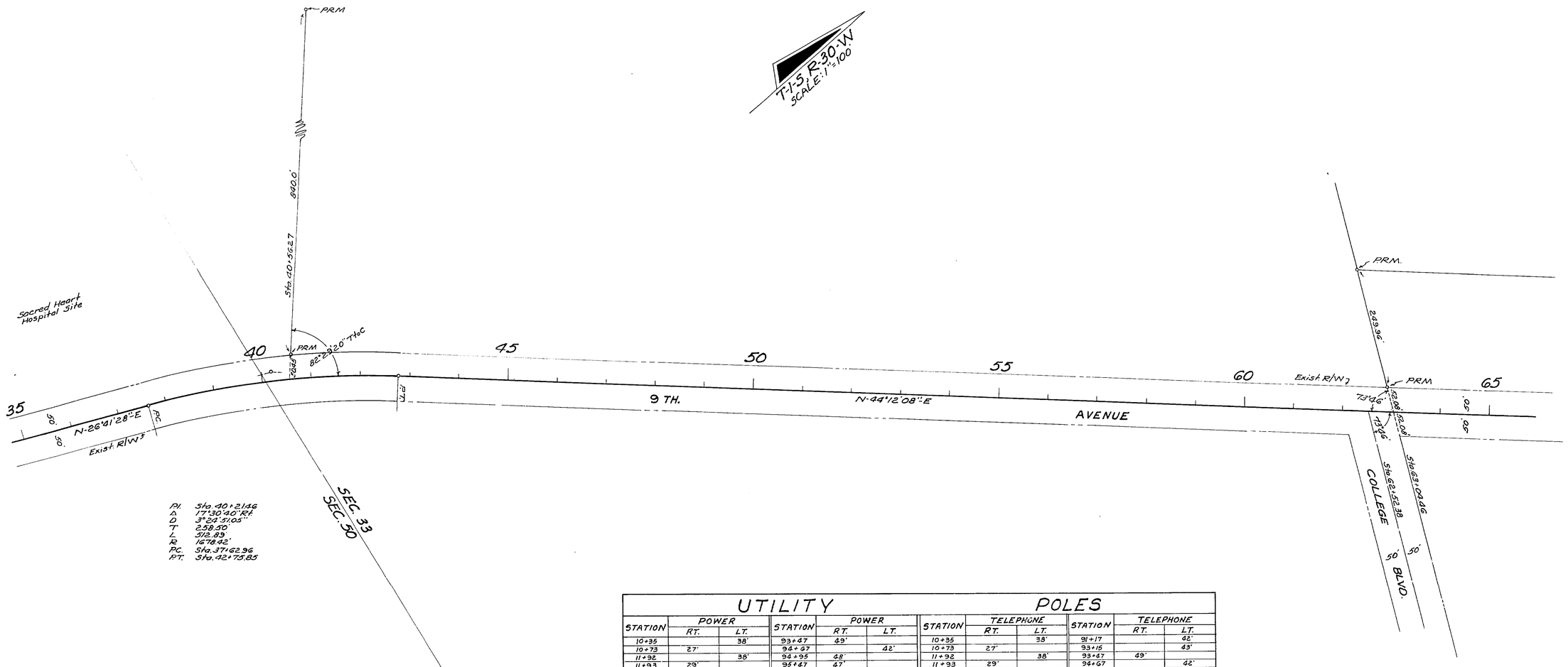

PI. Sta. 40+21.46
Δ 17°30'40" Rt.
D 3°24'51.05"
T 258.50'
L 512.89'
R 1678.92'
PC. Sta. 37+62.96
PT. Sta. 42+75.85

UTILITY POLES

STATION	POWER RT.	POWER LT.	STATION	POWER RT.	POWER LT.	STATION	TELEPHONE RT.	TELEPHONE LT.	STATION	TELEPHONE RT.	TELEPHONE LT.
10+35		38'	93+47	49'		10+35		38'	91+17		42'
10+73	27'		94+67		42'	10+73	27'		93+15		43'
11+92		38'	94+95	48'		11+92		38'	93+47	49'	
11+93	29'		95+47	47'		11+93	29'		94+67		42'
13+86		31'	96+36		43'	13+86		31'	94+95	48'	
16+08		34'	98+21		43'	16+05		34'	95+47	47'	
19+64		34'	99+81		43'	16+14	28'		96+36		43'
23+16		38'	101+44		44'	19+64		34'	97+86	45'	
26+70		38'	102+16	43'		23+16		38'	98+21		43'
30+22		38'	102+79		45'	26+70		38'	99+81		43'
33+74		36'	104+16	47'		30+22		38'	101+44		44'
37+29		36'	104+45		44'	33+73	35'		102+16		43'
40+80		39'	105+83		45'	33+74		36'	102+79		45'
44+32		34'	107+46		44'	33+75	35'		104+16	47'	
47+86		34'	108+90		44'	37+29		36'	104+45		44'
51+39		36'	110+81		45'	40+80		39'	105+67	48'	
54+93		36'	112+56		45'	44+32		34'	105+83		45'
58+47		37'	114+29		45'	47+86		34'	107+46		44'
61+95		38'	115+79		45'	51+39		36'	108+90		44'
63+52	40'		116+50	42'		54+93		36'	110+81		45'
65+45		37'	117+28		45'	58+47		37'	112+56		45'
68+95		37'	118+85		45'	61+95		38'	114+29		45'
69+00	38'		120+60		45'	65+45		37'	114+60	43'	
71+87	45'		122+98		45'	68+95		37'	115+79		45'
72+44		37'	124+31		47'	69+00	38'		117+28		45'
74+21		37'	125+65	45'	45'	71+87	45'		118+85		45'
76+91		37'	127+07		46'	72+44		37'	120+60		45'
75+94	44'		128+69		46'	74+21		37'	122+98		45'
77+48		38'	130+82		46'	76+91		37'	124+31		47'
79+33		29'	133+02		46'	75+94	44'		125+65	45'	45'
81+29		38'				77+48		38'	127+07		46'
83+03	49'					79+33	48'	29'	128+69		46'
83+11		38'				81+29		38'	130+82		46'
85+32		39'				83+03	49'		133+02		46'
86+68		40'				83+11		38'	133+88	46'	
87+78		41'				85+32		39'			
89+64		41'				86+68		40'			
89+58	36'					87+78		41'			
91+17		42'				89+64		41'			
93+15						89+58	36'				

POWER - GULF POWER CO., PENSACOLA, FLORIDA

TELEPHONE - SOUTHERN BELL TELE. CO., PENSACOLA, FLA.

REVISION	BY	DATE

STATE OF FLORIDA
STATE ROAD DEPARTMENT

RIGHT OF WAY MAP

STATE ROAD No. 5-289 ESCAMBIA COUNTY

	BY	DATE	APPROVED BY	DATE
DRAWN			DISTRICT ENGINEER	
TRACED	D.F.E.	3-1-63		
CHECKED			ENGINEER OF RIGHTS OF WAY	
COMPARED				
INDEXED			STATE HIGHWAY ENGINEER	2/16/63

SECTION. 48510-2601 SHEET 2 OF 5

9TH. AVENUE

FED. ROAD DIV. No.	STATE	PROJECT No.	FISCAL YEAR	SHEET No.
3	FLA.	48510 2601		3

48510 2601 3 of 5

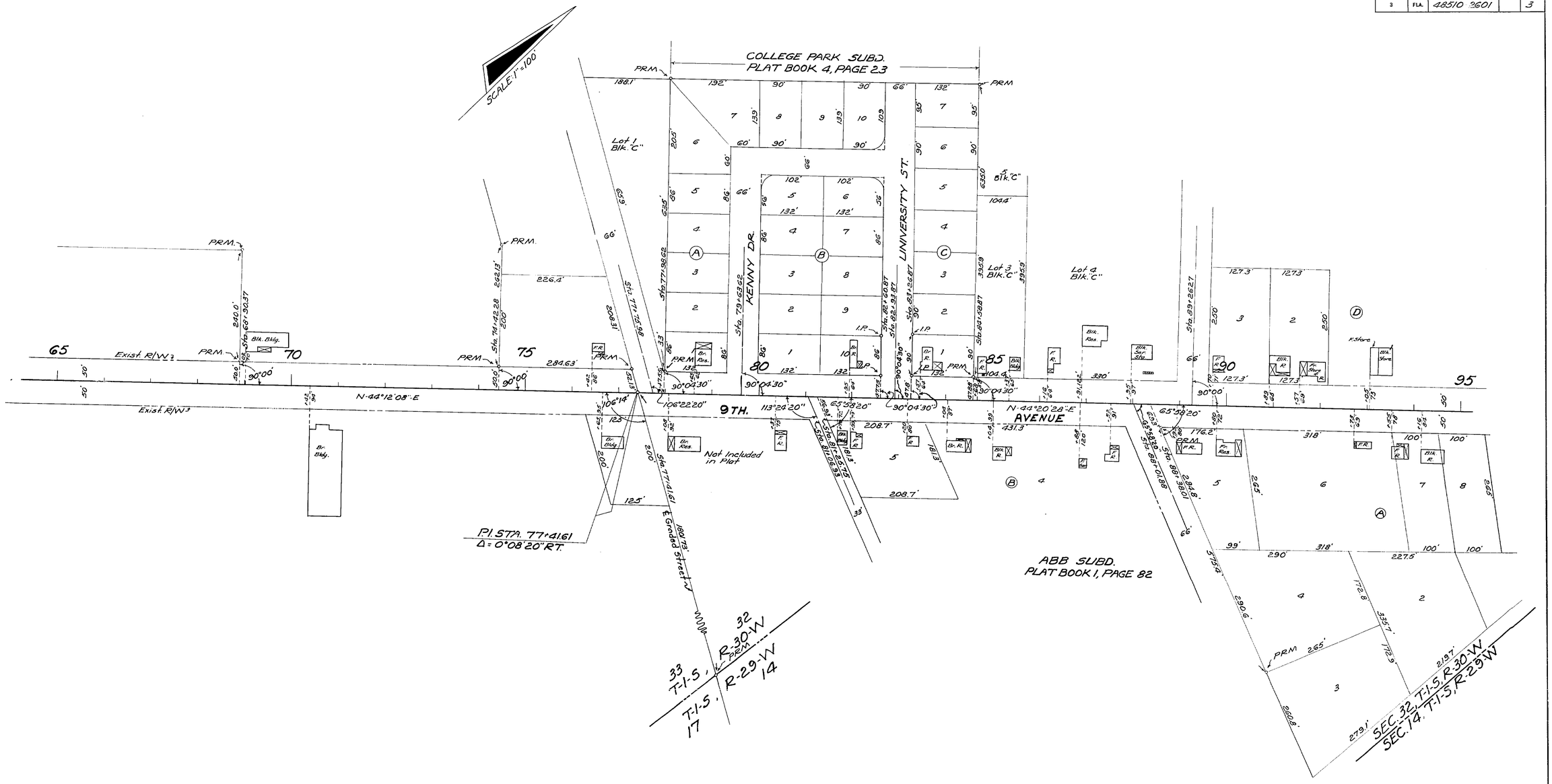

STATE OF FLORIDA
STATE ROAD DEPARTMENT

RIGHT OF WAY MAP

STATE ROAD No. S-289 ESCAMBIA COUNTY

	By	Date	Approved By	Date
Drawn				
Traced	D.F.E.	3-1-63	S. P. Dial — District Engineer	
Checked				
Compared				
Indexed			Engineer of Rights of Way	
			State Highway Engineer	

Revision	By	Date
R/W	N.R.-T.O.W.	7-30-63

SECTION. 48510-2601 SHEET 3 OF 5

9 TH. AVENUE

48510 2601 4 of 5

FED. ROAD DIV. No.	STATE	PROJECT No.	FISCAL YEAR	SHEET No.
3	FLA.	48510-2601		4

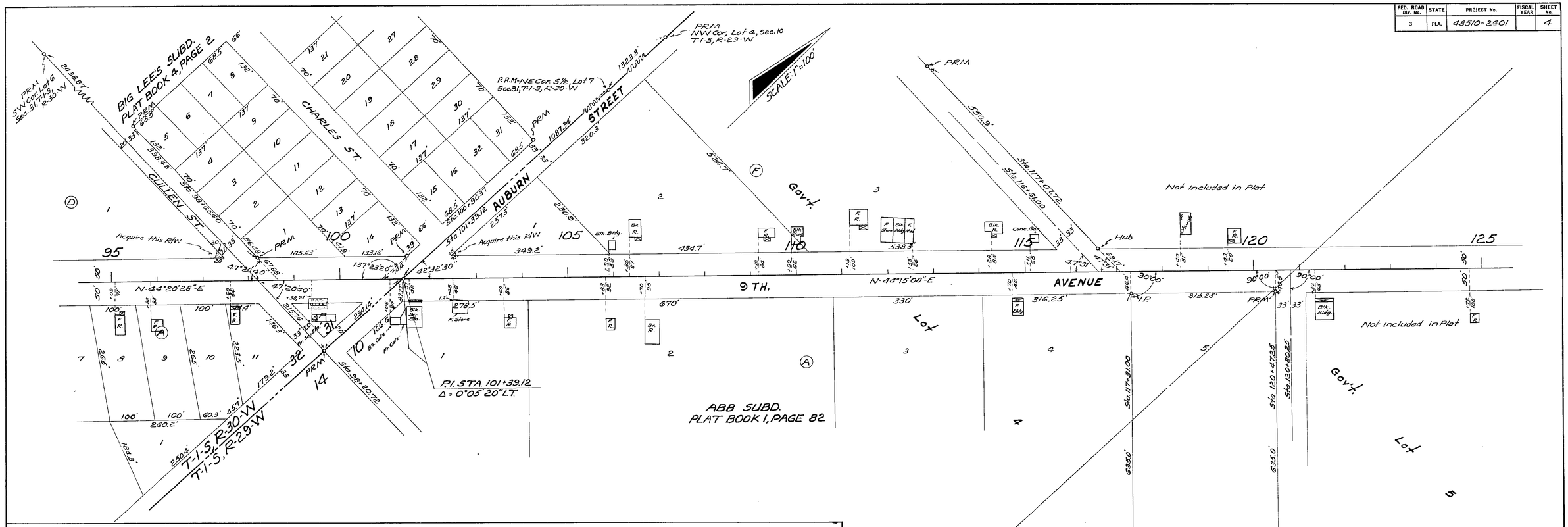

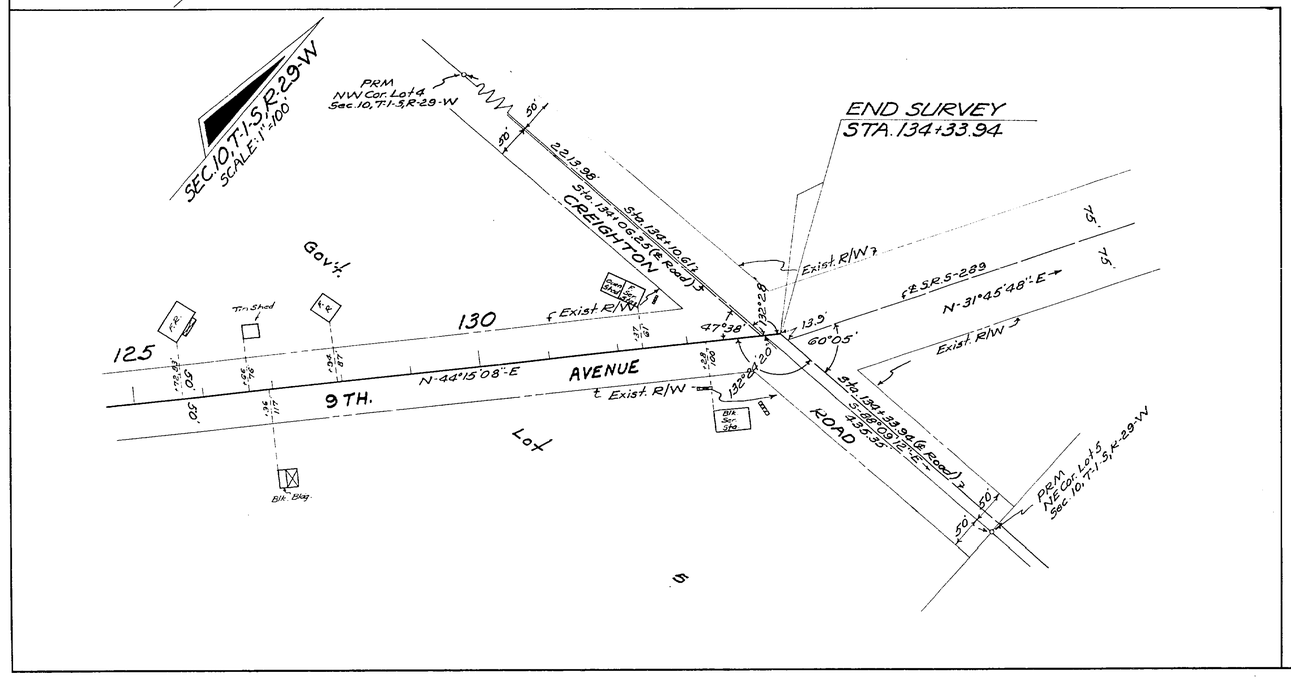

STATE OF FLORIDA
STATE ROAD DEPARTMENT

RIGHT OF WAY MAP

STATE ROAD No. S-289 ESCAMBIA COUNTY

	BY	DATE	APPROVED BY	DATE
DRAWN				
TRACED	D.F.E.	3-1-63	DISTRICT ENGINEER	
CHECKED				
COMPARED			ENGINEER OF RIGHTS OF WAY	
INDEXED			STATE HIGHWAY ENGINEER	

REVISION	BY	DATE
Bld. Width	H.R.-J.H.P.	7-3-64
R/W	H.R.-T.C.M.	7-30-63

SECTION. 48510-2601 SHEET 4 OF 5

9TH. AVENUE

FED. ROAD DIV. No.	STATE	PROJECT No.	FISCAL YEAR	SHEET No.
3	FLA.	48510-2601		5

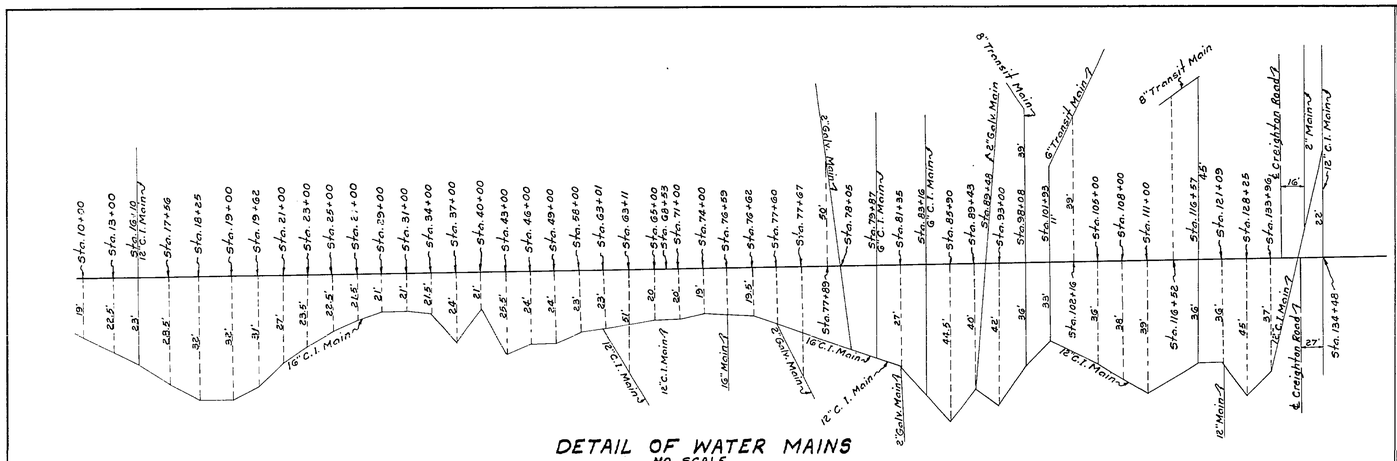

DETAIL OF WATER MAINS
NO SCALE
OWNER - CITY OF PENSACOLA

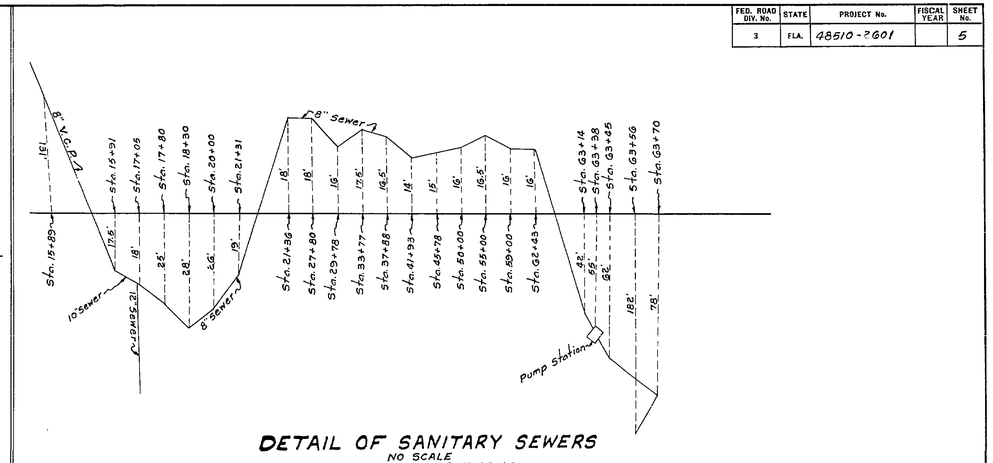

DETAIL OF SANITARY SEWERS
NO SCALE
OWNER - CITY OF PENSACOLA

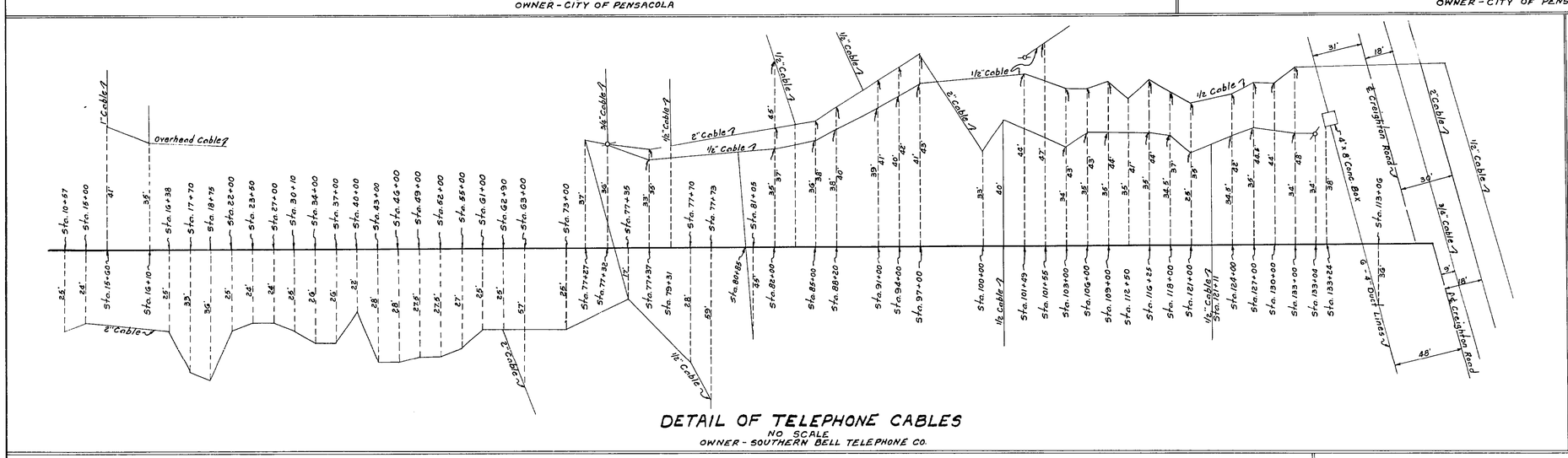

DETAIL OF TELEPHONE CABLES
NO SCALE
OWNER - SOUTHERN BELL TELEPHONE CO.

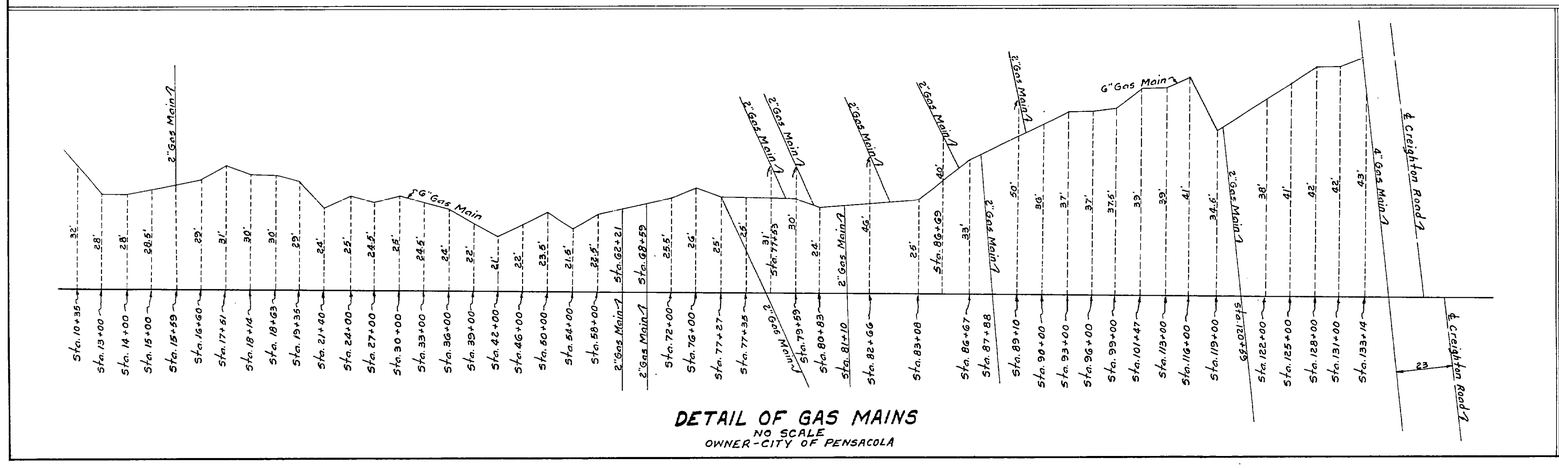

DETAIL OF GAS MAINS
NO SCALE
OWNER - CITY OF PENSACOLA

STATE OF FLORIDA
STATE ROAD DEPARTMENT

RIGHT OF WAY MAP

STATE ROAD No. S-289 ESCAMBIA COUNTY

	BY	DATE	APPROVED BY	DATE
DRAWN				
TRACED	S.C.	3-22-63		DISTRICT ENGINEER
CHECKED				
COMPARED				ENGINEER OF RIGHTS OF WAY
INDEXED				STATE HIGHWAY ENGINEER

REVISION	BY	DATE

SECTION. 48510-2601 SHEET 5 OF 5

9TH. AVENUE

48510 2601 5 of 5