FED. ROAD DIV. No.	STATE	PROJECT No.	FISCAL YEAR	SHEET No.
3	FLA.	48190-2501	66	1

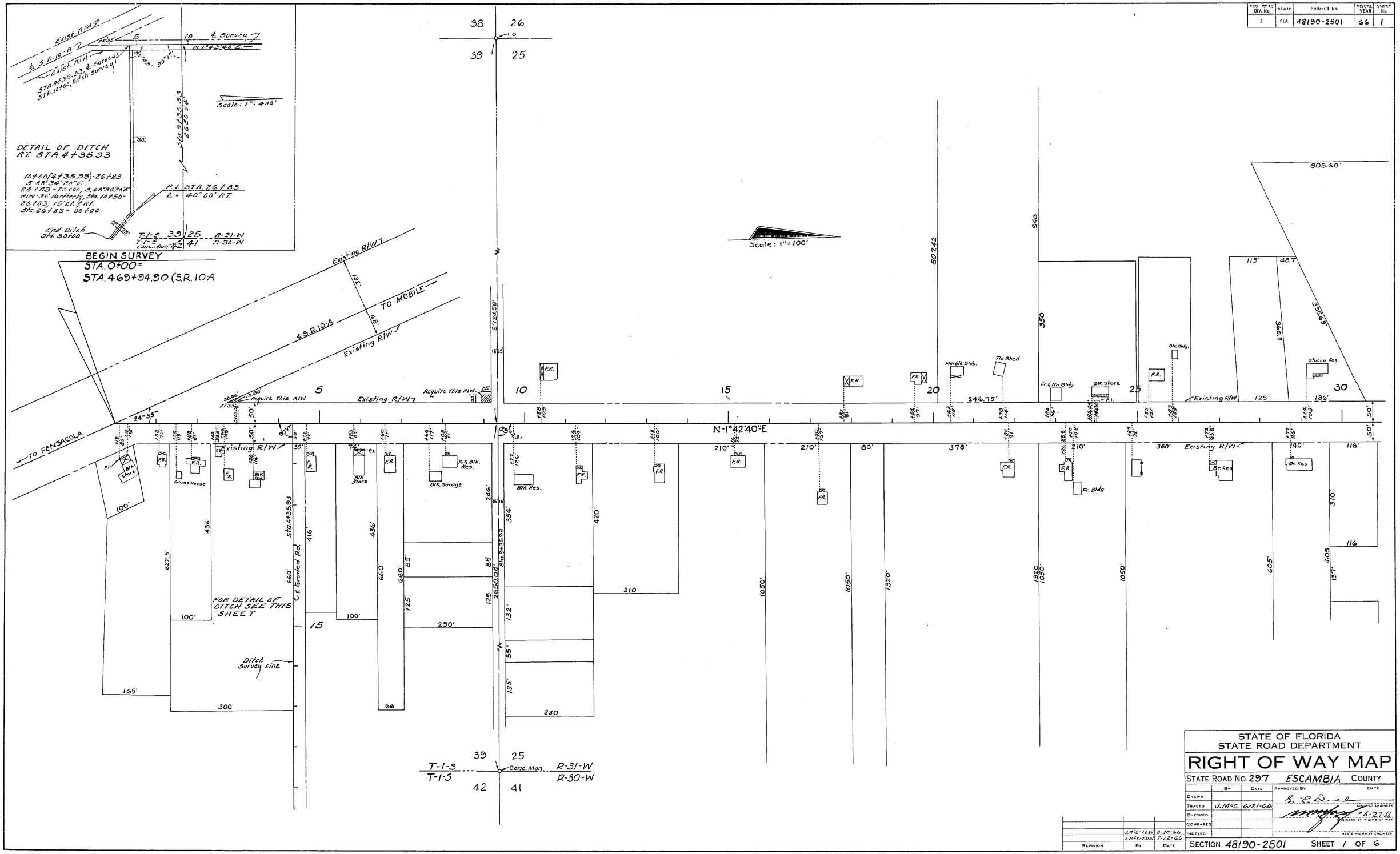

STATE OF FLORIDA
STATE ROAD DEPARTMENT

RIGHT OF WAY MAP

STATE ROAD No. 297 ESCAMBIA COUNTY

	By	Date	Approved By	Date
Drawn				
Traced	J. McC.	6-21-66		
Checked				
Compared				
Indexed				

PROJECT ENGINEER 6-21-66
ENGINEER OF RIGHTS OF WAY
STATE HIGHWAY ENGINEER

Revision	By	Date
	J.McC-TDW	8-10-66
	J.McC-TDW	7-12-66

SECTION 48190-2501 SHEET 1 OF 6

PINE FOREST ROAD - MOBILE HWY. TO I-10

FED. ROAD DIV. No.	STATE	PROJECT No.	FISCAL YEAR	SHEET No.
3	FLA.	48190-2501	66	2

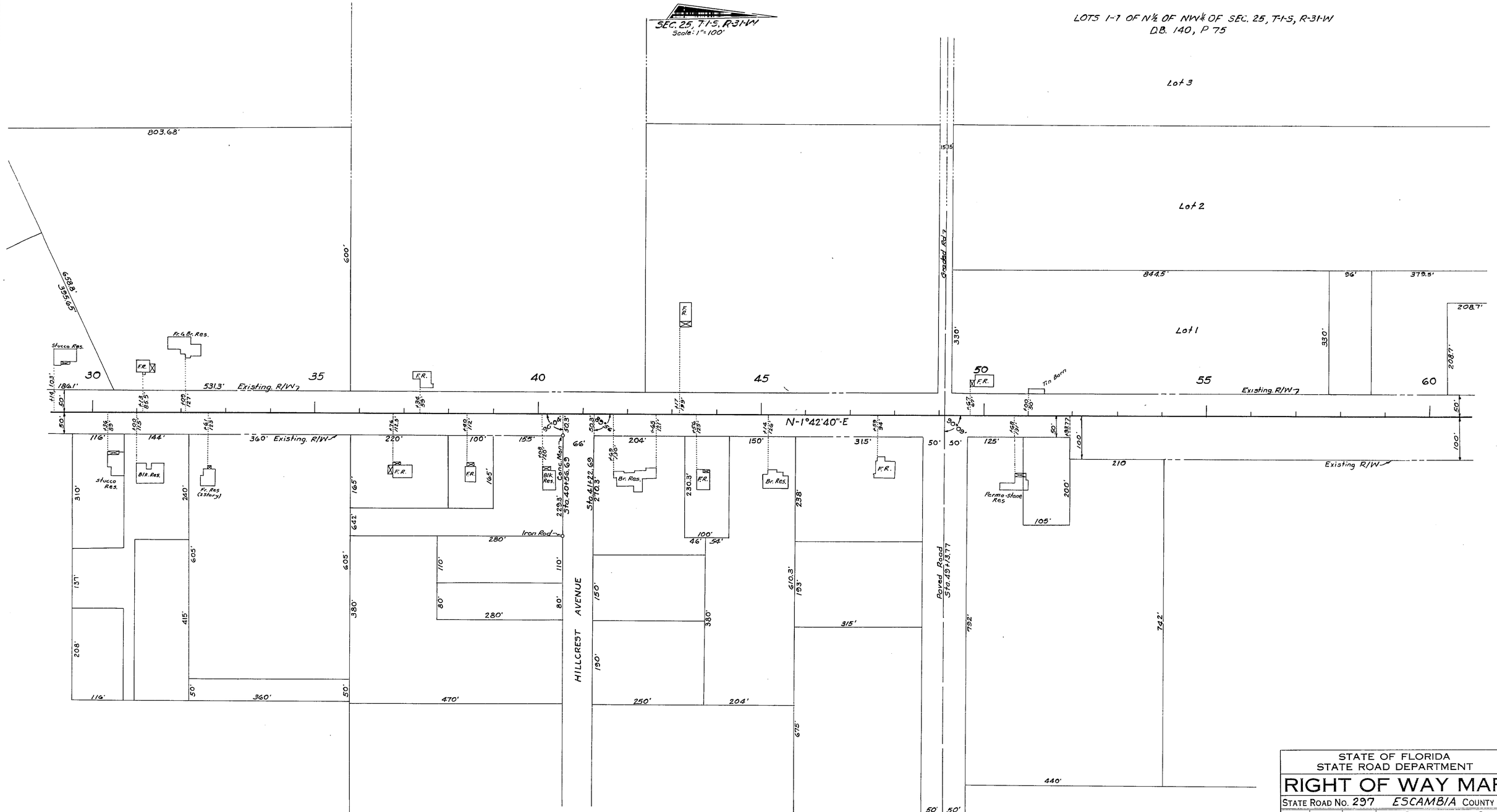

STATE OF FLORIDA
STATE ROAD DEPARTMENT

RIGHT OF WAY MAP

STATE ROAD No. 297 ESCAMBIA COUNTY

	By	Date	Approved By	Date
Drawn				
Traced	J. McC.	6-21-66	District Engineer	
Checked			Engineer of Rights of Way	6-27-66
Compared				
Indexed			State Highway Engineer	

Revision	By	Date

SECTION 48190-2501 SHEET 2 OF 6

PINE FOREST ROAD-MOBILE HWY TO I-10

FED. ROAD DIV. No.	STATE	PROJECT No.	FISCAL YEAR	SHEET No.
3	FLA.	48190-2501	66	3

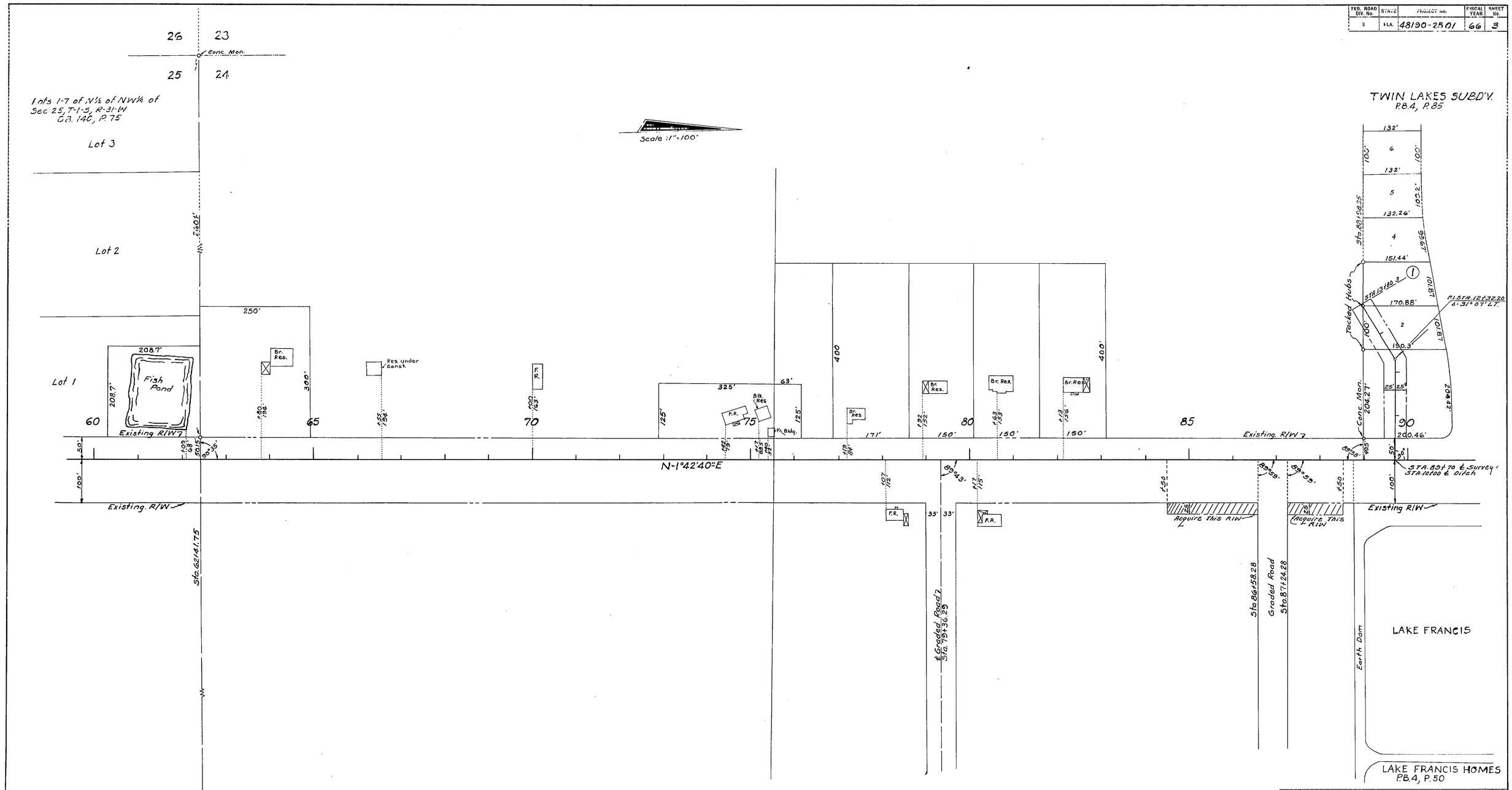

STATE OF FLORIDA
STATE ROAD DEPARTMENT

RIGHT OF WAY MAP

STATE ROAD No. 297 ESCAMBIA COUNTY

	BY	DATE	APPROVED BY	DATE
DRAWN				
TRACED	J. McC.	6-21-66	DISTRICT ENGINEER	
CHECKED			8-27-66	
COMPARED			ENGINEER OF RIGHTS OF WAY	
INDEXED			STATE HIGHWAY ENGINEER	

REVISION	BY	DATE
	J.M.C.-T.B.W.	7-12-66

SECTION 48190-2501 SHEET 3 OF 6

PINE FOREST ROAD - MOBILE HWY. TO I-10

FED. ROAD DIV. No.	STATE	PROJECT No.	FISCAL YEAR	SHEET No.
3	FLA.	48190-2501	66	4

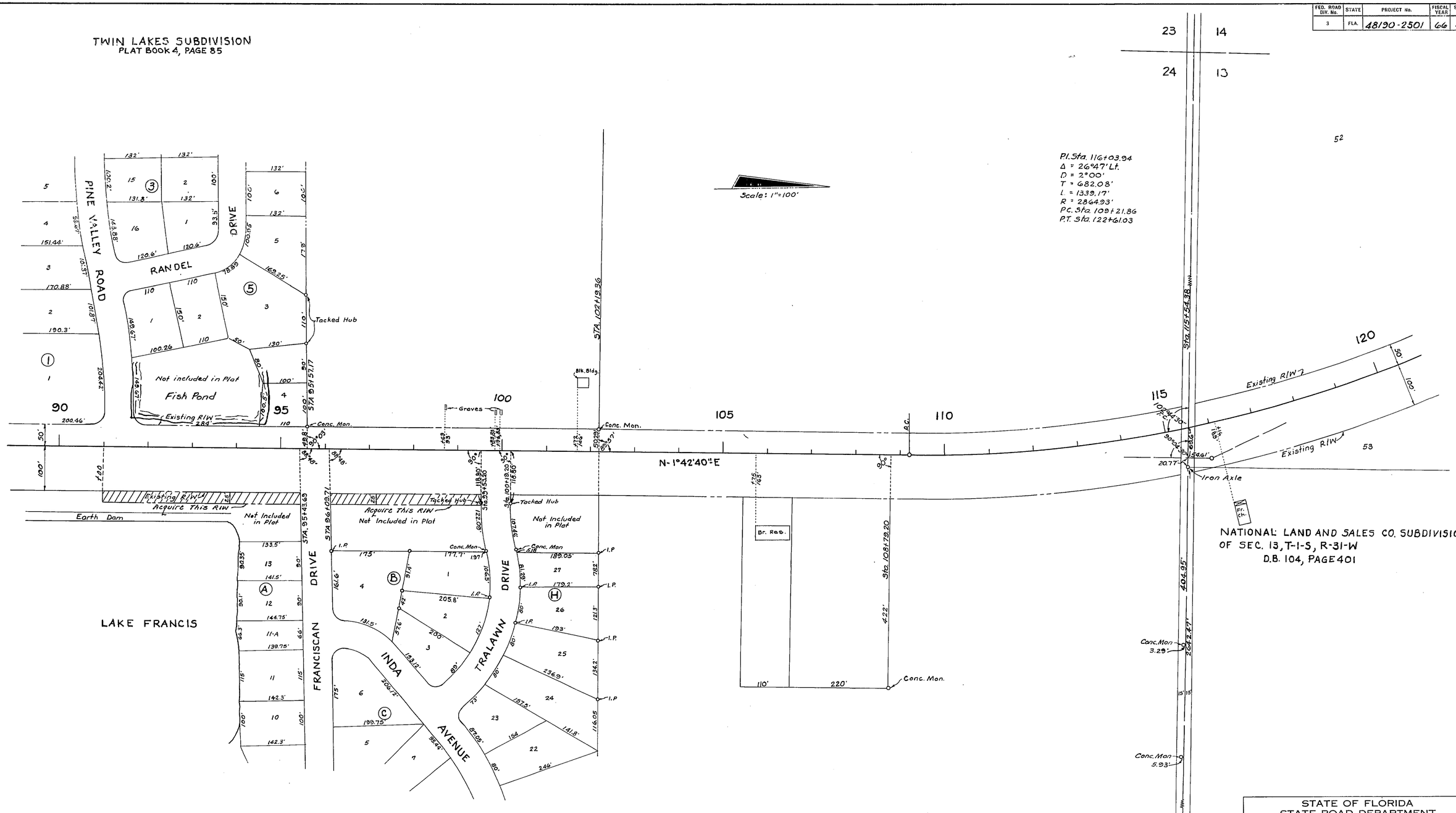

STATE OF FLORIDA
STATE ROAD DEPARTMENT

RIGHT OF WAY MAP

STATE ROAD No. 297 ESCAMBIA COUNTY

	By	Date	Approved By	Date
Drawn				District Engineer
Traced	J.McC.	6-21-66		
Checked				6-27-66
Compared				Engineer of Right of Way
Indexed				State Highway Engineer

Revision	By	Date
	J.McC-T.B.W.	7-12-66

SECTION. 48190-2501 SHEET 4 OF 6

PINE FOREST ROAD-MOBILE HWY. TO I-10

FED. ROAD DIV. No.	STATE	PROJECT No.	FISCAL YEAR	SHEET No.
3	FLA.	48190-2501	66	5

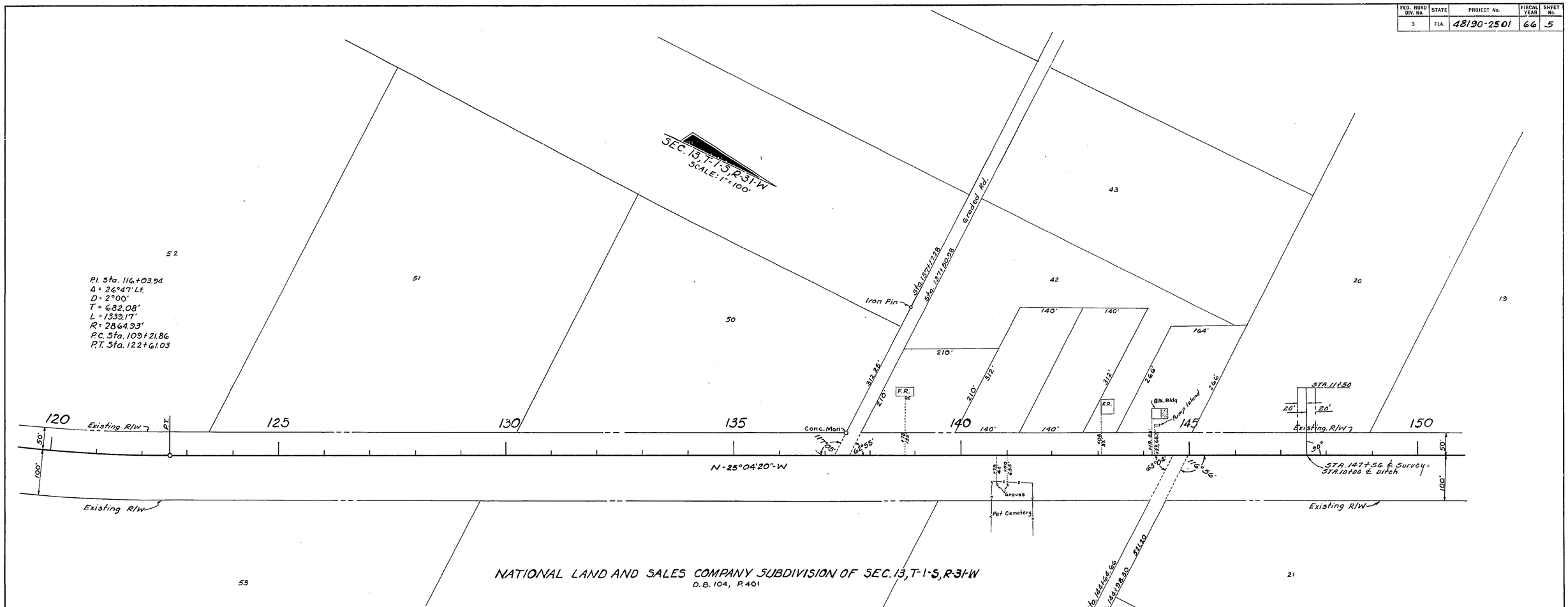

UTILITY POLES

POWER

STATION	RT.	LT.	STATION	RT.	LT.	STATION	RT.	LT.
1+34	20'		49+29		46'	139+48	48'	
2+38	25'		49+97		44'	139+54		46.5'
4+14	49'		54+54	45.5'		142+43	50'	
6+38	46'		59+78	45.5'		142+65		44'
7+54	46.5'		64+97		47'	144+72	48'	
9+16		29'	64+98	47'		145+11		30'
9+18	47'		70+19		47'	147+25	48'	
10+83		30.5'	70+35	48'		153+45	48'	
10+87	48.5'		72+28	45'		156+52	48'	
12+83	48.5'		72+40		42'	159+21	48'	
14+85	48'		75+59	47'		160+37	48'	
17+47	44.5'		77+79	49'		162+71	48'	
19+71		29'	78+54		43'	163+07		44'
20+09	44'	29'	79+68	50'				
22+16		29	81+53		43.5'			
22+70	45'		81+59	49'				
24+68	45.5		87+17	45.5'				
24+93		29.5'	89+05	48'				
27+38	43.5'		90+75	48'				
29+38		30.5'	93+69	48'				
29+69	45'		95+59		47'			
31+32	45.5'		95+60	47'				
31+85		49'	98+37	45'				
32+77	44'		102+18		44'			
33+62		43'	103+06	45'				
34+26	45'		105+49	44'				
37+79		47'	107+86	47'				
38+13	44.5'		111+08	48'				
40+65	45'		114+24	47'				
41+12		43'	117+50	49'				
			120+67	49'				
43+76		45'	123+91	48'				
44+26	44.5'		127+11	48'				
45+39	46'		130+32	48'				
46+72	44.5'		133+54	49'				
48+69	48'		136+77	49'				

OWNER : GULF POWER COMPANY

TELEPHONE

STATION	RT.	LT.	STATION	RT.	LT.
2+38	25'		64+97		47'
3+13		29.365	66+75		47'
4+15		47.5'	70+19		47'
4+32		29.3'	72+40		42'
5+92		28.5'	75+82		42'
6+38	46'		78+56		43
7+58		30'	81+53		43.5'
10+83		30.5'	81+59	49'	
13+64		30'	83+20		41'
16+24		29'	84+33	45'	
17+71		29'	87+14		38'
20+09	44'	29'	87+17	45.5'	
22+16		16	90+75	48'	
22+70	45'		98+37	45'	
24+68	45.5'		102+18		44'
24+93		29.5'	103+06	45'	
26+62		30'	105+49	44'	
27+38	43.5'		107+86	47'	
32+19		24.5'	139+48	48'	
35+85		31'	145+11		30.5'
38+13		30.5'	147+25	48'	
38+13	44.5'		150+34	48'	
39+60		45'	153+45	48'	
40+64		40'	156+52	48'	
40+65	45'		156+60		40'
41+12		43'	159+21	48'	
43+76		45'	160+32	64'	
45+39	46'		160+37	48'	
45+60		45'	161+95		47'
48+68		46'	162+71	48'	
48+98		44'	165+83	46.5'	
49+97		44'	169+01	49.5'	
53+18		45'	80+07		43'
56+60		45.5'	144+72	48'	
59+99		46'			
63+36		47'			

OWNER: SOUTHERN BELL TELE. CO.

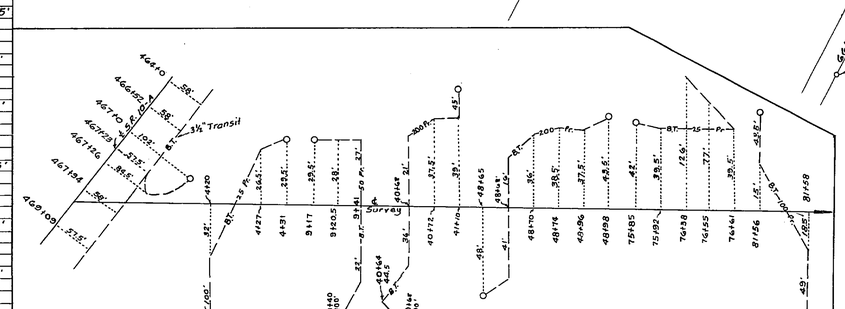

BURIED TELEPHONE CABLE
No Scale
OWNER: SOUTHERN BELL TELE. CO.

STATE OF FLORIDA
STATE ROAD DEPARTMENT

RIGHT OF WAY MAP

STATE ROAD No. 297 ESCAMBIA COUNTY

	BY	DATE	APPROVED BY	DATE
DRAWN				
TRACED	J.M.C.	6-21-66	DISTRICT ENGINEER	6-27-66
CHECKED			DIRECTOR OF RIGHT OF WAY	
COMPARED				
INDEXED			STATE HIGHWAY ENGINEER	

REVISION	BY	DATE
	J.M.C.-T.G.N.	7-12-66

SECTION. 48190-2501 SHEET 5 OF 6

PINE FOREST ROAD - MOBILE HWY. TO I-10

FED. ROAD DIV. No.	STATE	PROJECT No.	FISCAL YEAR	SHEET No.
3	FLA.	48190-2501	66	6

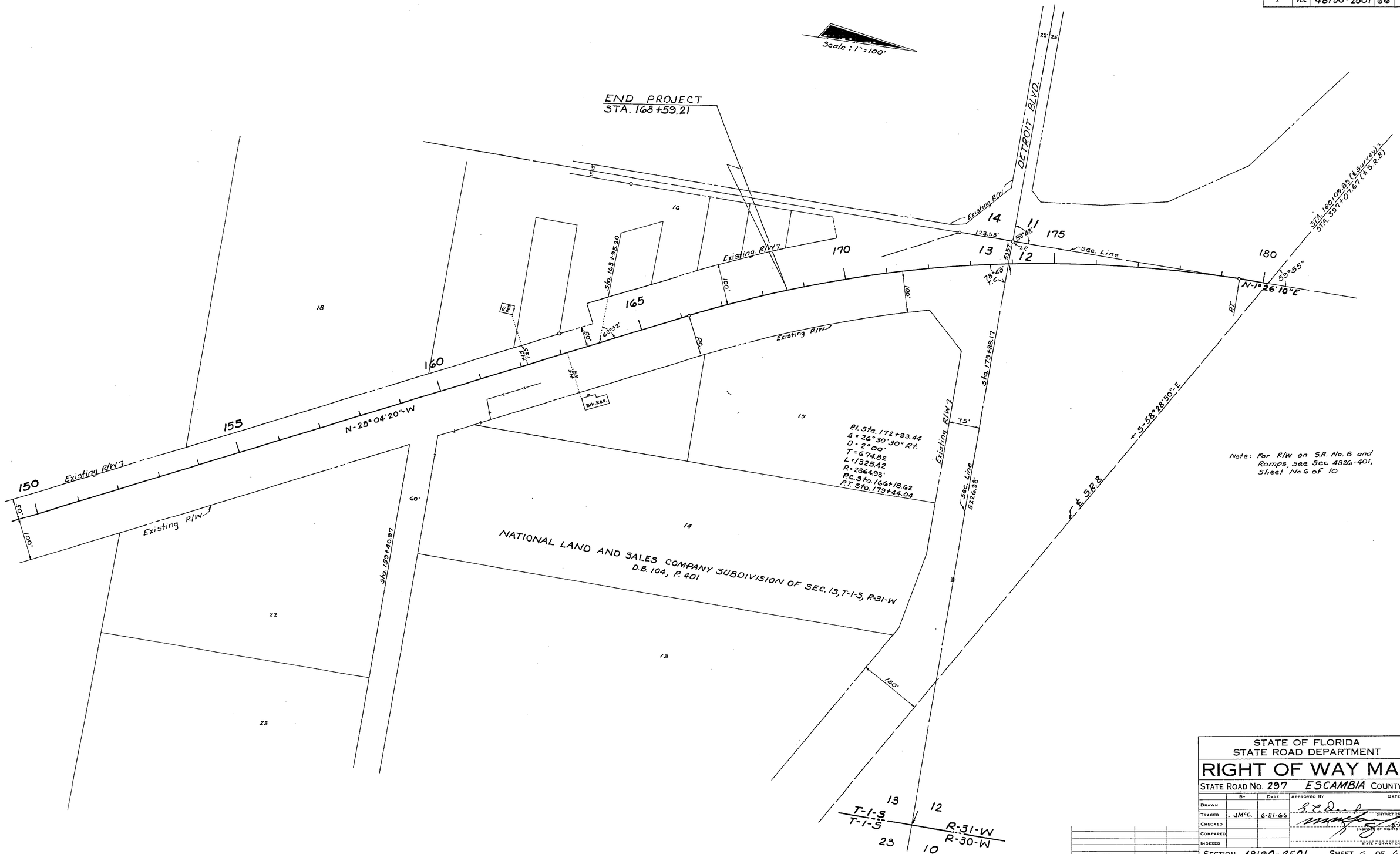

STATE OF FLORIDA
STATE ROAD DEPARTMENT

RIGHT OF WAY MAP

STATE ROAD No. 297 ESCAMBIA COUNTY

	By	Date	Approved By	Date
Drawn				
Traced	J.M.C.	6-21-66	District Engineer	
Checked				6-27-66
Compared			Engineer of Rights of Way	
Indexed			State Highway Engineer	

Revision	By	Date

SECTION. 48190-2501 SHEET 6 OF 6

PINE FOREST ROAD-MOBILE HWY. TO I-10