REFERENCES
N.T.S.

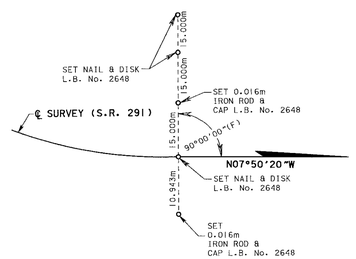

P.T. STA. 48+16.536

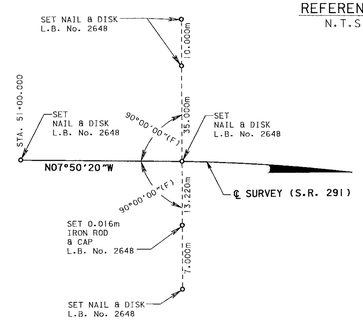

P.C. STA. 52+23.954

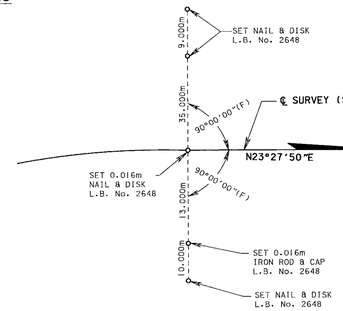

EQUATION STATION:
P.T. STA. 55+42.028(BK.)=
STA. 55+41.998(AH.)

LEGEND

&	AND
AC.	ACRES
AH. ; AHD.	AHEAD
AVE.	AVENUE
BK.	BACK
℄	BASE LINE
B.D.E.	BASKERVILLE, DONOVAN ENGINEERING, INC.
BLVD.	BOULEVARD
BLGD.	BUILDING
BUS.	BUSINESS
(C)	CALCULATED DATA
C.I.R.	CAPPED IRON ROD
CRF	CAPPED ROD FOUND
C.C.G.	CARLAN CONSULTING GROUP
℄	CENTERLINE
C.C.R.	CERTIFIED CORNER RECORD
CH.	CHAIN(S)
C.L.F.	CHAIN LINK FENCE
CB	CHORD BEARING
COMM.	COMMERCIAL
CO.	COMPANY
CONC.	CONCRETE
C.B.S.	CONCRETE BLOCK STRUCTURE
C.M., CONC. MON.	CONCRETE MONUMENT
C.P.	CONCRETE PIPE
COR.	CORNER
CORP.	CORPORATION
CO.	COUNTY
C.R.	COUNTY ROAD
C2	CURVE NUMBER
C.S.	CURVE TO SPIRAL
D.B.	DEED BOOK
(D)	DEED DATA
D	DEGREE OF CURVATURE
°	DEGREES
Δ	DELTA (CENTRAL ANGLE)
D.O.T.	DEPARTMENT OF TRANSPORTATION
D.H.	DRILLED HOLE
DR.	DRIVE
D.R.M.P.	DYER, RIDDLE, MILLS AND PRECOURT, INC.
E.	EAST
X	EASTING PLANE COORDINATE VALUE
E.O.P.	EDGE OF PAVEMENT
EFB	ELECTRONIC FIELD BOOK
ET AL	AND OTHERS
ET UX	AND WIFE
EXIST.	EXISTING
F.A.P.	FEDERAL AID PROJECT
'	FEET/MINUTES
(F)	FIELD DATA
F.P.	FINANCIAL PROJECT
FLA./FL	FLORIDA
F.D.O.T.	FLORIDA DEPARTMENT OF TRANSPORTATION
FND.	FOUND
GOV'T.	GOVERNMENT
HA.	HECTARES
HWY.	HIGHWAY
I.D.	IDENTIFICATION
"	INCHES/SECONDS
INC.	INCORPORATED
I-	INTERSTATE
I-10	INTERSTATE No. 10
I.P.	IRON PIPE
I.R.	IRON ROD
I.R.C., I.R. & C.	IRON ROD & CAP
JR.	JUNIOR
LN.	LANE
LT.	LEFT
L	LENGTH OF CURVE
L.B.	LICENSED BUSINESS
LTD.	LIMITED
L.A.	LIMITED ACCESS
L.O.C.	LIMITS OF CONSTRUCTION
LI	LINE NUMBER
L.T.	LONG TANGENT
MAINT.	MAINTAINED
m	METERS
mm	MILLIMETER
MON.	MONUMENT
±	MORE OR LESS
N & D	NAIL AND DISK
N.	NORTH
NAD	NORTH AMERICAN DATUM
Y	NORTHING PLANE COORDINATE VALUE
N/A	NOT APPLICABLE
N.T.S.	NOT TO SCALE
No.	NUMBER
O.R.	OFFICIAL RECORDS
PGS.	PAGES
PK	PARKER KALON
P.R.M.	PERMANENT REFERENCE MONUMENT
PL.	PLACE
P.B.	PLAT BOOK
(P)	PLAT DATA
PT.	POINT
P.C.C.	POINT OF COMPOUND CURVE
P.C.	POINT OF CURVATURE
P.I.	POINT OF INTERSECTION
P.T.	POINT OF TANGENCY
P.O.C.	POINT ON CURVE
P.O.L.	POINT ON LINE
P.O.T.	POINT ON TANGENT
P.L.S.	PROFESSIONAL LAND SURVEYOR & MAPPER
POP.	POPULATION
PRELIM.	PRELIMINARY
℄	PROPERTY LINE
R	RADIUS/RANGE
R.R.	RAILROAD
RGE.	RANGE
REC.	RECOVERED
R.L.S.	REGISTERED LAND SURVEYOR
REQ.	REQUIRED
RES.	RESIDENTIAL
RD.	ROAD
RDWY.	ROADWAY
RT.	RIGHT
R/W	RIGHT OF WAY
SAN.	SANITARY
SEC.	SECTION
SR.	SENIOR
S.W.	SIDEWALK
S.P.	SINGLE PROPORTION
S.P.I.	SPIRAL POINT OF INTERSECTION
S.	SOUTH
S.C.	SPIRAL TO CURVE
SF	SQUARE FEET
SM	SQUARE METERS
S.R.	STATE ROAD
ST.	STREET/SAINT
STA.	STATION
T.B.	TANGENT BEARING
T.C.	TANGENT TO CURVE
T	TANGENT LENGTH OF CURVE/TOWNSHIP
T.C.E.	TEMPORARY CONSTRUCTION EASEMENT
TERR.	TERRACE
TS	TITLE SEARCH
TWP.	TOWNSHIP
U.S.	UNITED STATES
W.	WEST
W/	WITH
W.P.I.	WORK PROGRAM ITEM

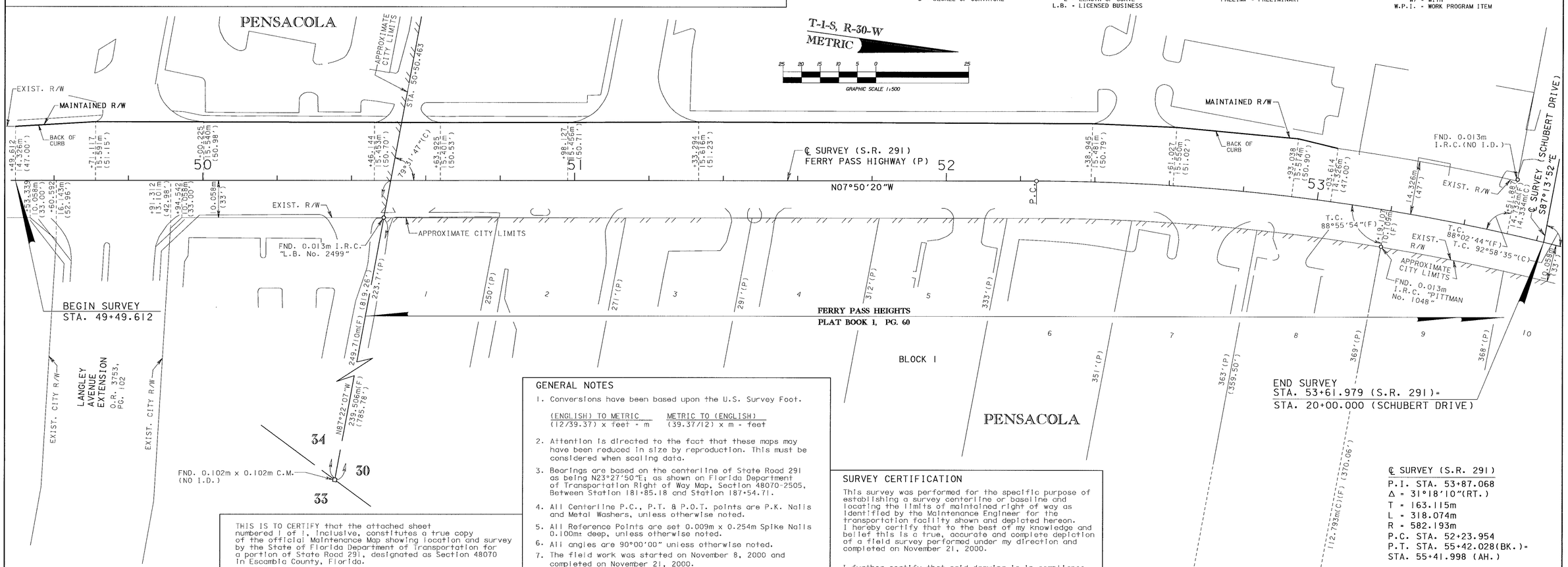

GENERAL NOTES

1. Conversions have been based upon the U.S. Survey Foot.

   (ENGLISH) TO METRIC: (12/39.37) x feet = m
   METRIC TO (ENGLISH): (39.37/12) x m = feet

2. Attention is directed to the fact that these maps may have been reduced in size by reproduction. This must be considered when scaling data.
3. Bearings are based on the centerline of State Road 291 as being N23°27'50"E; as shown on Florida Department of Transportation Right of Way Map, Section 48070-2505, Between Station 181+85.18 and Station 187+54.71.
4. All Centerline P.C., P.T. & P.O.T. points are P.K. Nails and Metal Washers, unless otherwise noted.
5. All Reference Points are set 0.009m x 0.254m Spike Nails 0.100m: deep, unless otherwise noted.
6. All angles are 90°00'00" unless otherwise noted.
7. The field work was started on November 8, 2000 and completed on November 21, 2000.
8. Topographic data is based on Field Book Numbers: 20316122, 20317343, 20317365

SURVEY CERTIFICATION

This survey was performed for the specific purpose of establishing a survey centerline or baseline and locating the limits of maintained right of way as identified by the Maintenance Engineer for the transportation facility shown and depicted hereon. I hereby certify that to the best of my knowledge and belief this is a true, accurate and complete depiction of a field survey performed under my direction and completed on November 21, 2000.

I further certify that said drawing is in compliance with the Minimum Technical Standards as set forth by the Florida Board of Professional Surveyors and Mappers pursuant to Section 472.027, Florida Statutes.

James Kenneth Ekern
Florida Professional Surveyor & Mapper No. 5899
Southwood Center, 2407 Jenks Avenue,
Panama City, Florida 32405
Date: 6-17-01

Not valid without the signature and the original raised seal of a Florida licensed surveyor and mapper

THIS IS TO CERTIFY that the attached sheet numbered 1 of 1, inclusive, constitutes a true copy of the official Maintenance Map showing location and survey by the State of Florida Department of Transportation for a portion of State Road 291, designated as Section 48070 in Escambia County, Florida.

THE PROPERTY labeled MAINTAINED R/W on said sheets has been vested in the State of Florida Department of Transportation pursuant to the provision of Section 95.361 Florida Statutes.

IN WITNESS WHEREOF, we have hereunto set our hands and affixed the seal of the State of Florida Department of Transportation, at Chipley, Florida, this 20 day of June, A.D. 2001.

District Secretary
Department of Transportation
State of Florida

(Attestor)

Filed for record in the office of the Clerk of the Circuit Court for the County of Escambia, State of Florida, in Road Plat Book 1, page 2, on the 20 day of June, A.D. 2001.

Ernie Lee Magaha
Clerk of the Circuit Court
Escambia County, Florida

MAINTENANCE MAPS PREPARED BY:
DRMP
ENGINEERS · SURVEYORS · PLANNERS · SCIENTISTS
1505 E. COLONIAL DRIVE ORLANDO, FLORIDA 32803

MAINTENANCE MAP

FLORIDA DEPARTMENT OF TRANSPORTATION
RIGHT OF WAY MAPPING

APPROVED BY R. H. Hood DATE 6-20-01
DISTRICT SURVEYOR ADMINISTRATOR

REVISION	BY	DATE	REVISION	BY	DATE

	BY	DATE
PRELIM	M. RAY	01-11-01
FINAL	J. FLICK	05-01-01
CHECKED	A. SCHAEFER	01-12-01

F.A.P. NO. N/A — SECTION 48070
STATE ROAD NO. 291 — ESCAMBIA COUNTY

MAPS PREPARED BY:
DYER, RIDDLE, MILLS & PRECOURT, INC.
1505 EAST COLONIAL DRIVE
ORLANDO, FLORIDA 32803

FIELD BOOK NO.'S 20316122, 20317343, 20317365
W.P.I. : (3111915)
SCALE: 1 : 500
F.P. NO. 2185391
SHEET 1 OF 1

S.R. 291 (DAVIS HIGHWAY) FROM S.R. 742 (BURGESS ROAD) TO S.R. 8 (I-10)