# PENSACOLA

## MANUEL BONAFAY GRANT

| CONVERGENCE DATA TABLE | | | | |
|---|---|---|---|---|
| STATION | Y (N) | X (E) | CONVERSION | SCALE FACTOR |
| BEGIN SURVEY STA. 20+00.000 | 168926.431 | 352017.951 | 1°17'53.7" | 0.99996509 |
| PC STA. 23+03.203 | 169130.337 | 352242.348 | 1°17'49.6" | 0.99996528 |
| PT STA. 25+56.300 | 169232.667 | 352469.304 | 1°17'45.3" | 0.99996538 |
| PC STA. 27+03.309 | 169248.745 | 352615.431 | 1°17'42.6" | 0.99996539 |
| PT STA. 28+17.199 | 169226.229 | 352725.198 | 1°17'40.5" | 0.99996538 |
| PI STA. 38+81.002 | 168702.996 | 353651.429 | 1°17'22.8" | 0.99996492 |
| PI STA. 38+85.321 | 168707.193 | 353652.445 | 1°17'22.8" | 0.99996492 |
| PC STA. 48+19.996 | 168247.042 | 354466.004 | 1°17'07.3" | 0.99996453 |
| PT STA. 49+04.774 | 168232.243 | 354547.870 | 1°17'05.7" | 0.99996452 |
| STA. 50+20.687 END SURVEY | 168250.373 | 354662.356 | 1°17'03.6" | 0.99996453 |

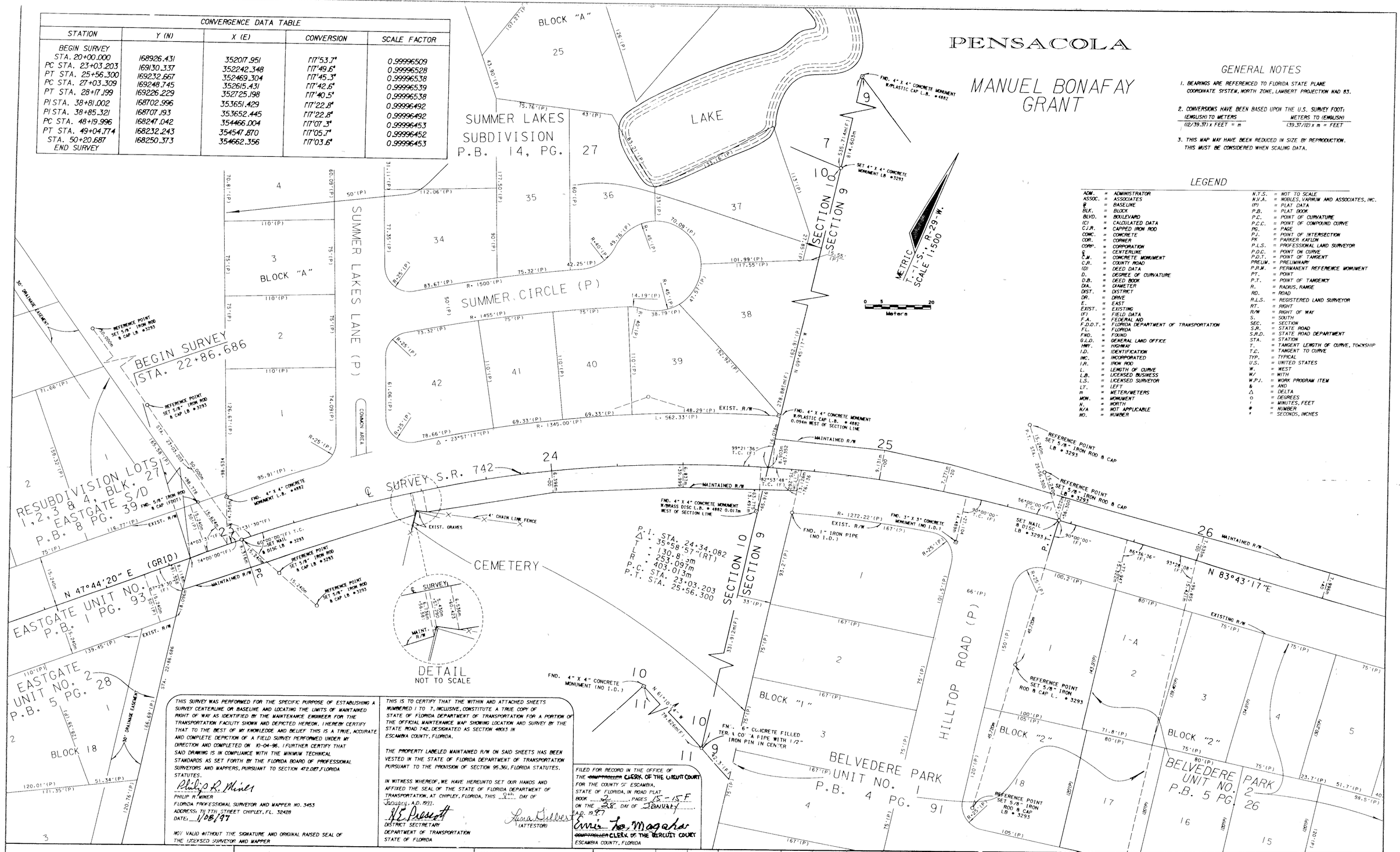


## GENERAL NOTES

1. BEARINGS ARE REFERENCED TO FLORIDA STATE PLANE COORDINATE SYSTEM, NORTH ZONE, LAMBERT PROJECTION NAD 83.
2. CONVERSIONS HAVE BEEN BASED UPON THE U.S. SURVEY FOOT:
   (ENGLISH) TO METERS: (12/39.37) x FEET = m
   METERS TO (ENGLISH): (39.37/12) x m = FEET
3. THIS MAP MAY HAVE BEEN REDUCED IN SIZE BY REPRODUCTION. THIS MUST BE CONSIDERED WHEN SCALING DATA.

## LEGEND

| | | | |
|---|---|---|---|
| ADM. | = ADMINISTRATOR | N.T.S. | = NOT TO SCALE |
| ASSOC. | = ASSOCIATES | N.V.A. | = NOBLES, VARNUM AND ASSOCIATES, INC. |
| ℄ | = BASELINE | (P) | = PLAT DATA |
| BLK. | = BLOCK | P.B. | = PLAT BOOK |
| BLVD. | = BOULEVARD | P.C. | = POINT OF CURVATURE |
| (C) | = CALCULATED DATA | P.C.C. | = POINT OF COMPOUND CURVE |
| C.I.R. | = CAPPED IRON ROD | PG. | = PAGE |
| CONC. | = CONCRETE | P.I. | = POINT OF INTERSECTION |
| COR. | = CORNER | PK | = PARKER KAYLON |
| CORP. | = CORPORATION | P.L.S. | = PROFESSIONAL LAND SURVEYOR |
| ℄ | = CENTERLINE | P.O.C. | = POINT ON CURVE |
| C.M. | = CONCRETE MONUMENT | P.O.T. | = POINT OF TANGENT |
| C.R. | = COUNTY ROAD | PRELIM. | = PRELIMINARY |
| (D) | = DEED DATA | P.R.M. | = PERMANENT REFERENCE MONUMENT |
| D. | = DEGREE OF CURVATURE | PT. | = POINT |
| D.B. | = DEED BOOK | P.T. | = POINT OF TANGENCY |
| DIA. | = DIAMETER | R. | = RADIUS, RANGE |
| DIST. | = DISTRICT | RD. | = ROAD |
| DR. | = DRIVE | R.L.S. | = REGISTERED LAND SURVEYOR |
| E. | = EAST | RT. | = RIGHT |
| EXIST. | = EXISTING | R/W | = RIGHT OF WAY |
| (F) | = FIELD DATA | S. | = SOUTH |
| F.A. | = FEDERAL AID | SEC. | = SECTION |
| F.D.O.T. | = FLORIDA DEPARTMENT OF TRANSPORTATION | S.R. | = STATE ROAD |
| FL. | = FLORIDA | S.R.D. | = STATE ROAD DEPARTMENT |
| FND. | = FOUND | STA. | = STATION |
| G.L.O. | = GENERAL LAND OFFICE | T. | = TANGENT LENGTH OF CURVE, TOWNSHIP |
| HWY. | = HIGHWAY | T.C. | = TANGENT TO CURVE |
| I.D. | = IDENTIFICATION | TYP. | = TYPICAL |
| INC. | = INCORPORATED | U.S. | = UNITED STATES |
| I.R. | = IRON ROD | W. | = WEST |
| L. | = LENGTH OF CURVE | W/ | = WITH |
| L.B. | = LICENSED BUSINESS | W.P.I. | = WORK PROGRAM ITEM |
| L.S. | = LICENSED SURVEYOR | & | = AND |
| LT. | = LEFT | Δ | = DELTA |
| m | = METER/METERS | ° | = DEGREES |
| MON. | = MONUMENT | ' | = MINUTES, FEET |
| N. | = NORTH | " | = SECONDS, INCHES |
| N/A | = NOT APPLICABLE | # | = NUMBER |
| NO. | = NUMBER | | |

THIS SURVEY WAS PERFORMED FOR THE SPECIFIC PURPOSE OF ESTABLISHING A SURVEY CENTERLINE OR BASELINE AND LOCATING THE LIMITS OF MAINTAINED RIGHT OF WAY AS IDENTIFIED BY THE MAINTENANCE ENGINEER FOR THE TRANSPORTATION FACILITY SHOWN AND DEPICTED HEREON. I HEREBY CERTIFY THAT TO THE BEST OF MY KNOWLEDGE AND BELIEF THIS IS A TRUE, ACCURATE AND COMPLETE DEPICTION OF A FIELD SURVEY PERFORMED UNDER MY DIRECTION AND COMPLETED ON 10-04-96. I FURTHER CERTIFY THAT SAID DRAWING IS IN COMPLIANCE WITH THE MINIMUM TECHNICAL STANDARDS AS SET FORTH BY THE FLORIDA BOARD OF PROFESSIONAL SURVEYORS AND MAPPERS, PURSUANT TO SECTION 472.027, FLORIDA STATUTES.

Philip R. Miner
PHILIP R. MINER
FLORIDA PROFESSIONAL SURVEYOR AND MAPPER NO. 3453
ADDRESS: 711 7TH STREET CHIPLEY, FL. 32428
DATE: 1/08/97

NOT VALID WITHOUT THE SIGNATURE AND ORIGINAL RAISED SEAL OF THE LICENSED SURVEYOR AND MAPPER

THIS IS TO CERTIFY THAT THE WITHIN AND ATTACHED SHEETS NUMBERED 1 TO 7, INCLUSIVE, CONSTITUTE A TRUE COPY OF STATE OF FLORIDA DEPARTMENT OF TRANSPORTATION FOR A PORTION OF THE OFFICIAL MAINTENANCE MAP SHOWING LOCATION AND SURVEY BY THE STATE ROAD 742, DESIGNATED AS SECTION 48013 IN ESCAMBIA COUNTY, FLORIDA.

THE PROPERTY LABELED MAINTAINED R/W ON SAID SHEETS HAS BEEN VESTED IN THE STATE OF FLORIDA DEPARTMENT OF TRANSPORTATION PURSUANT TO THE PROVISION OF SECTION 95.361, FLORIDA STATUTES.

IN WITNESS WHEREOF, WE HAVE HEREUNTO SET OUR HANDS AND AFFIXED THE SEAL OF THE STATE OF FLORIDA DEPARTMENT OF TRANSPORTATION, AT CHIPLEY, FLORIDA, THIS 8th DAY OF January, A.D. 1997.

R.E. Prescott
DISTRICT SECRETARY
DEPARTMENT OF TRANSPORTATION
STATE OF FLORIDA

Sara Gilbert
(ATTESTOR)

FILED FOR RECORD IN THE OFFICE OF THE ~~COMPTROLLER~~ CLERK OF THE CIRCUIT COURT FOR THE COUNTY OF ESCAMBIA, STATE OF FLORIDA, IN ROAD PLAT BOOK 2, PAGES 15-15F ON THE 28 DAY OF January A.D. 1997

Ernie Lee Magaha
~~COMPTROLLER~~ CLERK OF THE CIRCUIT COURT
ESCAMBIA COUNTY, FLORIDA

MAINTENANCE MAP

FLORIDA DEPARTMENT OF TRANSPORTATION
RIGHT OF WAY MAPPING

APPROVED BY: R.A. Hood DATE: 1-07-97
DISTRICT SURVEYOR ADMINISTRATOR

| REVISION | BY | DATE | REVISION | BY | DATE |
|---|---|---|---|---|---|
| | | | | | |

| | BY | DATE |
|---|---|---|
| PRELIM | A.J.B. | 6-26-96 |
| FINAL | A.J.B. | 10-2-96 |
| CHECKED | P.R.M. | 11-12-96 |

F.A. PROJECT NO. N/A

STATE ROAD NO. 742 ESCAMBIA COUNTY

SECTION 48013

MAPS PREPARED BY NOBLES, VARNUM & ASSOCIATES, INC. 711 7TH STREET CHIPLEY, FL. 32428

W.P.I. NO. 3111992

FIELD BOOK NO.'S 20012899, 20016233

SCALE: 1:500

SHEET 1 OF 7

SR 742 (CREIGHTON RD) FROM EAST OF SHADES DRIVE TO SR 10-A (US 90) (SCENIC HWY)

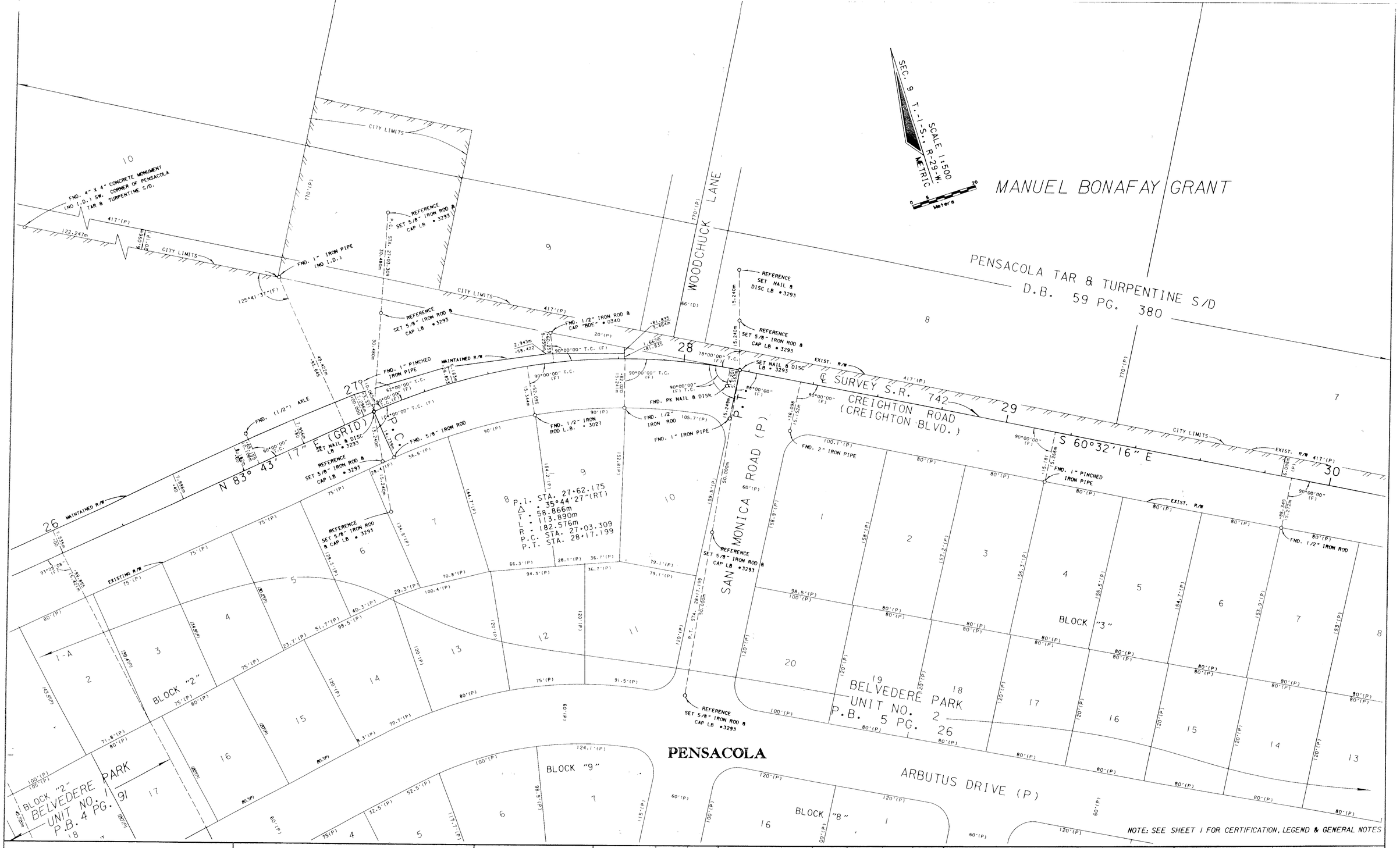


| MAINTENANCE MAP | FLORIDA DEPARTMENT OF TRANSPORTATION<br>RIGHT OF WAY MAPPING | APPROVED BY R. A. Hood DATE 6-27-97<br>DISTRICT SURVEYOR ADMINISTRATOR | REVISION / BY / DATE | REVISION / BY / DATE | | BY | DATE | F.A. PROJECT NO. N/A | MAPS PREPARED BY NOBLES, VARNUM & ASSOCIATES INC. 711 7TH STREET CHIPLEY, FL. 32428 | FIELD BOOK NO.'S 20012899, 20016233 |
|---|---|---|---|---|---|---|---|---|---|---|
| | | | | | PRELIM | A.J.B. | 6-26-96 | | | |
| | | | | | FINAL | A.J.B. | 10-2-96 | | W.P.I. NO. 3111992 | SCALE: 1:500 |
| | | | | | CHECKED | P.R.M. | 11-12-96 | STATE ROAD NO. 742 ESCAMBIA COUNTY | SECTION 48013 | SHEET 2 OF 7 |

SR 742 (CREIGHTON RD) FROM EAST OF SHADES DR. TO SR 10-A (U.S. 90) (SCENIC HWY)

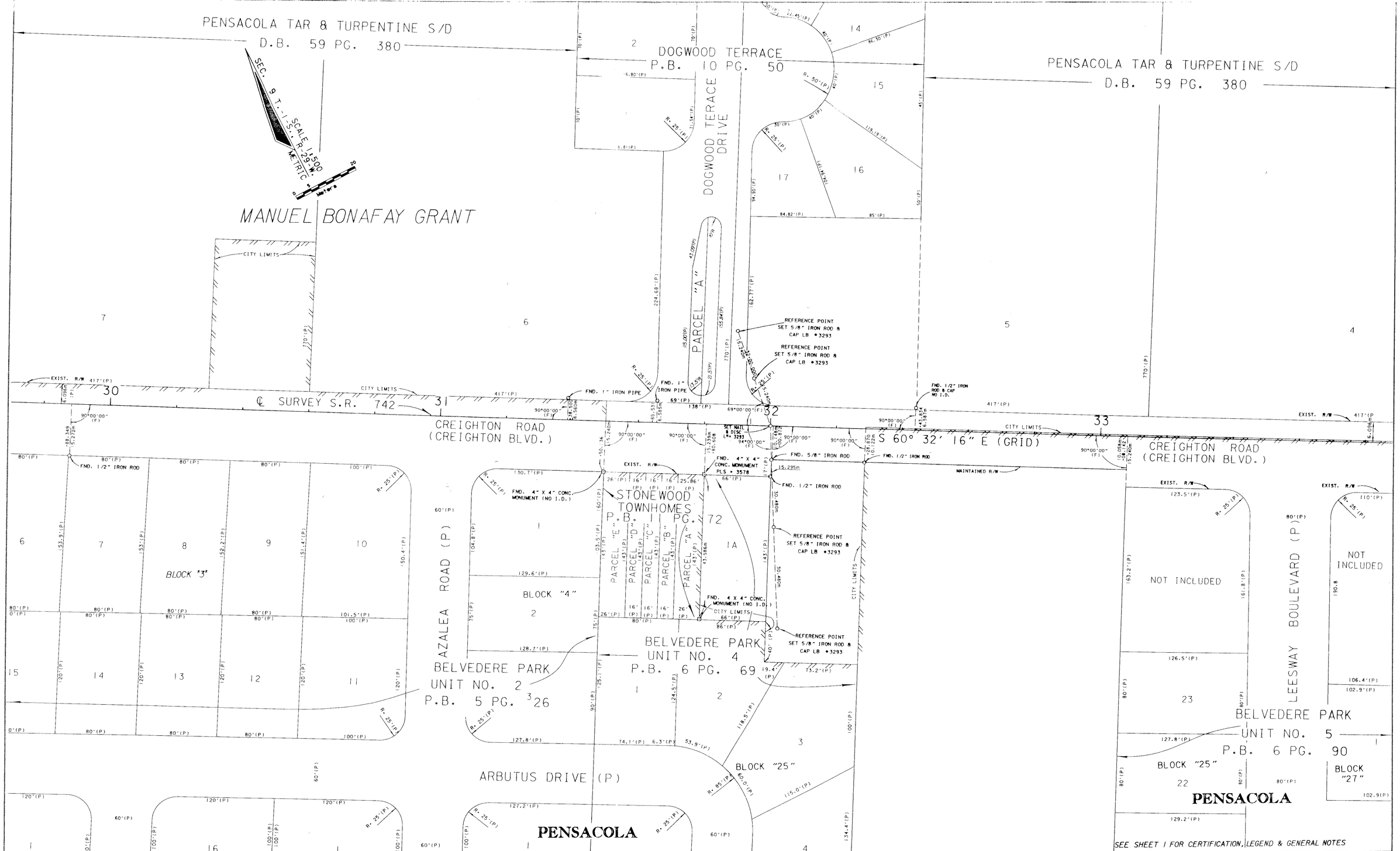


| MAINTENANCE MAP | FLORIDA DEPARTMENT OF TRANSPORTATION<br>RIGHT OF WAY MAPPING | APPROVED BY R. G. Hood DATE 1-07-97<br>DISTRICT SURVEYOR ADMINISTRATOR | REVISION | BY | DATE | REVISION | BY | DATE | | BY | DATE | F.A. PROJECT NO. N/A | MAPS PREPARED BY NOBLES, VARNUM & ASSOCIATES INC. 711 7TH STREET CHIPLEY, FL. 32428 | FIELD BOOK NO.'S 20012899, 20016233 |
|---|---|---|---|---|---|---|---|---|---|---|---|---|---|---|
| | | | | | | | | | PRELIM | A.J.B. | 6-26-96 | | W.P.I. NO. 3111992 | SCALE:1:500 |
| | | | | | | | | | FINAL | A.J.B. | 10-2-96 | STATE ROAD NO. 742 ESCAMBIA COUNTY | SECTION 48013 | SHEET 3 OF 7 |
| | | | | | | | | | CHECKED | P.R.M. | 11-12-96 | | | |

SR 742 (CREIGHTON RD) FROM EAST OF SHADES DR. TO SR 10-A (U.S. 90) (SCENIC HWY)

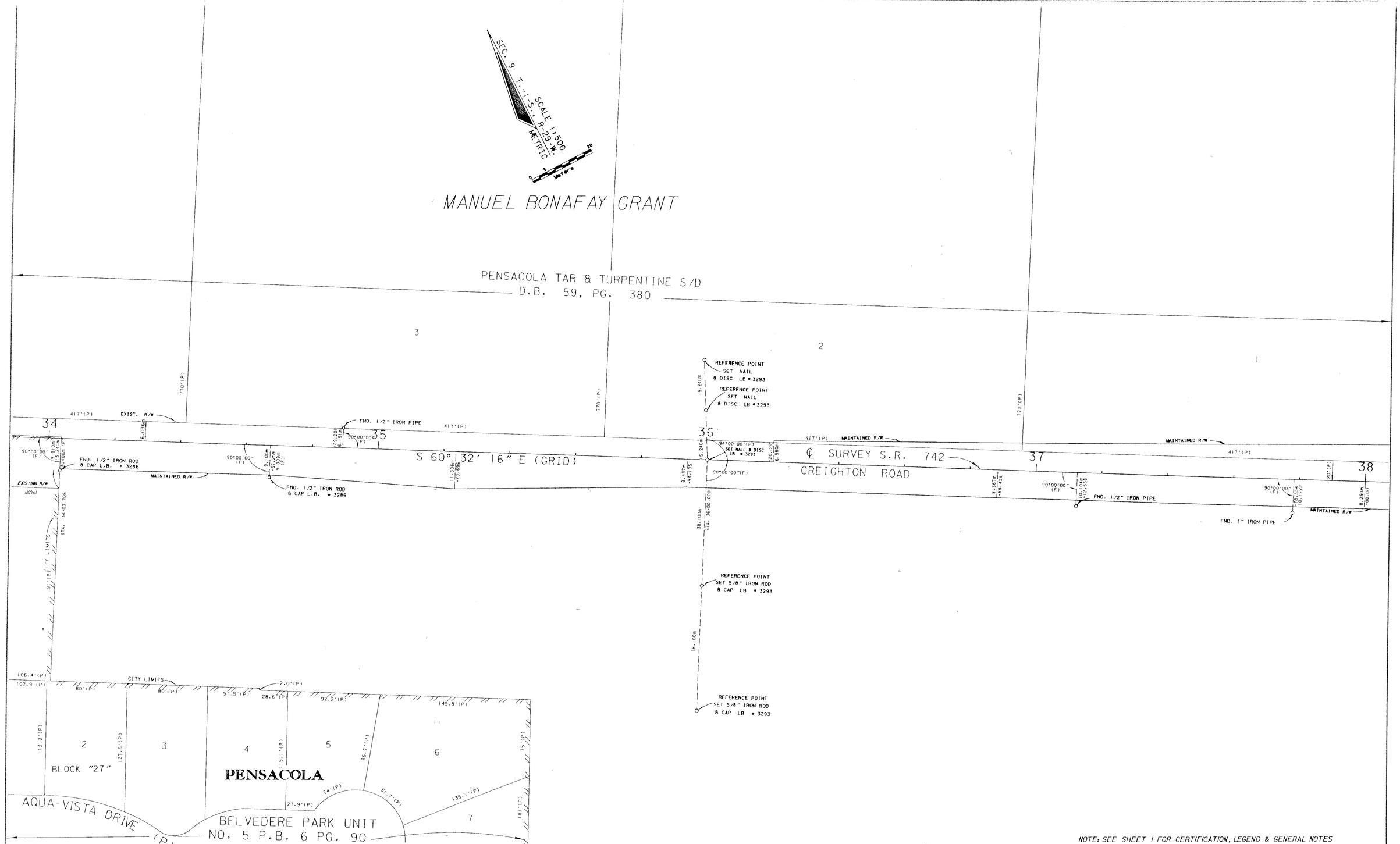


NOTE: SEE SHEET 1 FOR CERTIFICATION, LEGEND & GENERAL NOTES

| MAINTENANCE MAP | FLORIDA DEPARTMENT OF TRANSPORTATION<br>RIGHT OF WAY MAPPING | APPROVED BY R b Hood DATE 1-07-97<br>DISTRICT SURVEYOR ADMINISTRATOR | REVISION | BY | DATE | REVISION | BY | DATE | | BY | DATE | F.A. PROJECT NO. N/A | MAPS PREPARED BY NOBLES, VARNUM & ASSOCIATES INC. 711 7TH STREET CHIPLEY, FL. 32428 | FIELD BOOK NO.'S 20012899, 20016233 |
|---|---|---|---|---|---|---|---|---|---|---|---|---|---|---|
| | | | | | | | | | PRELIM | A.J.B. | 6-26-96 | | | |
| | | | | | | | | | FINAL | A.J.B. | 10-2-96 | STATE ROAD NO. 742 ESCAMBIA COUNTY | W.P.I. NO. 3111992 | SCALE: 1:500 |
| | | | | | | | | | CHECKED | P.R.M. | 11-12-96 | | SECTION 48013 | SHEET 4 OF 7 |

SR 742 (CREIGHTON RD) FROM EAST OF SHADES DR. TO SR 10-A (U.S.90) (SCENIC HWY)

| MAINTENANCE MAP | FLORIDA DEPARTMENT OF TRANSPORTATION<br>RIGHT OF WAY MAPPING | APPROVED BY R G Hood DATE 1-07-97<br>DISTRICT SURVEYOR ADMINISTRATOR | REVISION | BY | DATE | REVISION | BY | DATE |
|---|---|---|---|---|---|---|---|---|

| | BY | DATE |
|---|---|---|
| PRELIM | A.J.B. | 6-26-96 |
| FINAL | A.J.B. | 10-2-96 |
| CHECKED | P.R.M. | 11-12-96 |

F.A. PROJECT NO. N/A

STATE ROAD NO. 742 ESCAMBIA COUNTY

MAPS PREPARED BY NOBLES, VARNUM & ASSOCIATES 711 7TH STREET CHIPLEY, FL. 32428

FIELD BOOK NO.'S 20012899, 20016233

W.P.I. NO. 3111992

SCALE: 1:500

SECTION 48013

SHEET 5 OF 7

SR 742 (CREIGHTON RD) FROM EAST OF SHADES DRIVE TO SR 10-A (U.S. 90) (SCENIC HWY)

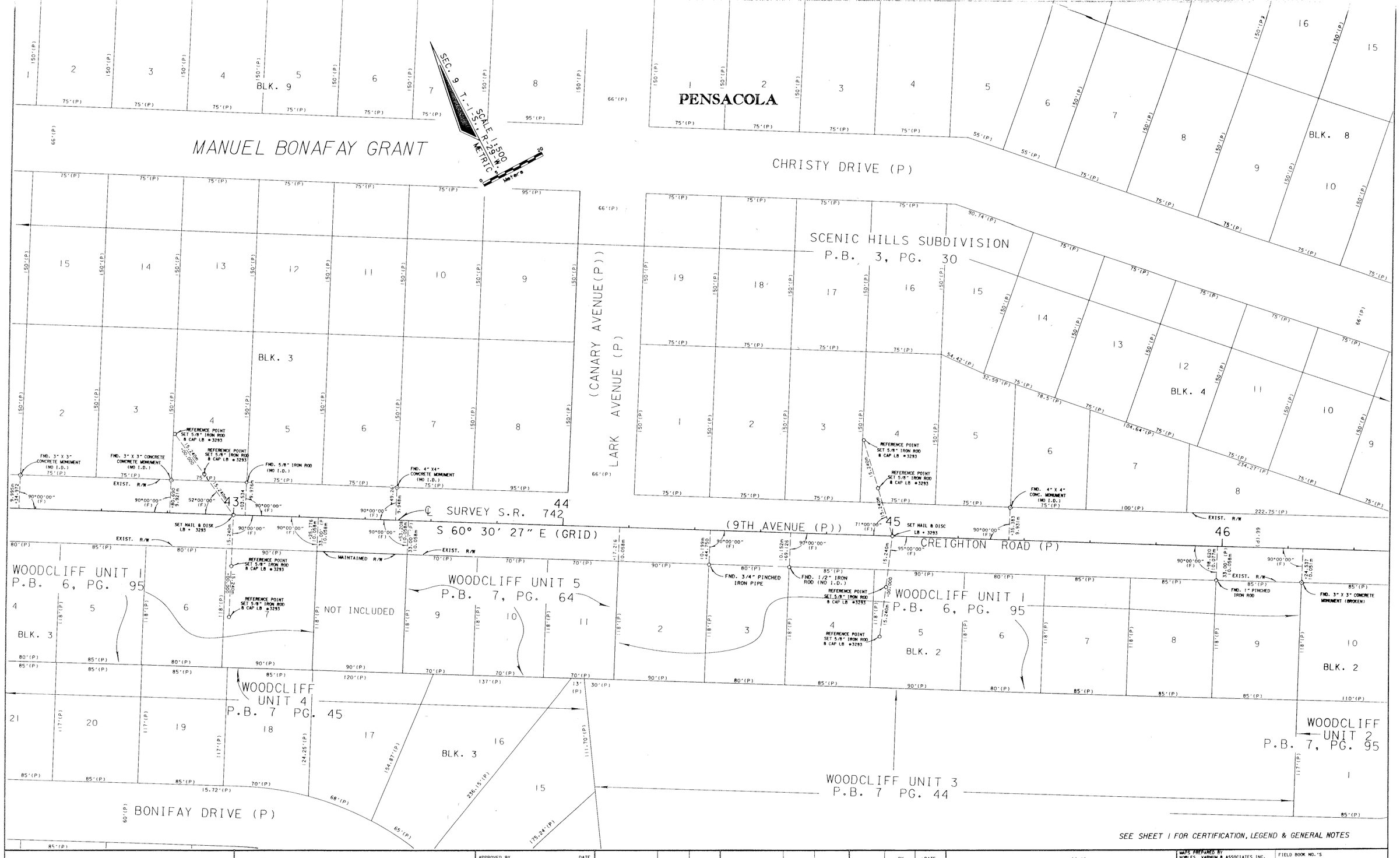


SEE SHEET 1 FOR CERTIFICATION, LEGEND & GENERAL NOTES

| | | | | | | | | | | | | | | | | | | | | | | | |
|---|---|---|---|---|---|---|---|---|---|---|---|---|---|---|---|---|---|---|---|---|---|---|---|
| MAINTENANCE MAP | FLORIDA DEPARTMENT OF TRANSPORTATION<br>RIGHT OF WAY MAPPING | APPROVED BY | DATE | | | | | | | | BY | DATE | F.A. PROJECT NO. | N/A | MAPS PREPARED BY<br>NOBLES, VARNUM & ASSOCIATES INC.<br>711 7TH STREET<br>CHIPLEY, FL. 32428 | FIELD BOOK NO.'S<br>20012899, 20016233 |
| | | R L Hood | 1-03-97 | | | | | | | PRELIM | A.J.B. | 6-26-96 | | | | |
| | | DISTRICT SURVEYOR ADMINISTRATOR | | REVISION | BY | DATE | REVISION | BY | DATE | FINAL | A.J.B. | 10-2-96 | STATE ROAD NO. 742 | ESCAMBIA COUNTY | W.P.I. NO. 3111992 | SCALE: 1:500 |
| | | | | | | | | | | CHECKED | P.R.M. | 10-2-96 | | | SECTION 48013 | SHEET 6 OF 7 |

SR 742 (CREIGHTON RD) FROM EAST OF SHADES DR. TO SR 10-A ( U.S. 90) (SCENIC HWY)

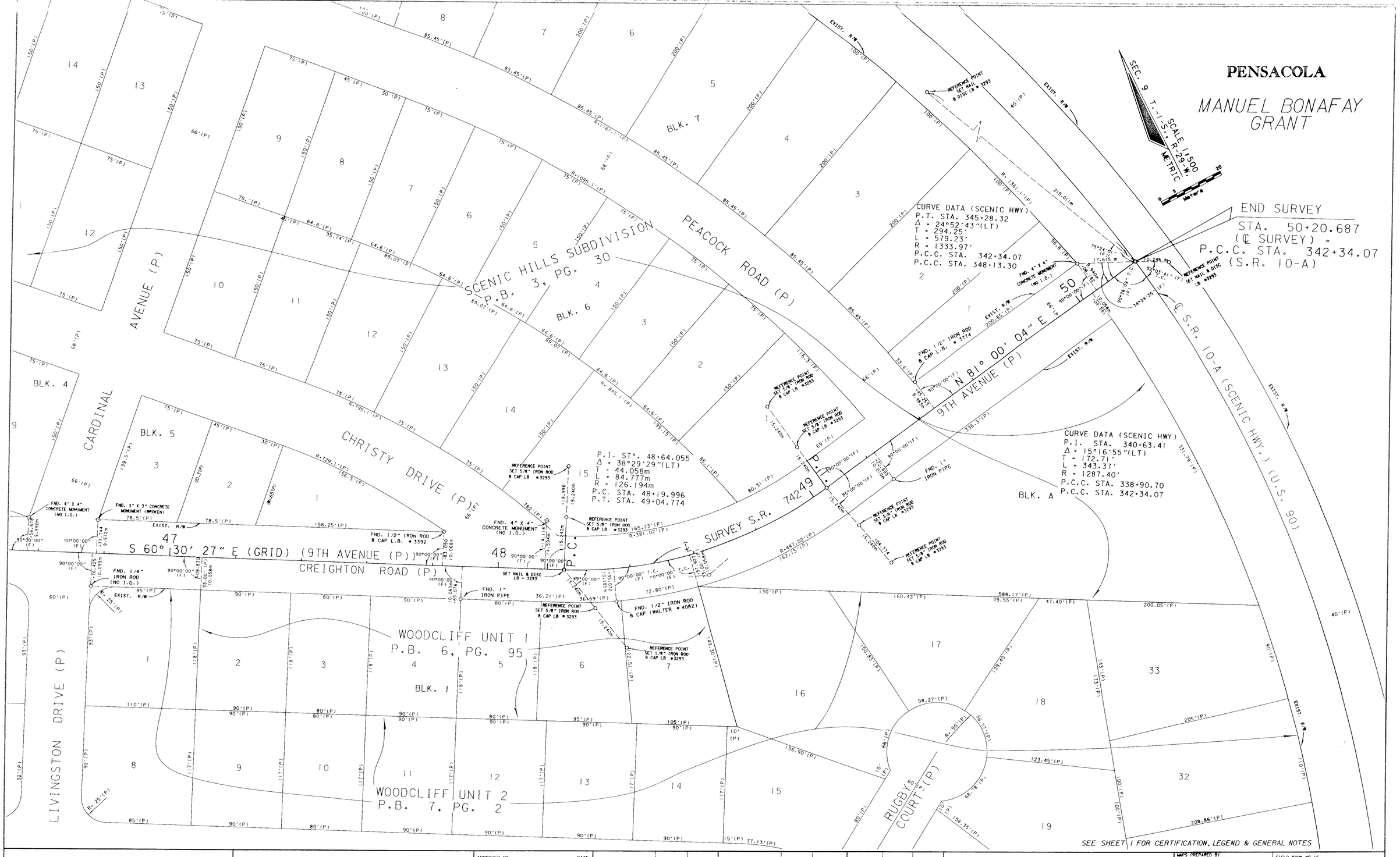


| MAINTENANCE MAP | FLORIDA DEPARTMENT OF TRANSPORTATION<br>RIGHT OF WAY MAPPING | APPROVED BY R B Hood DATE 1-07-97<br>DISTRICT SURVEYOR ADMINISTRATOR | REVISION | BY | DATE | REVISION | BY | DATE |
|---|---|---|---|---|---|---|---|---|

| | BY | DATE |
|---|---|---|
| PRELIM | A.J.B. | 6-26-96 |
| FINAL | A.J.B. | 10-2-96 |
| CHECKED | P.R.M. | 11-12-96 |

F.A. PROJECT NO. N/A

STATE ROAD NO. 742 ESCAMBIA COUNTY

SECTION 48013

MAPS PREPARED BY NOBLES, VARNUM & ASSOCIATES INC. 711 11TH STREET CHIPLEY, FL. 32428

FIELD BOOK NO.'S 20012899, 20016233

W.P.I. NO. 3111992

SCALE: 1:500

SHEET 7 OF 7

SR 742 (CREIGHTON RD) FROM EAST OF SHADES DR. TO SR 10-A (U.S. 90) (SCENIC HWY)