FED. ROAD DIST. No.	STATE	FED. AID PROJ. No.	FISCAL YEAR	SHEET NO.	TOTAL SHEETS
8	FLA.	5532	1941	1	7

Book No 19767

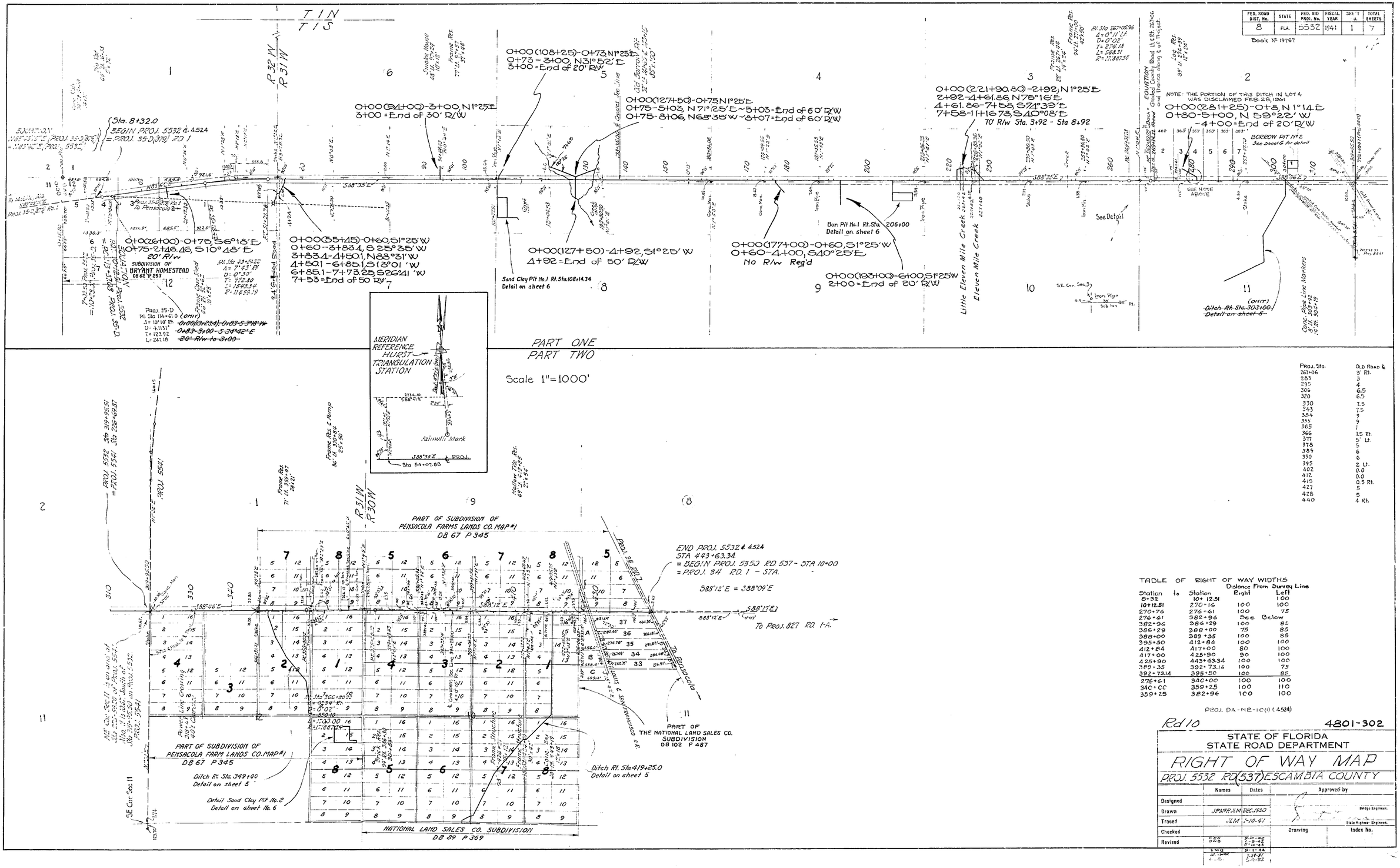

PROJ. Sta.	OLD ROAD ℄
261+06	3' Rt.
283	3
295	4
306	6.5
320	6.5
330	7.5
343	7.5
354	9
355	9
365	1
366	1.5 Rt.
377	5' Lt.
378	5
389	6
390	6
395	2 Lt.
402	0.0
412	0.0
415	0.5 Rt.
427	5
428	5
440	4 Rt.

TABLE OF RIGHT OF WAY WIDTHS

Station	to	Station	Distance From Survey Line Right	Left
8+32		10+12.51	100	100
10+12.51		270+16	100	100
270+76		276+61	100	75
276+61		382+96	See	Below
382+96		386+29	100	85
386+29		388+00	75	85
388+00		389+35	100	85
395+50		412+84	100	100
412+84		417+00	80	100
417+00		425+90	90	100
425+90		443+63.34	100	100
389+35		392+73.14	100	75
392+73.14		395+50	100	85
276+61		340+00	100	100
340+00		359+25	100	110
359+25		382+96	100	100

PROJ. DA-NR-1C(1) (4524)

Rd 10 — 4801-302

STATE OF FLORIDA
STATE ROAD DEPARTMENT

RIGHT OF WAY MAP

PROJ. 5532 RD (537) ESCAMBIA COUNTY

	Names	Dates	Approved by	
Designed				Bridge Engineer.
Drawn	J.P.M.P. J.L.M.	DEC. 1940		
Traced	J.L.M.	7-10-41		State Highway Engineer.
Checked			Drawing	Index No.
Revised	S.E.B. S.W.B.	9-16-42 / 6-12-43 / 6-16-43		
	L.W.B. / C.J.W. / J.L.B.	8-1-44 / 7-18-51 / 7-24-53		

4801 302 1 7

FED. ROAD DIST. No.	STATE	FED. AID PROJ. No.	FISCAL YEAR	SHEET NO.	TOTAL SHEETS
8	FLA.	5532	1942	2	7

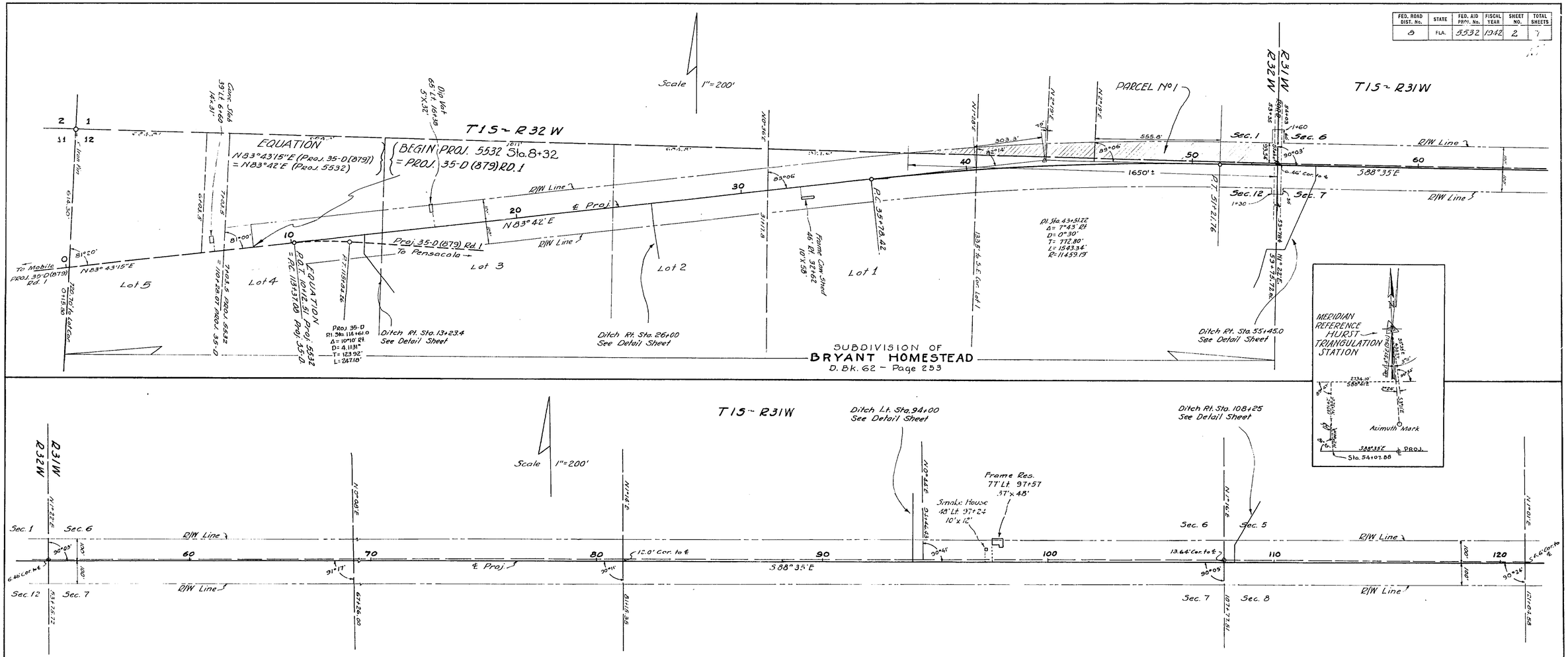

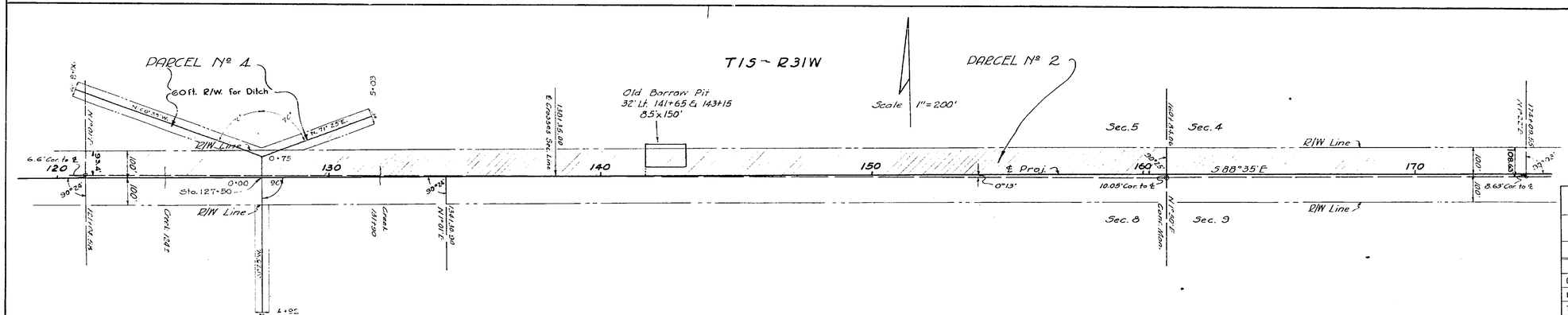

DA-NR-10A(1) 4524

Rd 10 4801-302

STATE OF FLORIDA
STATE ROAD DEPARTMENT

RIGHT OF WAY MAP

PROJ. 5532 RD (537) ESCAMBIA CO.

	Names	Dates	Approved by
Designed			
Drawn	LCL	June '42	Bridge Engineer.
Traced	LCL	June '42	State Highway Engineer.
Checked			Drawing / Index No.
Revised	LCL 2-8	1-9-43 6-10-43	

4801 302 2 7

FED. ROAD DIST. No.	STATE	FED. AID PROJ. No.	FISCAL YEAR	SHEET NO.	TOTAL SHEETS
8	FLA.	L. 32	1942	3	[illegible]

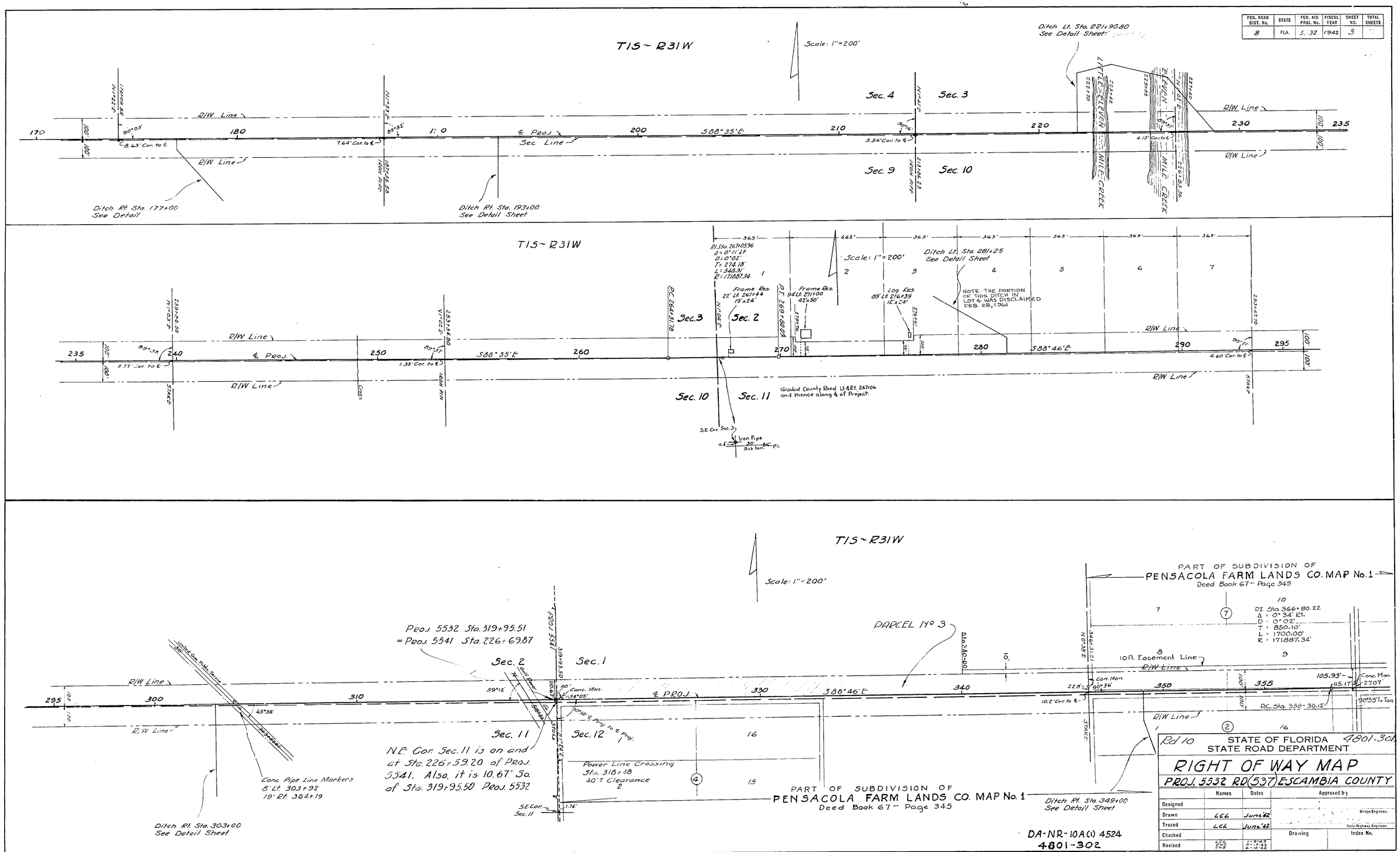

4801 302 3 7

FED. ROAD DIST. No.	STATE	FED. AID PROJ. No.	FISCAL YEAR	SHEET NO.	TOTAL SHEETS
8	FLA.	5532	1942	4	7

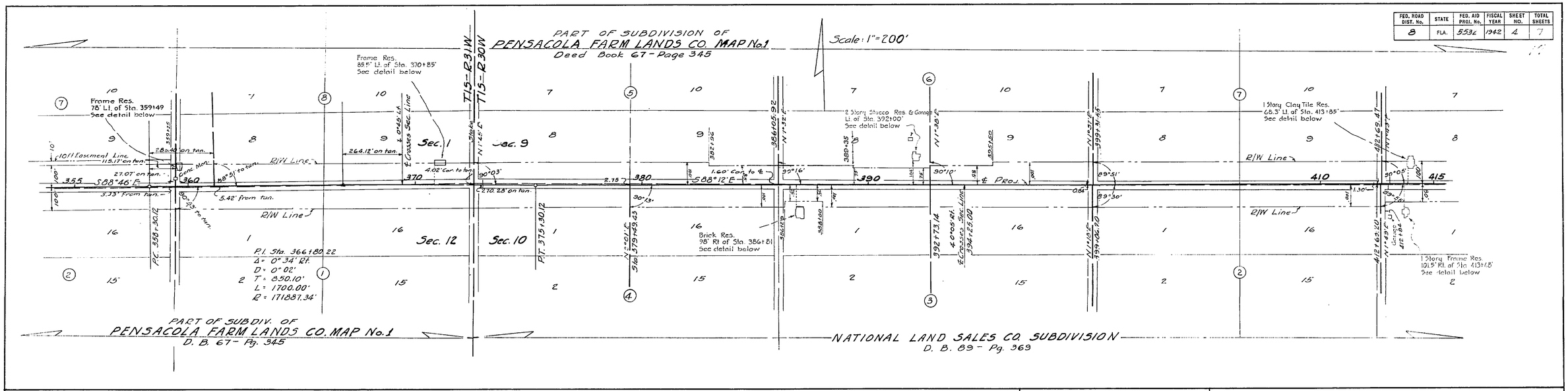

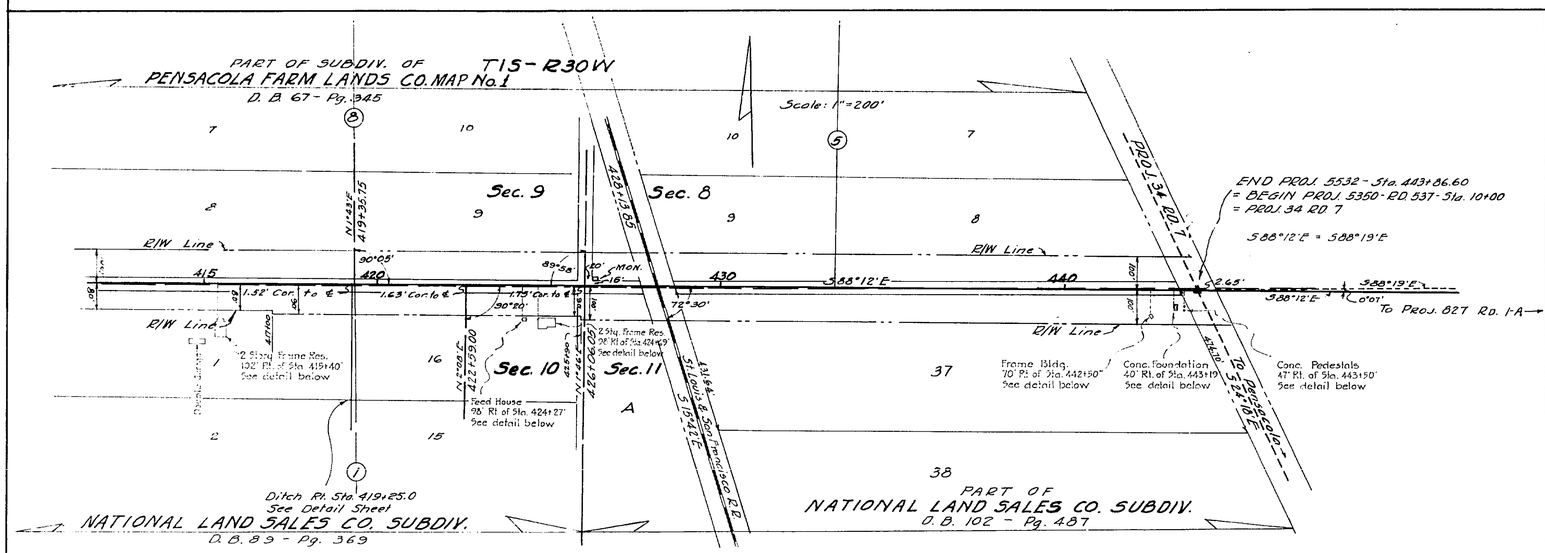

One Story Clay Tile Res. on Conc. Foundation
Porch With Conc. Floor
Good Condition

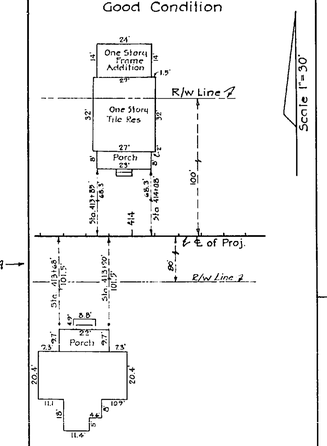

One Story Frame Res. on Brick Pillars
Good Condition

PROJ. STA.	OLD ROAD ℄
267+06	3' Rt.
283	3' "
295	4' "
306	6.5' "
320	6.5' "
330	7.5' "
343	7.5' "
354	9' "
355	9' "
365	1' "
366	1.5' "
377	5' Lt.
378	5' "
389	6' "
390	6' "
395	2' "
402	0.0
412	0.0
415	0.5' Rt.
427	5' "
428	5' "
440	4' "

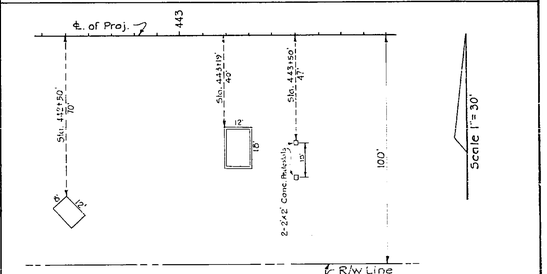

Abandoned Frame Bldg.
Poor Condition

Abandoned Conc. Foundation
Walls 7' Above Ground

State Road 10

DA-NR-10A(1) 4524
4801-302

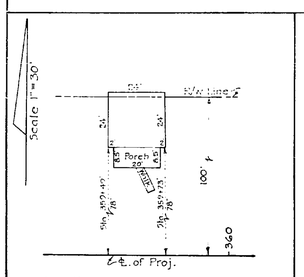

One Story Frame Res. on Brick Pillars
One Chimney, Good Condition

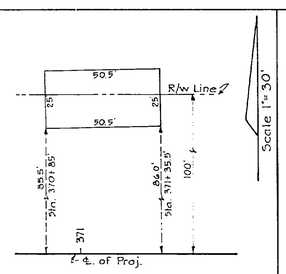

One Story Frame Res on Brick Pillars
One Chimney, Good Condition

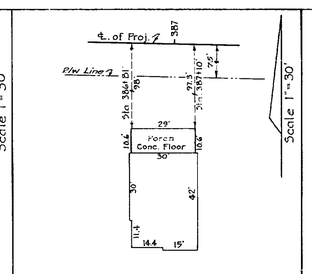

One Story Brick Res. 28'x15' Conc. Basement
3-12" Conc Steps 7' Long Center of Porch
Good Condition

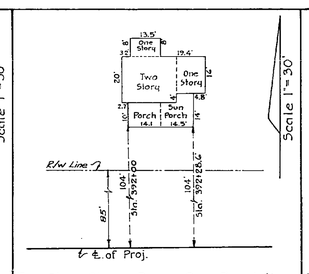

Two Story Stucco Res. on Conc. Foundation
Porches Have Conc. Floor
Good Condition

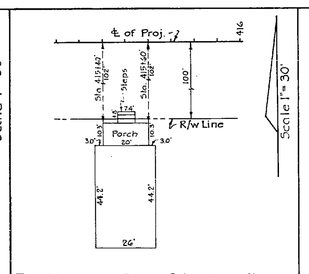

Two Story Frame Res. on Brick Foundation
Good Condition

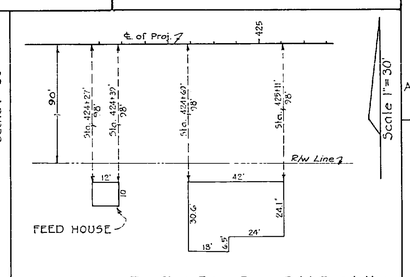

Two Story Frame Res. on Brick Foundation
Good Condition

STATE OF FLORIDA
STATE ROAD DEPARTMENT

RIGHT OF WAY MAP

PROJ. 5532 RD.(537) ESCAMBIA COUNTY

	Names	Dates	Approved by
Designed			Bridge Engineer.
Drawn	LCL	6/42	
Traced	LCL	6/42	State Highway Engineer.
Checked			Drawing / Index No.
Revised	KCL / [illegible] / [illegible]	7-21-42 / 2-9-43 / 8-7-44	

4801 302 5 7

FED. ROAD DIST. No.	STATE	FED. AID PROJ. No.	FISCAL YEAR	SHEET NO.	TOTAL SHEETS
8	FLA.	5532	41	5	7

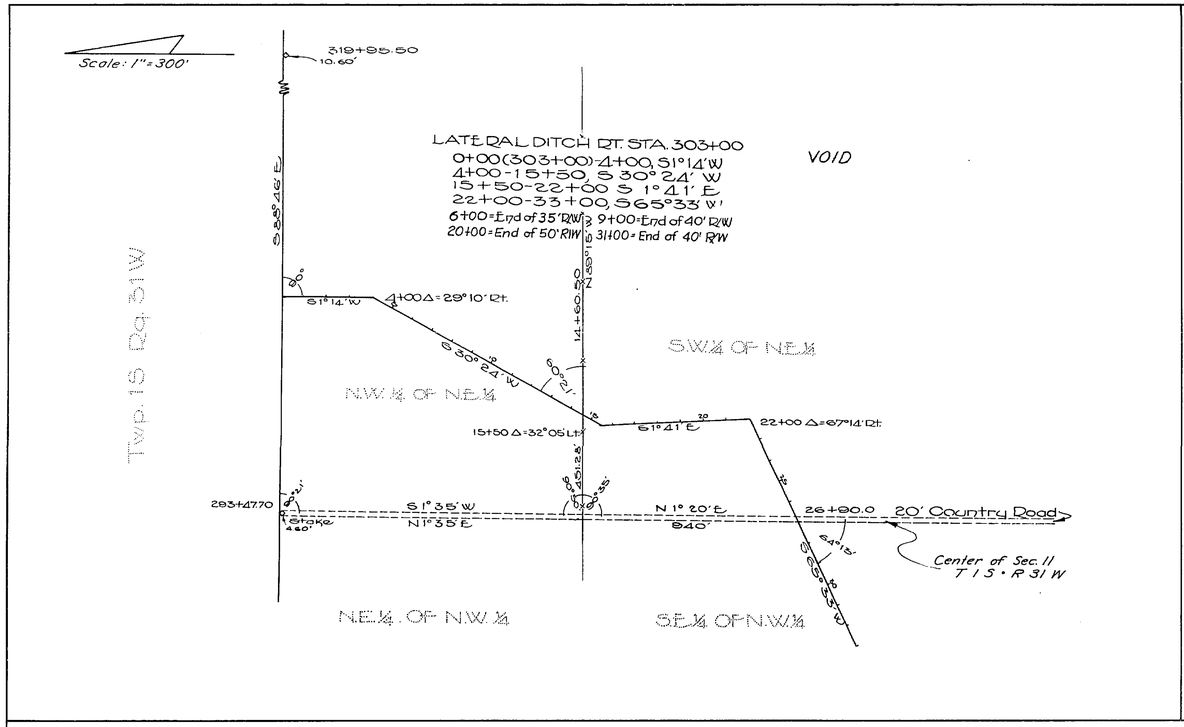

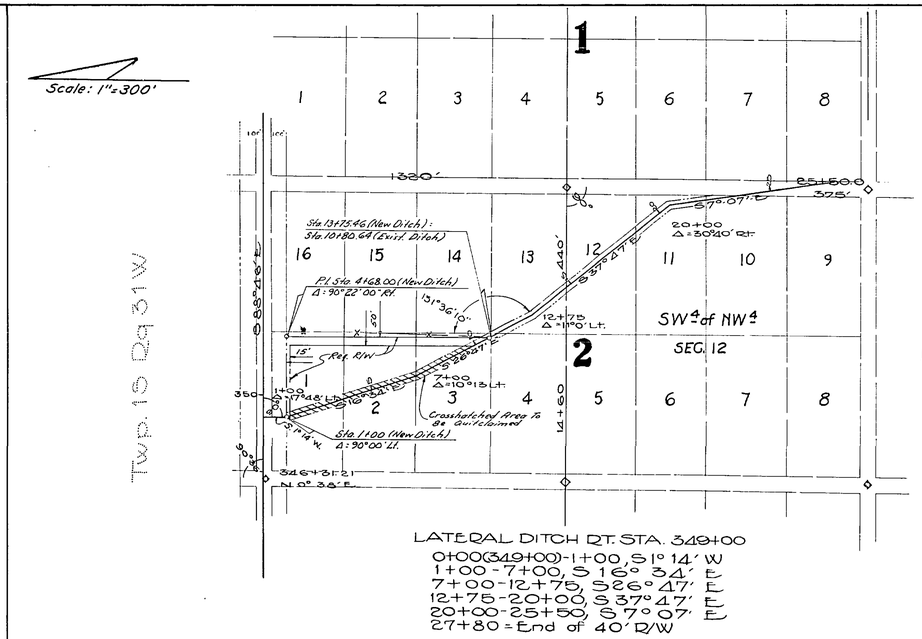

PART OF
PENSACOLA FARM LANDS CO.
MAP No. 1
DB 67 P 345

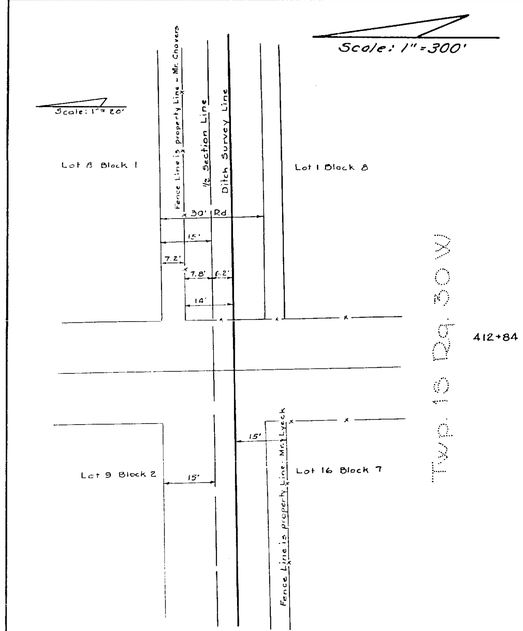

Position of ¼ Sec. Line was determined by taking an equal distance between the North and South boundaries of the section.
No existing evidence of this line on the ground.

DETAIL
Ditch Rt. Sta. 419+25

LCL 9-1-44

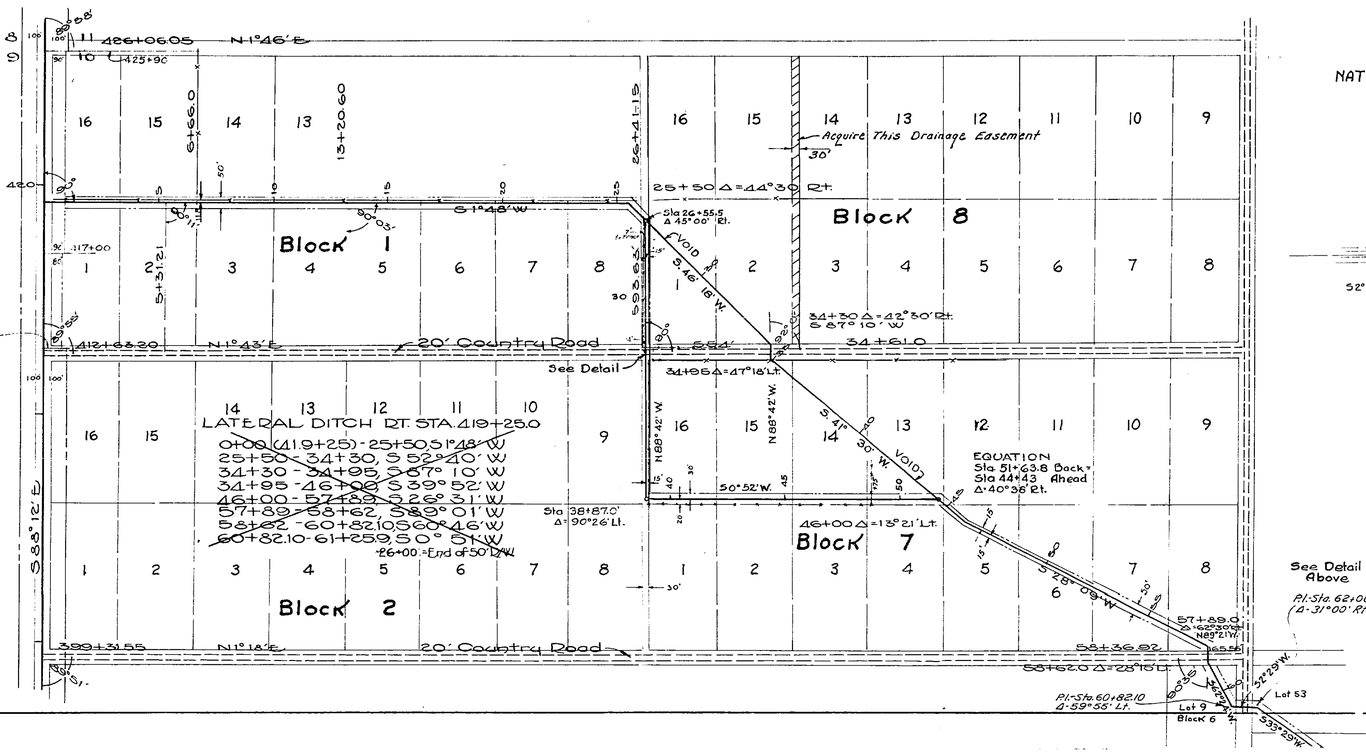

PART OF
NATIONAL LAND SALES CO. SUBDIVISION
OF Section 10, T 1 S, R 30 W
DB 89 P 369

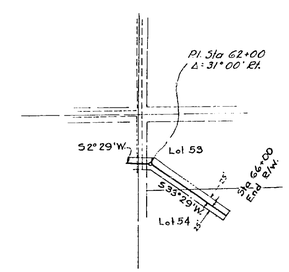

TABLE of R/W WIDTHS
Sta. 0+00 – Sta. 26+55.5 25' Rt. + Lt. of ℄
Sta. 26+55.5 – Sta. 38+87 35' Rt. + 15' Lt. of ℄
Sta. 38+87 – Sta. 51+63.8 Bk 20' Rt. + 30' Lt. of ℄
Sta. 44+43 Ah. – Sta. 66+00 25' Rt. + Lt. of ℄

Sec. 23, T. 1 S. R. 30 W.
Plat – DB. 128 p. 541

Rd 10 DA-NR-10A(1) 4-524 4801-302

STATE OF FLORIDA
STATE ROAD DEPARTMENT

RIGHT OF WAY MAP

PROJ. 5532 ROAD 637 ESCAMBIA COUNTY

	Names	Dates	Approved by
Designed			Bridge Engineer.
Drawn			
Traced			State Highway Engineer.
Checked			Drawing / Index No.
Revised	G.E.S. / J.V.B. / L.C.L.	9-10-58 / 7-17-62 / 4-1-64	

C.O.M.-T.D.W. 3-14-66
I.C.-W.P.K. 7-29-81

4801 302 6 7

FED. ROAD DIST. No.	STATE	FED. AID PROJ. No.	FISCAL YEAR	SHEET NO.	TOTAL SHEETS
8	FLA.	5532	42	6	

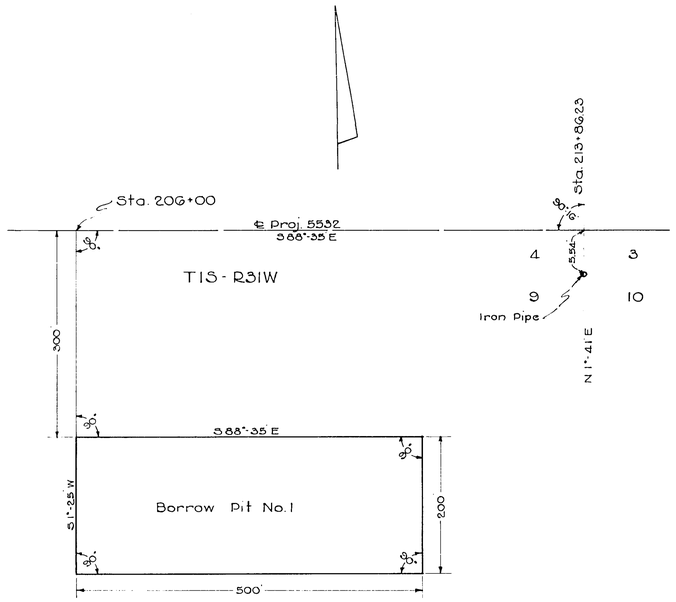

BORROW PIT NO. 1
PROJECT NO. 5532
Scale: 1" = 100'

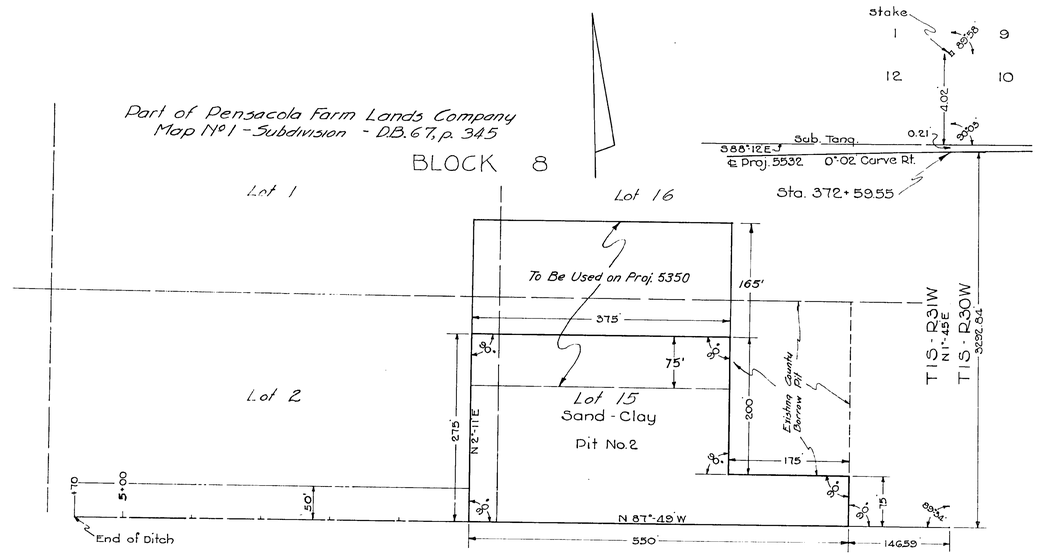

SAND - CLAY PIT NO. 2
PROJECT NO. 5532
Scale: 1" = 100'

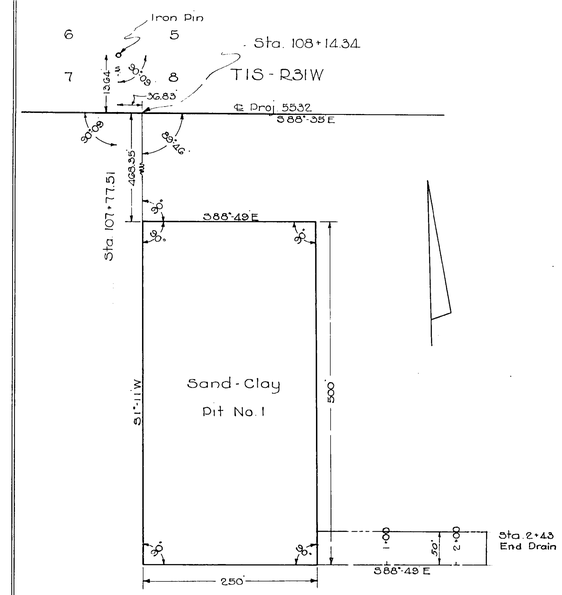

SAND - CLAY PIT NO. 1
PROJECT NO. 5532
Scale: 1" = 100'

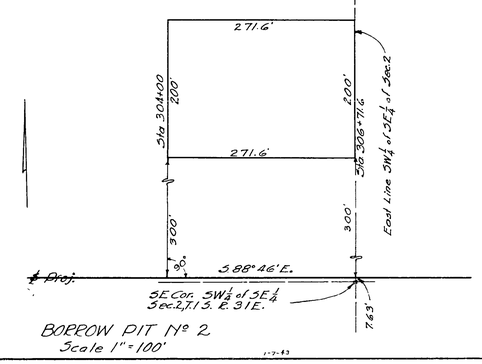

BORROW PIT No 2
Scale 1" = 100'

Rd 10 DA-NR-10A(1) 4524 4801-302

STATE OF FLORIDA
STATE ROAD DEPARTMENT

RIGHT OF WAY MAP

PROJ. 5532, RD (537) ESCAMBIA CO.

	Names	Dates	Approved by
Designed			Bridge Engineer.
Drawn			
Traced			State Highway Engineer.
Checked			Drawing / Index No.
Revised	C.E.S. / C.W.C.	9-10-42 / 1-7-43 / 5-15-43	

AF 426628

F.A. PROJECT NO.	SHEET NO.

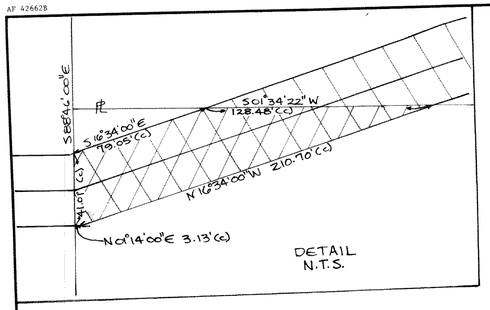

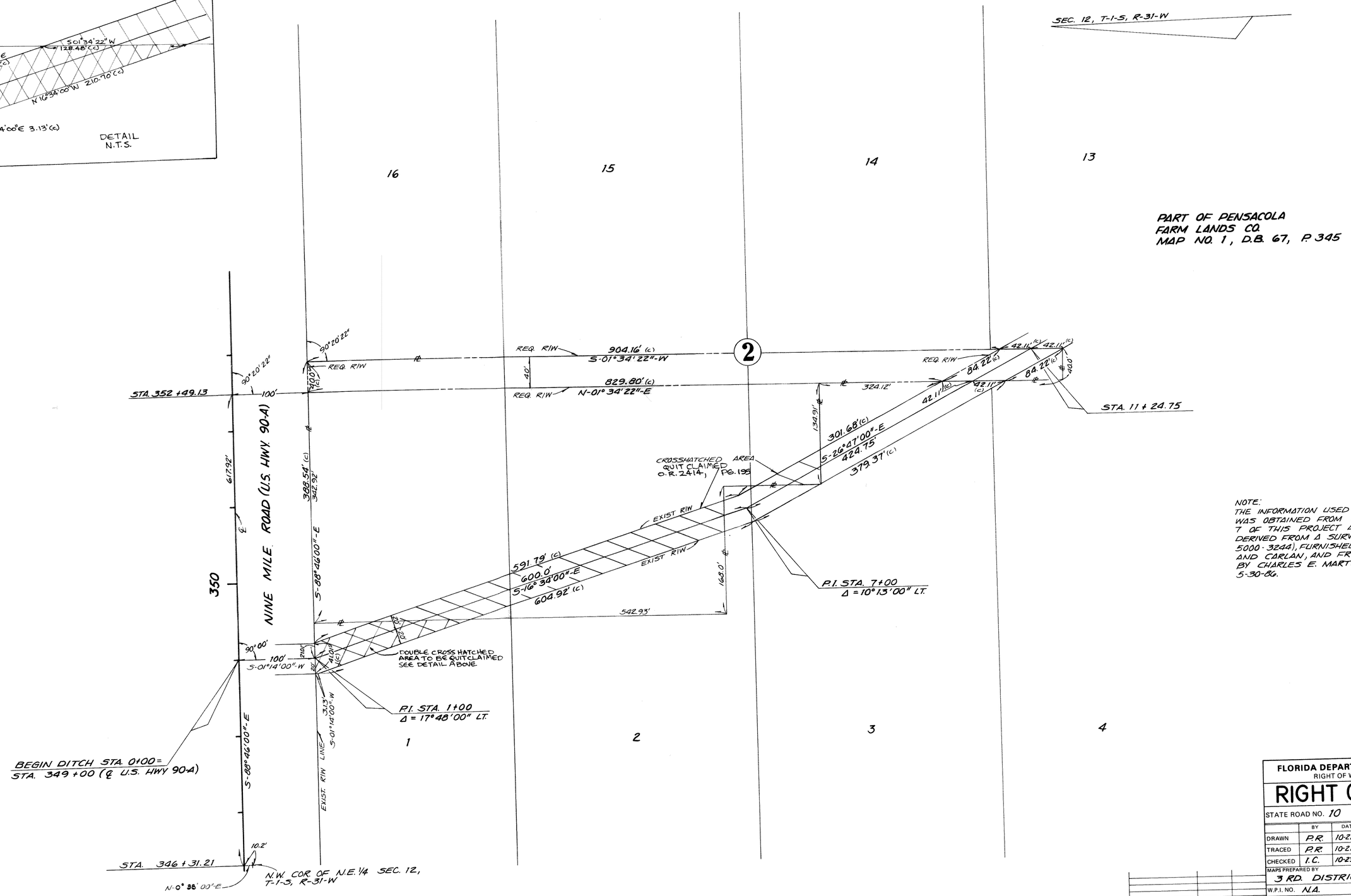

NOTE:
THE INFORMATION USED TO PLOT THIS SHEET WAS OBTAINED FROM INFORMATION ON SHEET 7 OF THIS PROJECT AND FROM INFORMATION DERIVED FROM A SURVEY (DRAWING NO. 5000-3244), FURNISHED BY BARRETT, DAFFIN AND CARLAN, AND FROM A PLAT FURNISHED BY CHARLES E. MARTIN, R.L.S. # 3463, DATED 5-30-86.

REVISION	BY	DATE
Add Q.C. & Rec. Data	J.L.B.	12-15-10

FLORIDA DEPARTMENT OF TRANSPORTATION
RIGHT OF WAY ENGINEERING SECTION

RIGHT OF WAY MAP

STATE ROAD NO. 10 — ESCAMBIA COUNTY

	BY	DATE	APPROVED BY	DATE
DRAWN	P.R.	10-21-86	Stoedman Carroll, DISTRICT SURVEYOR ADM.	11/20/86
TRACED	P.R.	10-21-86	J.B. Howard, ADM. OF RW SURVEYING & MAPPING	12-1-86
CHECKED	I.C.	10-23-86		

MAPS PREPARED BY: 3 RD. DISTRICT — FIELD BOOK NO'S.: N.A.

W.P.I. NO. N.A. — SCALE 1" = 60'

SECTION 4801-302 — SHEET 8 OF 8