4801 301 1 of 5

FED. ROAD DIST. No.	STATE	FED. AID PROJ. No.	FISCAL YEAR	SHEET NO.	TOTAL SHEETS
8	FLA.	DA-NR-108(1) 5350 4518	42	1	5

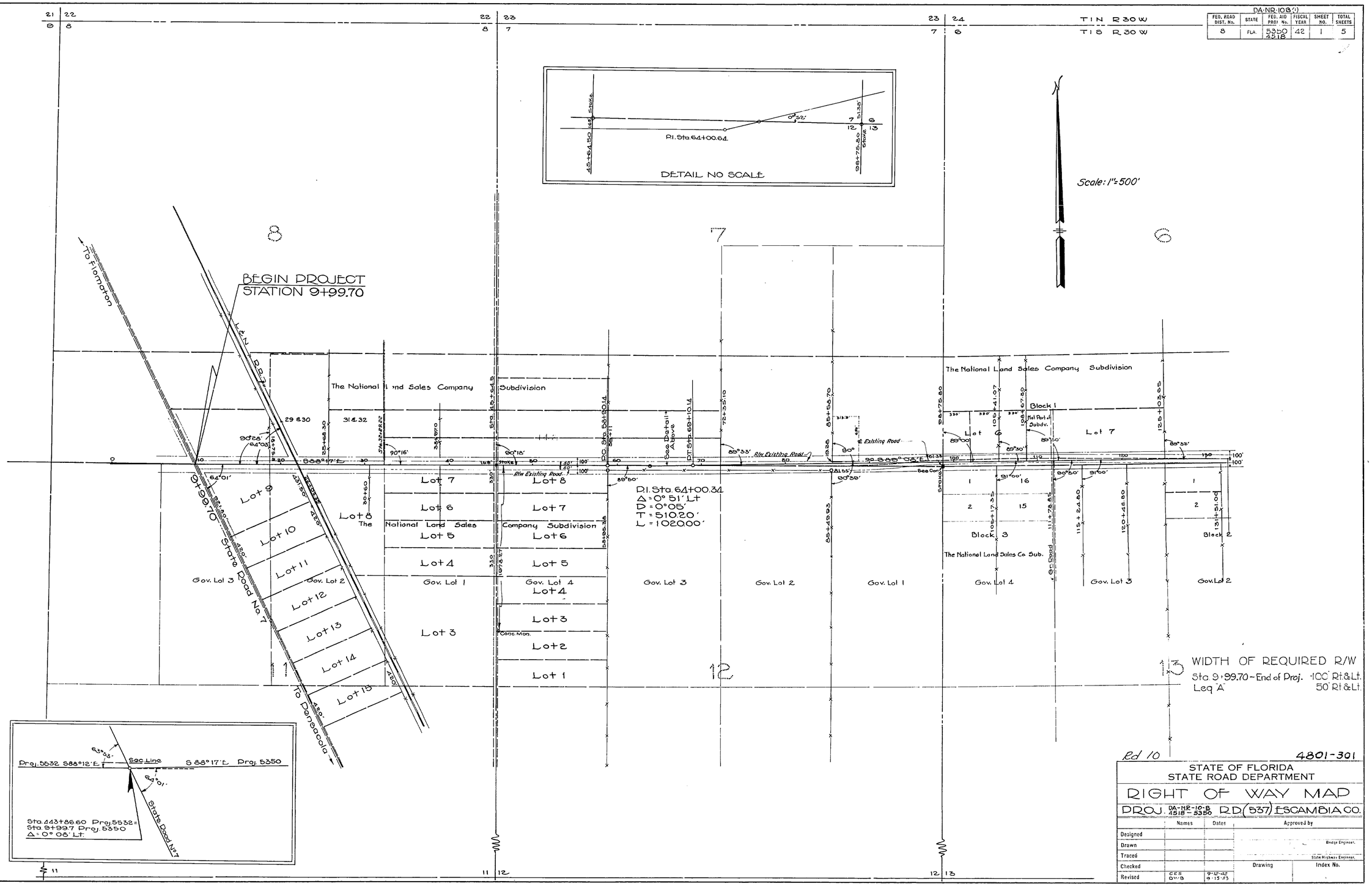

4801 301 2 of 5

FED. ROAD DIST. No.	STATE	FED. AID PROJ. No.	FISCAL YEAR	SHEET NO.	TOTAL SHEETS
DA-NR-10.8 (1)					
8	FLA.	4518	42	2	5

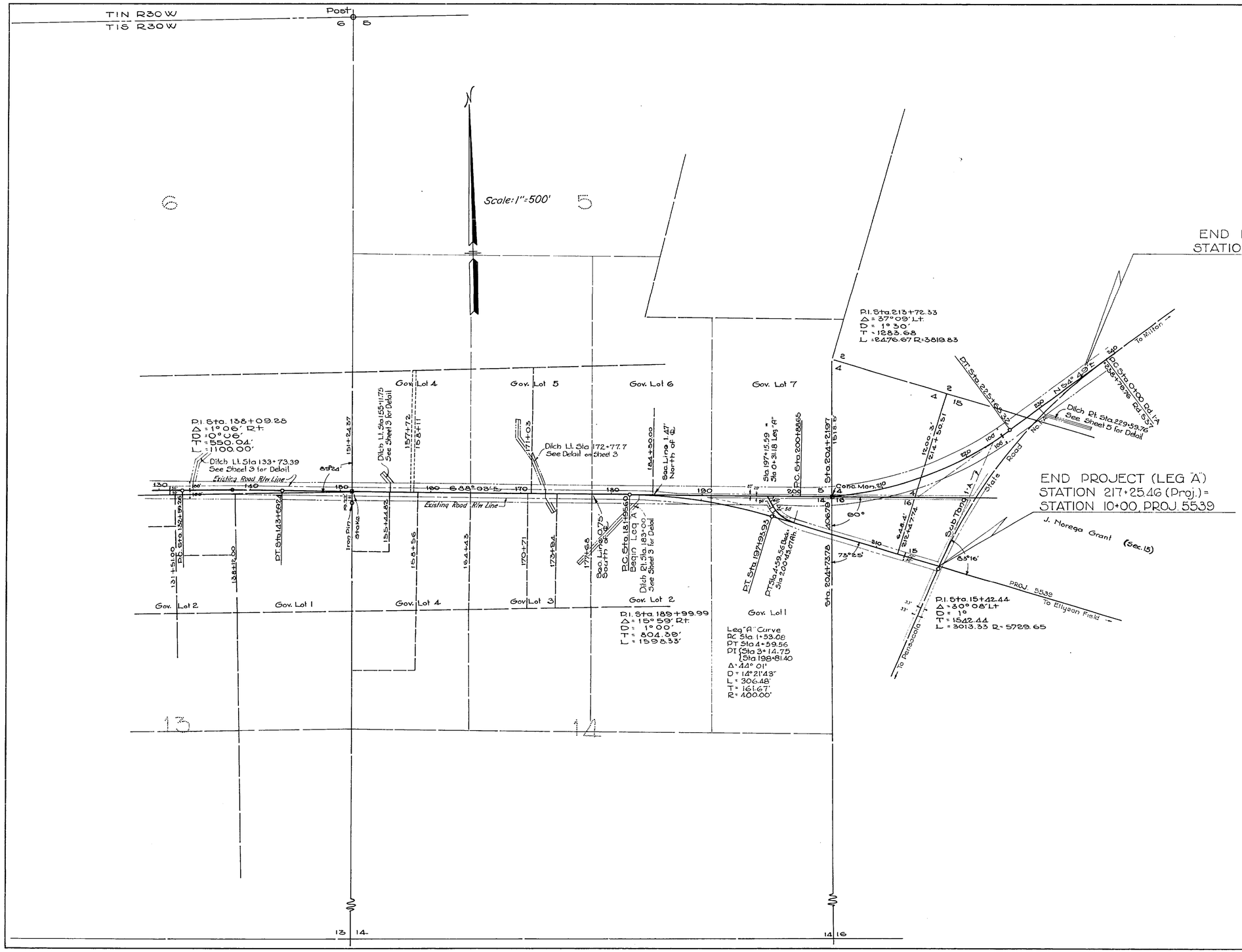

DISTANCE OF ℄ OF EXISTING ROAD FROM SURVEY ℄					
STA.			STA.		
10	Identical		111	27'	Lt.
62			112	25'	"
63	1'	Rt.	113	23'	"
64	2'	"	114	23'	"
65	4'	"	115	23'	"
66	5'	"	116	22'	"
67	6'	"	117	21'	"
68	8'	"	118	19'	"
69	9'	"	119	16'	"
70	10'	"	120	15'	"
71	12'	"	121	14'	"
72	13'	"	122	13'	"
73	15'	"	123	12'	"
74	16'	"	124	12'	"
75	18'	"	125	11'	"
76	19'	"	126	10'	"
77	21'	"	127	8'	"
78	22'	"	128	6'	"
79	24'	"	129	4'	"
80	25'	"	130	2'	"
81	27'	"	131	1'	"
82	28'	"	132	0'	
83	29'	"	133	1'	Rt.
84	30'	"	134	2'	"
85	32'	"	135	3'	"
86	33'	"	136	3'	"
87	33'	"	137	4'	"
88	32'	"	138	4'	"
89	28'	"	139	5'	"
90	24'	"	140	5'	"
91	19'	"	141	5'	"
92	15'	"	142	5'	"
93	10'	"	143	5'	"
94	4'	"	144	5'	"
95	3'	Lt.	145	4'	"
96	9'	"	146	3'	"
97	15'	"	147	2'	"
98	21'	"	148	1'	"
99	25'	"	149	0'	
100	29'	"	150	1'	Lt.
101	33'	"	151	1'	"
102	33'	"	152	0'	
103	33'	"	153	1'	Rt.
104	33'	"	154	1'	"
105	34'	"	155	1'	"
106	34'	"	156 to P.C. Sta. 200+88.65 - Both ℄ are Identical		
107	34'	"			
108	32'	"			
109	30'	"			
110	28'	"			

Rd 10 4801-301

STATE OF FLORIDA
STATE ROAD DEPARTMENT

RIGHT OF WAY MAP

PROJ. DA-NR-10-8 4518-5350 R.D. (537) ESCAMBIA CO.

	Names	Dates	Approved by	
Designed				
Drawn			Bridge Engineer.	
Traced			State Highway Engineer.	
Checked			Drawing	Index No.
Revised	C.E.S. C.W.B.	9-12-42 -15-42		

BW 3-6-79

4801 301 3 of 5

FED. ROAD DIST. No.	STATE	FED. AID PROJ. No.	FISCAL YEAR	SHEET NO.	TOTAL SHEETS
	FLA.			3	5

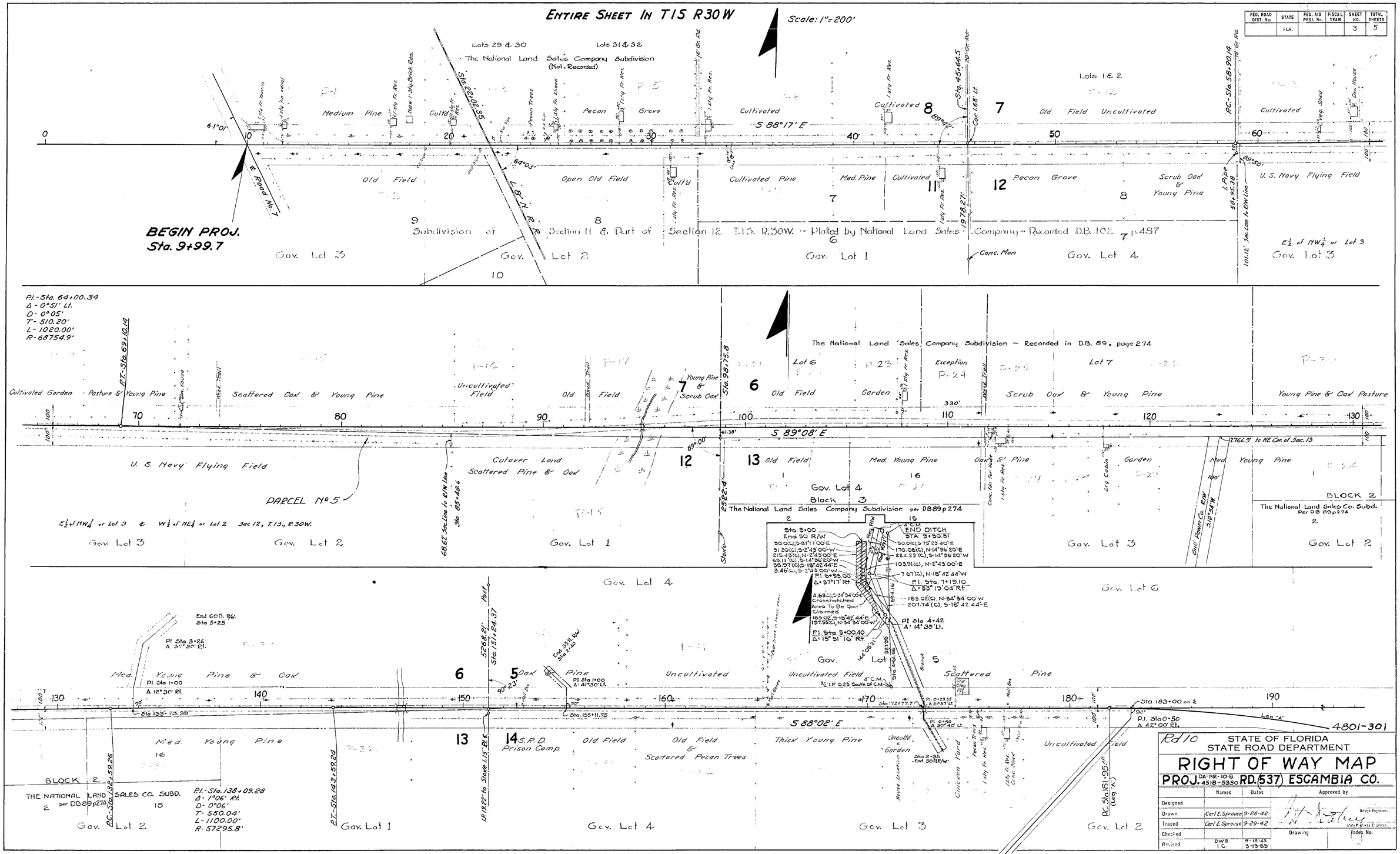

4801 301 4 of 5

FED. ROAD DIST. No.	STATE	FED. AID PROJ. No.	FISCAL YEAR	SHEET No.	TOTAL SHEETS
8	FLA.	5350	1941	4	5

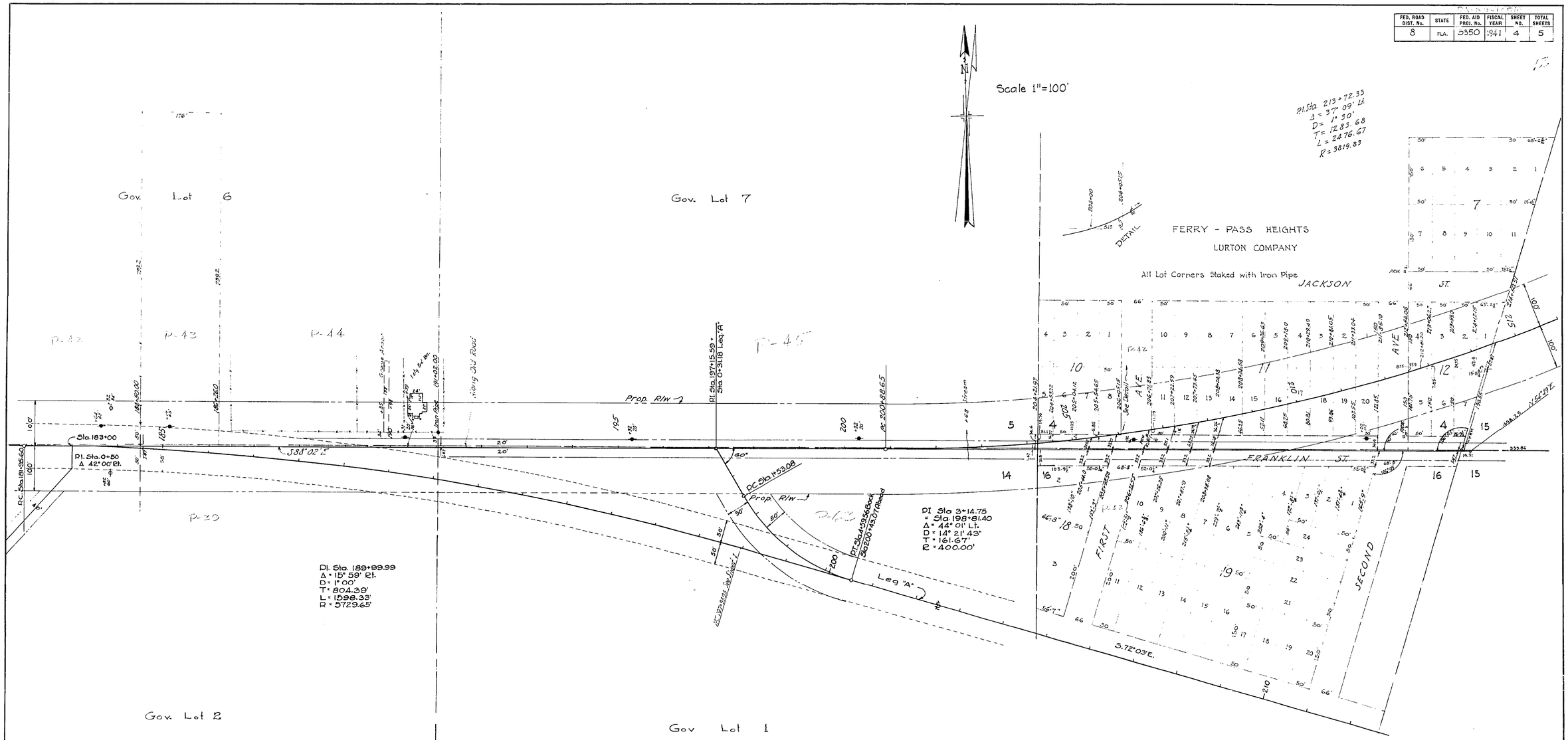

R/w Width Required
100' Lt. & Rt. ℄

Rd 10 4801-301

STATE OF FLORIDA
STATE ROAD DEPARTMENT

RIGHT OF WAY MAP

PROJ. DA-NE-10-B 4818-5350 RD. (537) ESCAMBIA COUNTY

	Names	Dates	Approved by
Designed			
Drawn	JFD-J.L.M.	5-10-41	Bridge Engineer.
Traced	J.L.M.	5-14-41	State Highway Engineer.
Checked			Drawing / Index No.
Revised	DWG BW	11-15-43 9-6-79	

4801 301 5 of 5

FED. ROAD DIST. No.	STATE	FED. AID PROJ. No.	FISCAL YEAR	SHEET NO.	TOTAL SHEETS
8	FLA.	350	1941	5	5

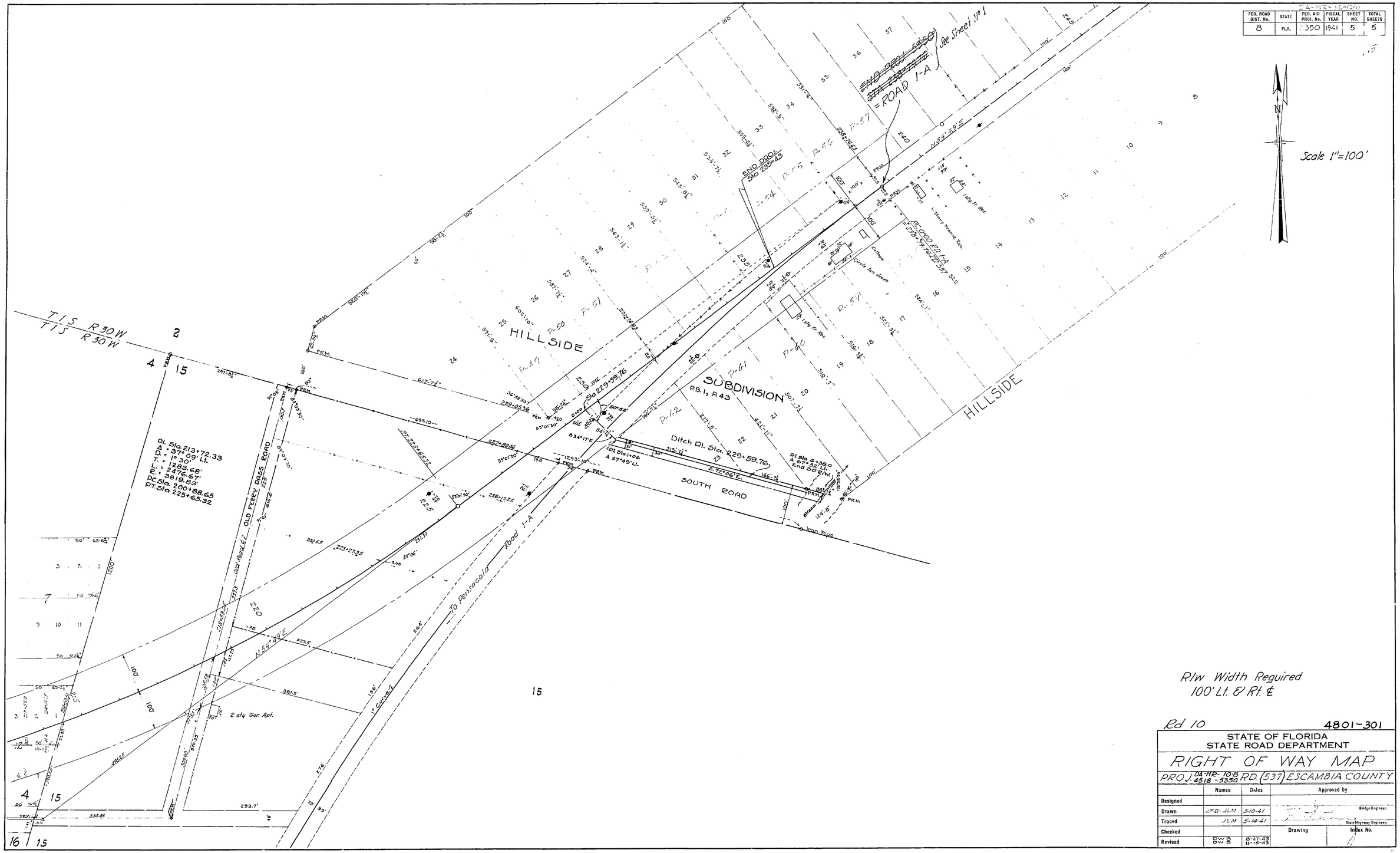

R/w Width Required
100' Lt. & Rt. ℄

Rd 10 4801-301

STATE OF FLORIDA
STATE ROAD DEPARTMENT

RIGHT OF WAY MAP

PROJ. DA-NR-10-8 4518-5350 RD. (537) ESCAMBIA COUNTY

	Names	Dates	Approved by
Designed			
Drawn	J.F.D.-J.L.M	5-10-41	Bridge Engineer.
Traced	J.L.M	5-14-41	State Highway Engineer.
Checked			Drawing / Index No.
Revised	D.W.B. D.W.B.	8-27-43 11-15-43	