FED ROAD DIV NO	STATE	PROJECT NO	FISCAL YEAR	SHEET NO
3	FLA	16620-2151		1

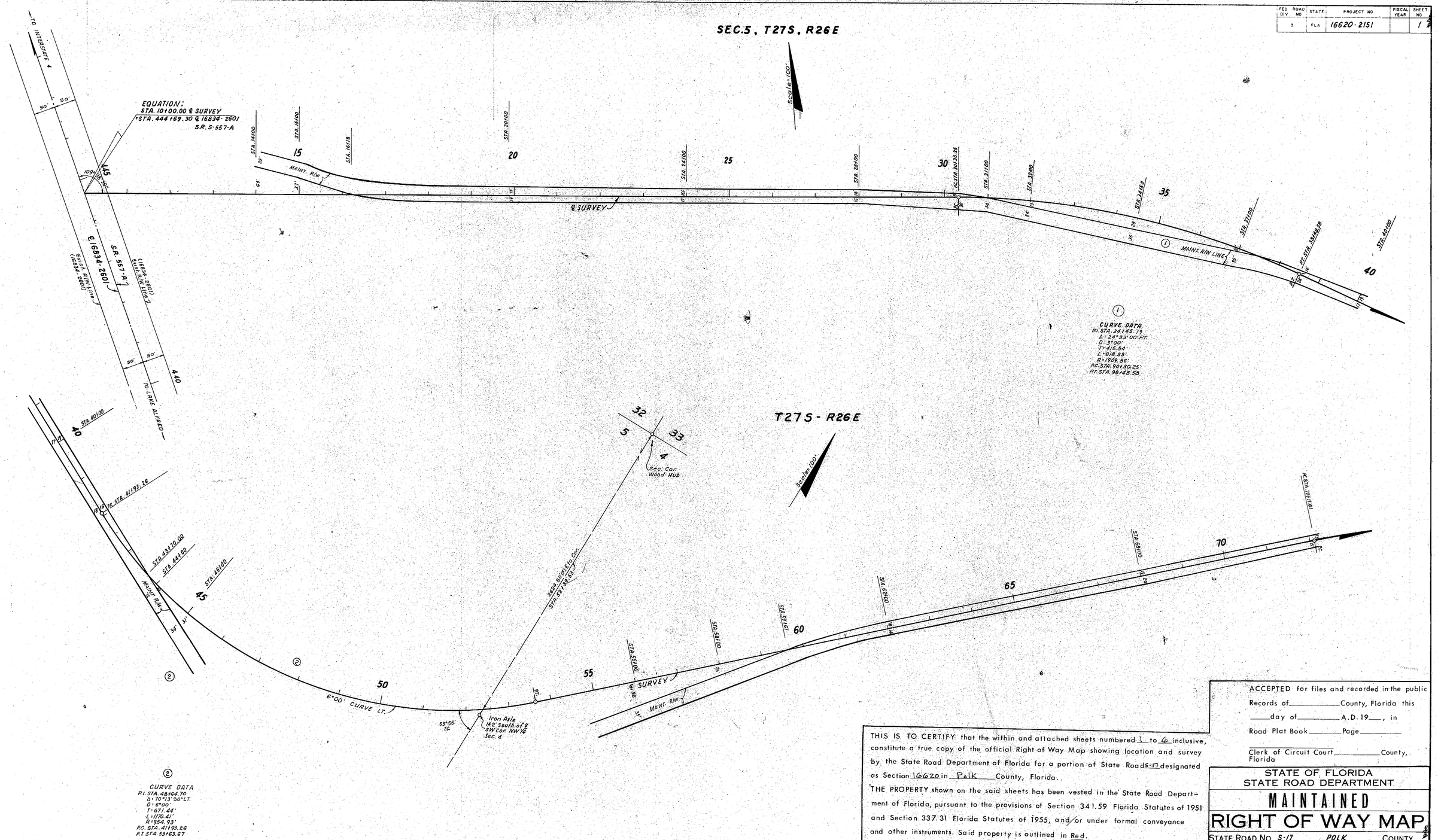

THIS IS TO CERTIFY that the within and attached sheets numbered 1 to 6 inclusive, constitute a true copy of the official Right of Way Map showing location and survey by the State Road Department of Florida for a portion of State Road S-17 designated as Section 16620 in Polk County, Florida.

THE PROPERTY shown on the said sheets has been vested in the State Road Department of Florida, pursuant to the provisions of Section 341.59 Florida Statutes of 1951 and Section 337.31 Florida Statutes of 1955, and/or under formal conveyance and other instruments. Said property is outlined in Red.

IN WITNESS WHEREOF, We have hereunto set our hands and affixed the seal of the State Road Department of Florida, at Tallahassee, Florida, this 1st day of Dec. A.D. 1964.

Ralph Davis
Director, State Road Department of Florida

F.K. Stilwell
Secretary, State Road Department of Florida

ACCEPTED for files and recorded in the public Records of _____ County, Florida this _____ day of _____ A.D. 19___, in Road Plat Book _____ Page _____

Clerk of Circuit Court _____ County, Florida

STATE OF FLORIDA
STATE ROAD DEPARTMENT

MAINTAINED RIGHT OF WAY MAP

STATE ROAD NO. S-17 POLK COUNTY

	BY	DATE	APPROVED BY	DATE
DRAWN				
TRACED	R.H.C.	9-23-64		DISTRICT ENGINEER
CHECKED	D.C.	9-29-64		ENGINEER OF RIGHTS OF WAY
COMPARED				
INDEXED				STATE HIGHWAY ENGINEER

SECTION 16620-2151 SHEET 1

FED. RD. DIV.	ROAD NO.	STATE	PROJECT NO	FISCAL YEAR	SHEET NO
3		FLA.	16620-2151		2

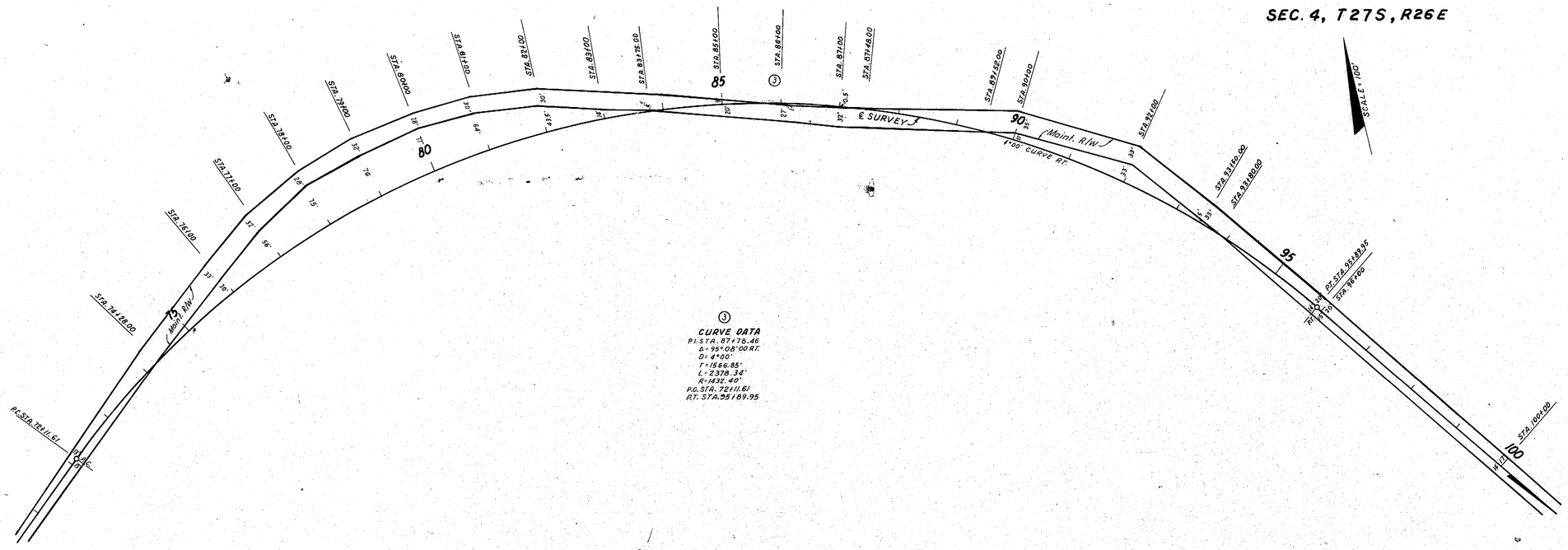

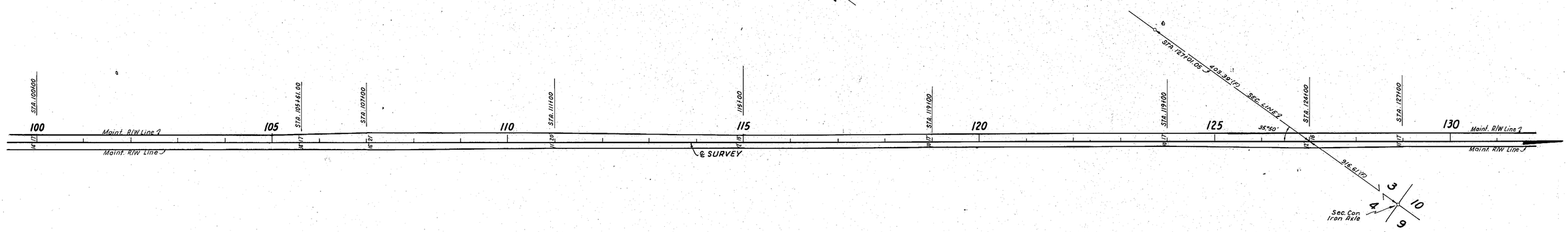

(F) Indicates Field Dimensions.

STATE OF FLORIDA
STATE ROAD DEPARTMENT

MAINTAINED
RIGHT OF WAY MAP

STATE ROAD NO. S-17 POLK COUNTY

	BY	DATE	APPROVED BY	DATE
DRAWN				
TRACED	R.H.C.	9-24-64	DISTRICT ENGINEER	
CHECKED	D.C.	9-29-64	CHIEF ENGINEER OF RIGHTS OF WAY	
COMPARED				
INDEXED			STATE HIGHWAY ENGINEER	

SECTION 16620-2151 SHEET 2 OF

FED. ROAD DIV. NO.	STATE	PROJECT NO.	FISCAL YEAR	SHEET NO.
3	FLA.	16620-2151		3

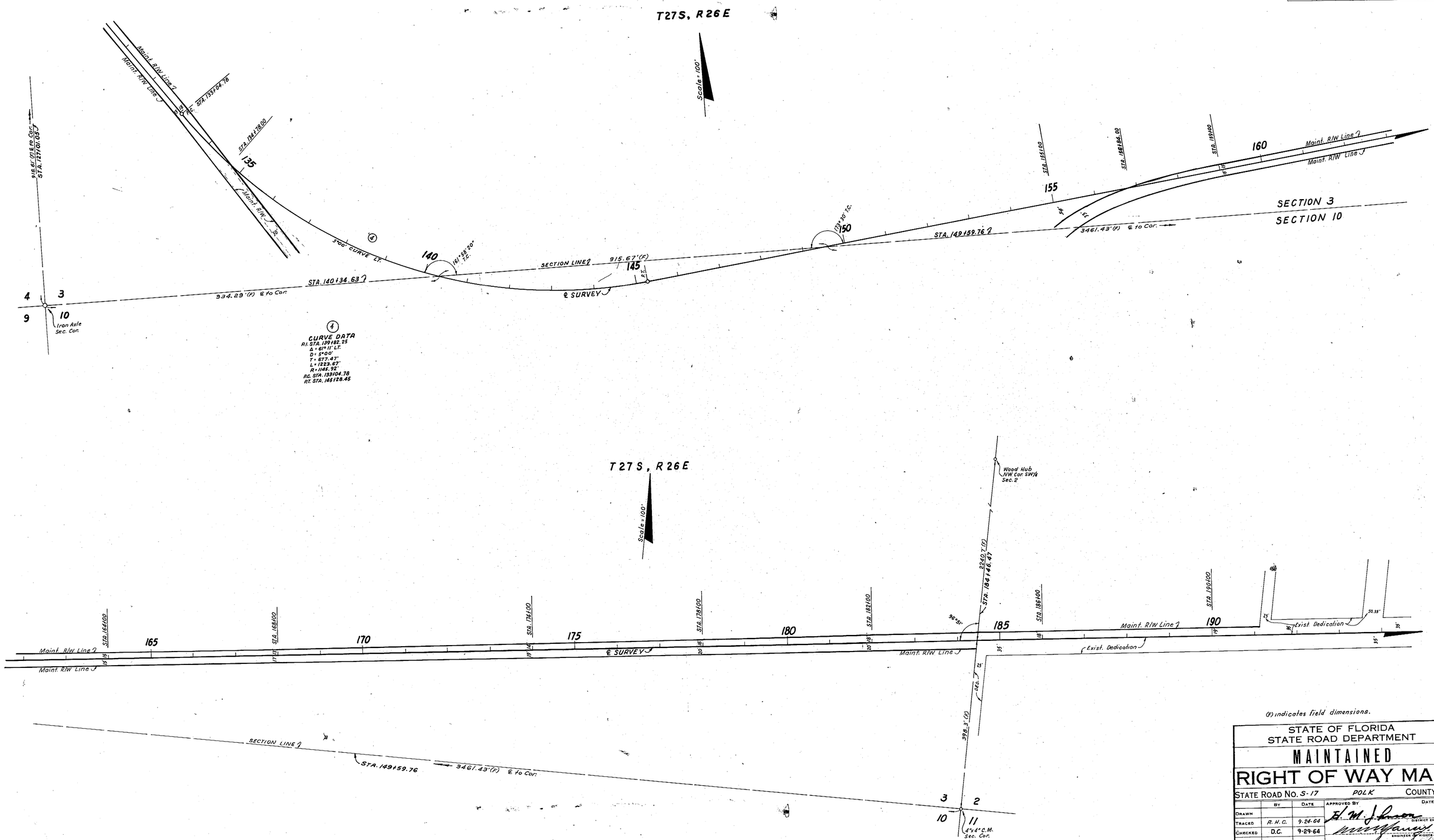

(F) indicates field dimensions.

STATE OF FLORIDA
STATE ROAD DEPARTMENT

MAINTAINED
RIGHT OF WAY MAP

STATE ROAD No. S-17 POLK COUNTY

	BY	DATE	APPROVED BY	DATE
DRAWN				
TRACED	R.H.C.	9-24-64	E. M. Johnson — DISTRICT ENGINEER	
CHECKED	D.C.	9-29-64	ENGINEER OF RIGHTS OF WAY	
COMPARED				
INDEXED			STATE HIGHWAY ENGINEER	

SECTION 16620-2151 SHEET 3 OF

FED ROAD DIV. NO.	STATE	PROJECT NO	FISCAL YEAR	SHEET NO
3	FLA	16620-2151		4

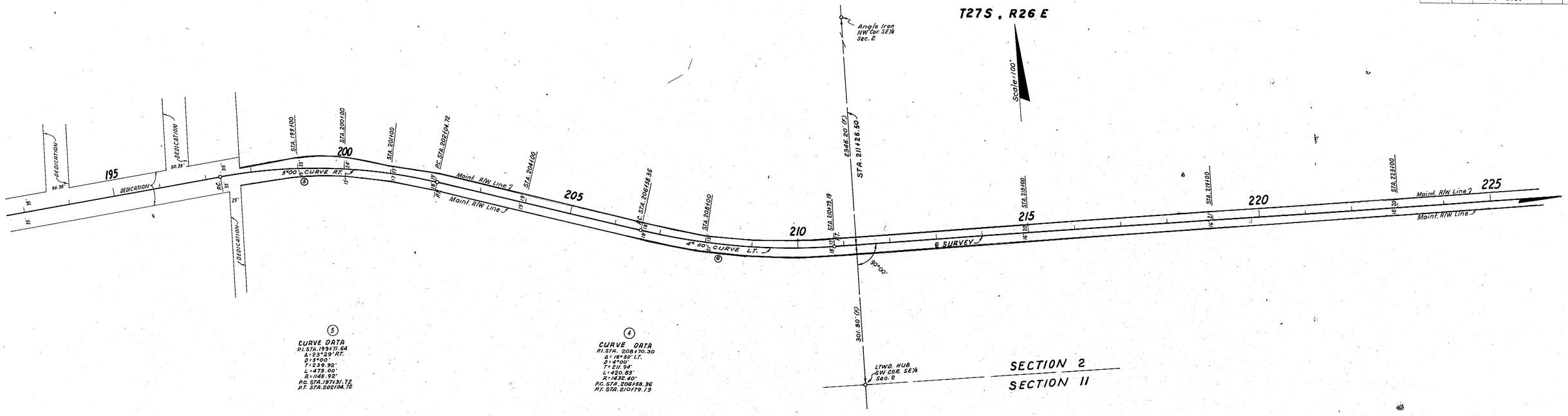

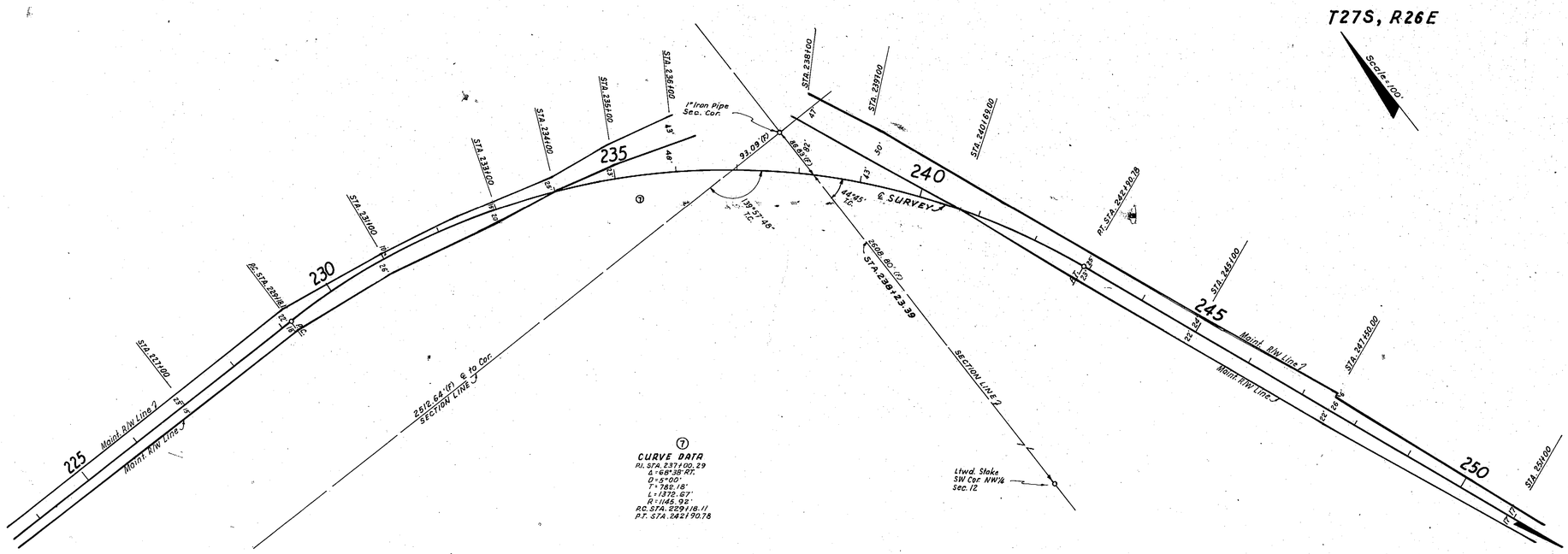

(r) indicates Field Dimensions.

STATE OF FLORIDA
STATE ROAD DEPARTMENT

MAINTAINED RIGHT OF WAY MAP

STATE ROAD No. S-17 POLK COUNTY

	By	Date	Approved By	Date
Drawn				
Traced	R.H.C.	9-24-64	H. M. Johnson — District Engineer	
Checked	D.C.	9-29-64	Engineer of Rights of Way	
Compared				
Indexed			State Highway Engineer	

SECTION 16620-2151 SHEET 4 OF

FED. ROAD DIV. NO.	STATE	PROJECT NO.	FISCAL YEAR	SHEET NO.
3	FLA.	16620-2151		5

SEC. 12, T27S, R26E

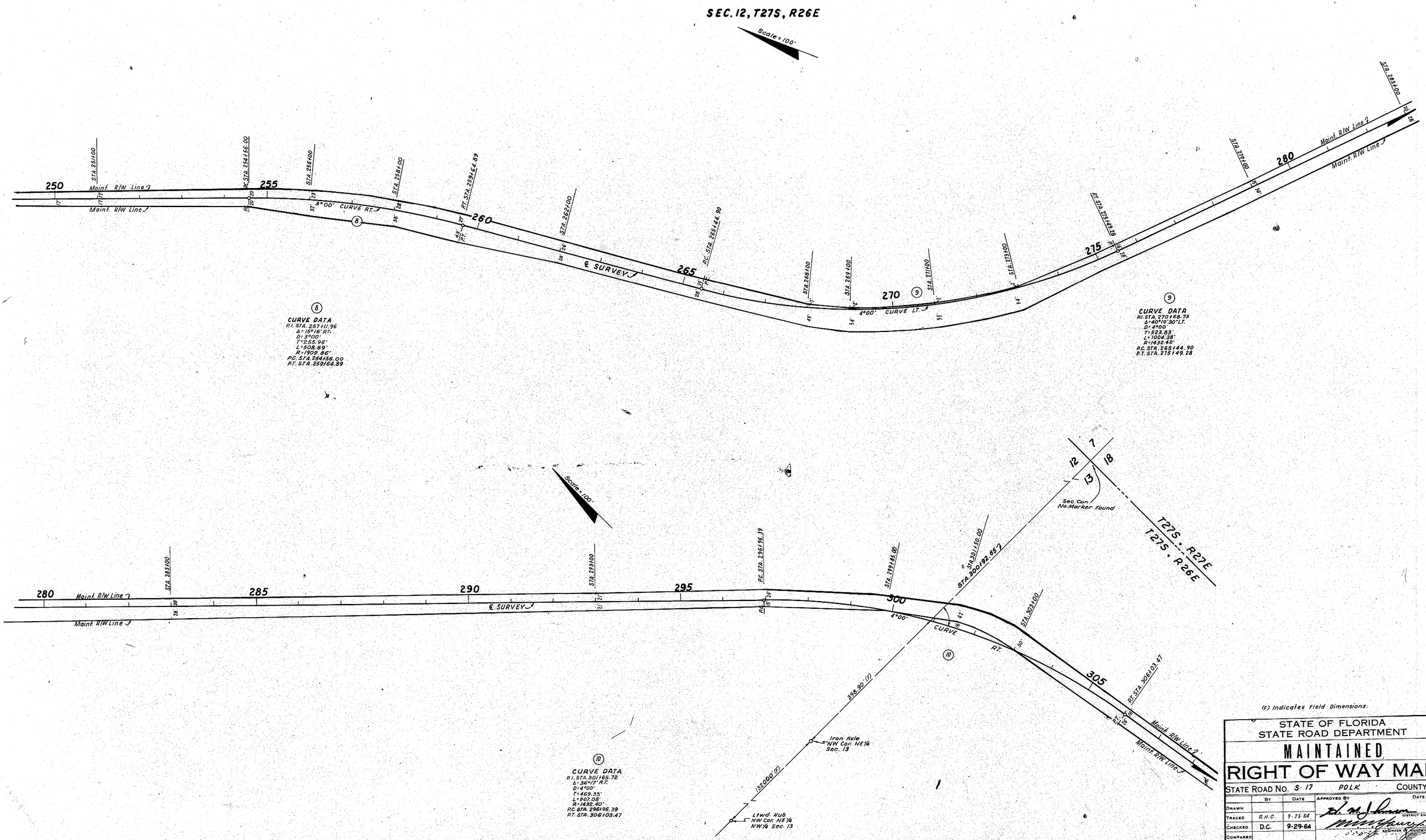

(8)

CURVE DATA
P.I. STA. 257+11.96
Δ = 15°16' RT.
D = 3°00'
T = 255.96'
L = 508.89'
R = 1909.86'
P.C. STA. 254+56.00
P.T. STA. 259+64.89

(9)

CURVE DATA
P.I. STA. 270+68.73
Δ = 40°10'30" LT.
D = 4°00'
T = 523.83'
L = 1004.38'
R = 1432.40'
P.C. STA. 265+44.90
P.T. STA. 275+49.28

(10)

CURVE DATA
P.I. STA. 301+65.72
Δ = 36°17' RT.
D = 4°00'
T = 469.33'
L = 907.08'
R = 1432.40'
P.C. STA. 296+96.39
P.T. STA. 306+03.47

(F) Indicates Field Dimensions.

STATE OF FLORIDA
STATE ROAD DEPARTMENT

MAINTAINED RIGHT OF WAY MAP

STATE ROAD NO. S-17 POLK COUNTY

	BY	DATE	APPROVED BY	DATE
DRAWN				
TRACED	R.H.C.	9-25-64	DISTRICT ENGINEER	
CHECKED	D.C.	9-29-64	ENGINEER OF RIGHTS OF WAY	
COMPARED				
INDEXED			STATE HIGHWAY ENGINEER	

SECTION 16620-2151 SHEET 5 OF

FED ROAD DIV NO	STATE	PROJECT NO	FISCAL YEAR	SHEET NO
3	FLA.	16620-2151		6

(F) Indicates field dimensions

STATE OF FLORIDA
STATE ROAD DEPARTMENT

MAINTAINED
RIGHT OF WAY MAP

STATE ROAD NO. S-17 — POLK COUNTY

	BY	DATE
DRAWN		
TRACED	R.H.C.	9-28-64
CHECKED	D.C.	9-29-64
COMPARED		
INDEXED		

APPROVED BY: H. M. Johnson — DISTRICT ENGINEER; [signature] — ENGINEER OF RIGHTS OF WAY; STATE HIGHWAY ENGINEER

SECTION 16620-2151 — SHEET 6 OF 6