F.A. PROJECT NO.	SHEET NO.
N/A	

GENERAL NOTES:

1. BEARINGS BASED ON THE ℄ OF SURVEY FOR STATE ROAD 37 BETWEEN STA. 1803+79.20 AND STA. 1820+00.00 AS BEING N 01°42'15" W AS SHOWN ON FLORIDA DEPARTMENT OF TRANSPORTATION RIGHT OF WAY MAP, (SECTION 16250-2508) SHEET 1, POLK COUNTY.
2. PROPERTY BOUNDARIES DETERMINED FROM FIELD SURVEY, PLATS OF RECORD AND RECORD TITLE. ALL REFERENCED OFFICIAL RECORDS AND PLATS ARE RECORDED IN THE COUNTY OF PROJECT LOCATION, UNLESS OTHERWISE NOTED.
3. UNDERGROUND ENCROACHMENTS, IF ANY, NOT LOCATED.
4. RIGHT OF WAY MONUMENTS TO BE SET AFTER CONSTRUCTION OF PROJECT IS COMPLETE.
5. ONLY FIXED IMPROVEMENTS PERTINENT TO THE PARCELS TO BE ACQUIRED ARE SHOWN. FIXED INTERIOR IMPROVEMENTS NOT LOCATED.
6. THIS RIGHT OF WAY MAP WAS PREPARED FOR THE PURPOSE OF PREPARING LEGAL LAND DESCRIPTIONS, ACQUISITION DOCUMENTS, MONUMENTATION, PROPERTY MANAGEMENT AND AS AN AID IN THE APPRAISAL OF THE RIGHT OF WAY REQUIRED FOR TRANSPORATION FACILITIES.
   THIS MAP IS NOT A SURVEY
7. THIS RIGHT OF WAY MAP IS SUPPORTED BY A RIGHT OF WAY CONTROL SURVEY, DATED SEPTEMBER 1, 1994, PREPARED UNDER THE RESPONSIBLE CHARGE OF DONALDSON KING BARTON JR., FLORIDA REGISTERED LAND SURVEYOR NUMBER 5255, CERTIFIED COPIES OF THIS SURVEY ARE FILED OF RECORD IN THE DISTRICT 1 OFFICE IN BARTOW.

STATE OF FLORIDA

DEPARTMENT OF TRANSPORTATION

RIGHT OF WAY MAP

STATE ROAD NO. 35
STATE PROJECT NO. 16210-2522
POLK COUNTY
LENGTH: 1.461 KM (0.908 MILES)

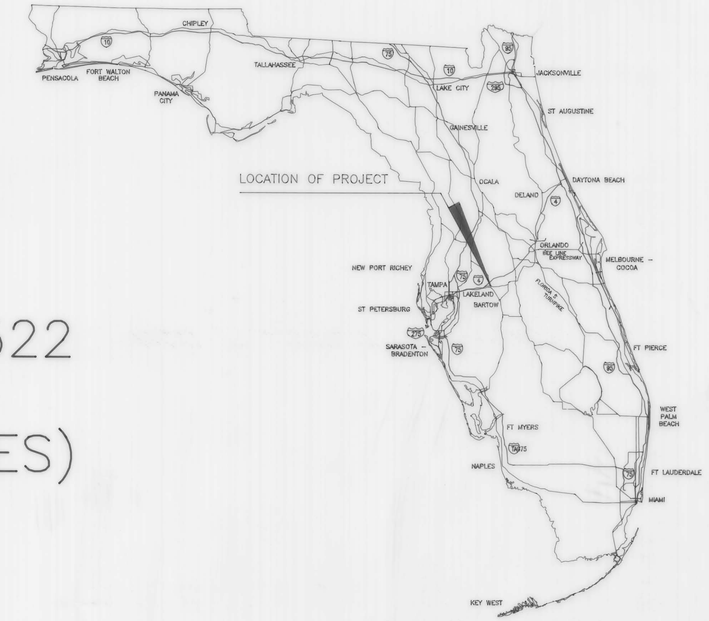

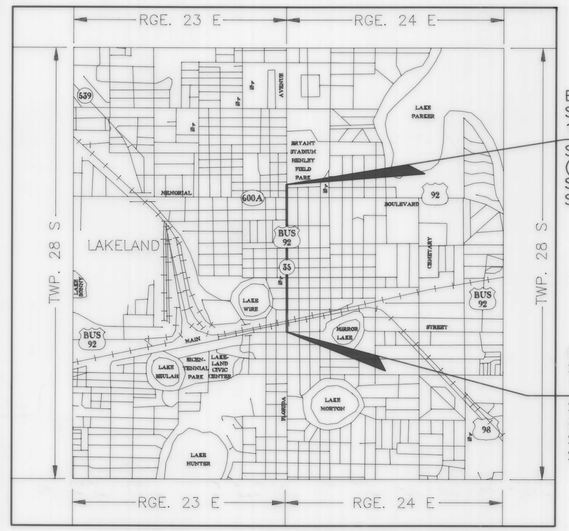

N.T.S.

LOCATION MAP

END R/W JOB
STATE PROJECT No.
16210-2522

STATE ROAD 35
(FLORIDA AVENUE)
SURVEY ⅊, S.R. 35
STA. 1865+00.00

BEGIN R/W JOB
STATE PROJECT No.
16210-2522

STATE ROAD 35
(FLORIDA AVENUE)
SURVEY ⅊, S.R. 35
STA. 1817+05.36

INDEX

SHEET NO.	DESCRIPTION
1	COVER SHEET
2	KEY MAP
3 - 6	DETAIL SHEETS
7	REFERENCE POINTS
8	TABLE OF OWNERSHIPS

RIGHT OF WAY MAPS PREPARED BY:
DYER, RIDDLE, MILLS & PRECOURT, INC.
ENGINEERS - SURVEYORS
1505 E. COLONIAL DRIVE
ORLANDO, FLORIDA 32803

LEGEND

AC. = ACRES
AHD. = AHEAD
A.K.A. = ALSO KNOWN AS
A.P.P.R.O. = AS PER PUBLIC RECORDS OF
AVE. = AVENUE
BK. = BACK
⅊ = BASE LINE
B.O.S. = BEGINNING OF SURVEY
BLVD. = BOULEVARD
BLDG. = BUILDING
BUS. = BUSINESS
(C) = CALCULATED DATA
C.I.R. = CAPPED IRON ROD
℄ = CENTERLINE
CH. = CHAIN(S)
CONC. = CONCRETE
C.B.S. = CONCRETE BLOCK STRUCTURE
C.M. = CONCRETE MONUMENT
C.P. = CONCRETE PIPE
COR. = CORNER
CO. = COUNTY
C.R. = COUNTY ROAD
D.B. = DEED BOOK
(D) = DEED DATA
D = DEGREE OF CURVATURE
△ = DELTA (CENTRAL ANGLE)
D.H. = DRILLED HOLE
DR. = DRIVE
X = EASTING PLANE COORDINATE VALUE
E.O.P. = EDGE OF PAVEMENT
E.O.S. = END OF SURVEY
= EXISTING COMBINATION POLE
= EXISTING POWER POLE
= EXISTING SIGN
= EXISTING TELEPHONE POLE
• = EXISTING WELL
F.A. = FEDERAL AID
(F) = FIELD DATA
F.D.O.T. = FLORIDA DEPARTMENT OF TRANSPORTATION
F.D.O.T. C.M. = 4"x4"x24" C.M. CAPPED WITH F.D.O.T. BRASS DISK
F.K.A. = FORMERLY KNOWN AS
FND. = FOUND
I.P. = IRON PIPE
I.R. = IRON ROD
I.R. & C. = IRON ROD AND CAP
KM = KILOMETER(S)
LN. = LANE
LT. = LEFT
COUNTY LINE
TOWNSHIP LINE
SECTION LINE
UNFENCED PROPERTY
CITY LINE
FENCE LINE
RIGHT OF WAY LINE
BASE OR SURVEY LINE
RAILROADS
LIMITED ACCESS LINE
LIMIT OF SLOPE
PROPERTY LINE
L = LENGTH OF CURVE
L.B. = LICENSED SURVEYING BUSINESS
L.A. R/W = LIMITED ACCESS RIGHT OF WAY
L.O.C. = LIMITS OF CONSTRUCTION
MAINT. = MAINTAINED
N. & D. = NAIL AND DISK
Y = NORTHING PLANE COORDINATE VALUE
N/A = NOT APPLICABLE
N.T.S. = NOT TO SCALE
NO. = NUMBER
O.R. = OFFICIAL RECORD
PG. = PAGE
P.K. = PARKER KALON
PAVT. = PAVEMENT
P.R.M. = PERMANENT REFERENCE MONUMENT
PL. = PLACE
P.B. = PLAT BOOK
(P) = PLAT DATA
P.C. = POINT OF CURVATURE
P.O.C. = POINT ON CURVE
P.I. = POINT OF INTERSECTION
P.O.L. = POINT ON LINE
P.T. = POINT OF TANGENCY
P.O.T. = POINT ON TANGENT
P.P. = POWER POLE
P.L.S. = PROFESSIONAL LAND SURVEYOR
⅊ = PROPERTY LINE
R = RADIUS
R.R. = RAILROAD
RGE. = RANGE
REC. = RECOVERED
R.L.S. = REGISTERED LAND SURVEYOR
RES. = RESIDENCE
RT. = RIGHT
R/W = RIGHT OF WAY
RD. = ROAD
SEC. = SECTION
S.W. = SIDEWALK
S.R. = STATE ROAD
STA. = STATION
ST. = STREET
= SWAMP
T = TANGENT LENGTH OF CURVE
T.I.I.T.F. = TRUSTEES OF INTERNAL IMPROVEMENT TRUST FUND
T-C = TANGENT TO CURVE
TERR. = TERRACE
TWP. = TOWNSHIP
= TREE LINE
W/ = WITH
W.P.I. = WORK PROGRAM ITEM

ATTENTION IS DIRECTED TO THE FACT THAT THESE MAPS MAY HAVE BEEN REDUCED IN SIZE BY REPRODUCTION. THIS MUST BE CONSIDERED WHEN OBTAINING SCALED DATA.

REVISION	BY	DATE

COVER SHEET

STATE ROAD 35 (FLORIDA AVENUE) FROM MAIN STREET (U.S. 92 BUS.) TO MEMORIAL BOULEVARD (STATE ROAD 600A)

FLORIDA DEPARTMENT OF TRANSPORTATION
RIGHT OF WAY MAPPING

RIGHT OF WAY MAP

STATE ROAD NO. 35 — POLK COUNTY

	BY	DATE	APPROVED BY	DATE
PRELIM.	G.ROCHE	8/11/94		
FINAL	G.ROCHE	8/11/94	David A. May	8/1/95
CHECKED	Q.A.	07-28-95	DISTRICT SECRETARY	

MAPS PREPARED BY: D.R.M.P., INC.
FIELD BOOK NO'S. 004623, 004624, 004627, 004638
W.P.I. NO. 1118393
SCALE N/A
SECTION 16210-2522
SHEET 1

F.A. PROJ. NO.	SHEET NO.
N/A	

SEE SHEET ONE FOR LEGEND AND GENERAL NOTES.
THIS MAP IS NOT A SURVEY.

REVISION	BY	DATE
Part 105 Conveyed	L. Albritton	04-04-02
Revise P. 105 to T.T.	L. Albritton	01-11-99
Cor. Plat Dimen. P. 106	M.D.M.	12-08-97
Rev. Dis. Inset "A"	L. Albritton	11-22-96
Rev. parent tract - P.104	S.J.N.	10-24-95
Rev. P102A to P102	S.J.N.	09-25-95

F.A. PROJ. NO.	SHEET NO.
N/A	

FLORIDA DEPARTMENT OF TRANSPORTATION
RIGHT OF WAY MAPPING

RIGHT OF WAY MAP

STATE ROAD NO. 35 — POLK COUNTY

	BY	DATE	APPROVED BY	DATE
PRELIM.	G.ROCHE	8/11/94		
FINAL	G.ROCHE	8/11/94	David A. Mary	8/1/95
CHECKED	Q.A.	07-28-95	DISTRICT SECRETARY	

MAPS PREPARED BY: D.R.M.P., INC.
FIELD BOOK NO'S.: SEE SHEET ONE
W.P.I. NO. 1118393 — SCALE 1"=40'
SECTION 16210–2522 — SHEET 3

F.A. PROJ. NO.	SHEET NO.
N/A	

DATE OF PHOTOGRAPHY: MAY 11, 1990

FLORIDA DEPARTMENT OF TRANSPORTATION
RIGHT OF WAY MAPPING

RIGHT OF WAY MAP

STATE ROAD NO. 35 — POLK COUNTY

	BY	DATE	APPROVED BY	DATE
PRELIM.	ROCHE	8/11/94	David A. May	8/1/95
FINAL	ROCHE	8/11/94	DISTRICT SECRETARY	
CHECKED	Q.A.	07-28-95		

MAPS PREPARED BY: D.R.M.P., INC.
FIELD BOOK NO'S.: SEE SHEET ONE
W.P.I. NO. 1118393
SCALE 1"=40'
SECTION 16210-2522
SHEET 4

REVISION	BY	DATE
REVISE PARCEL 113	J. ROSS	07-29-97
ADD and REMOVE STA. TIES P 108	J. ROSS	11-30-95

SECTION 13, TOWNSHIP 28 SOUTH, RANGE 23 EAST
CITY OF LAKELAND
MISSOURI AVENUE (P)
McRAE & BRYANT'S ADDITION TO LAKELAND FLORIDA
PLAT BOOK 2 - PAGE 64
MAP OF SCOTT'S ADDITION TO LAKELAND FLORIDA "CROWDER'S ADDITION"
DEED BOOK 51 - PAGE 273 (UNRECORDED PLAT)
PATTERSON AND COX'S NEW SUBDIVISION OF BLOCKS "B", "D" and "F"
PLAT BOOK 1 - PAGE 60
WEST MYRTLE STREET (F)
WEST PARKER STREET (F)
WEST PEAR STREET (F)
WEST EMMA STREET (F)
BLOCK A
BLOCK 8
BLOCK 1
BLOCK 16
BLOCK 17
BLOCK 24
ALLEY
R/W LINE
TOTAL TAKE
VOID
1-STORY CONC. BLK. BLDG. (COMM.)
1-STORY BRICK BLDG. (COMM.)
1-STORY METAL BLDG. (COMM.)
1-STORY CONC. BLOCK BLDG. (COMM.)
1-STORY CONC. BLK. W/STUCCO BLDG. (COMM.)
1-STORY C.B.S. (COMM.)
EXIST. R/W LINE PER PLAT
EXIST. R/W LINE PER O.R. 2148, PG. 726
EXIST. R/W LINE PER DEED BOOK 51, PAGE 273
EXIST. R/W LINE PER SEC. 16210-(2503)2507
EXIST. R/W LINE PER DEED BOOK G, PAGE 360
SEE INSET "I" ABOVE LEFT
NO WIDTH SHOWN ON PLAT
RGE. 23 E.
RGE. 24 E.
FLORIDA AVENUE (P)
NORTH FLORIDA AVENUE (F)
STATE ROAD 35
PARKER STREET (F)
PLUM STREET (F)
BEGIN R/W ACQUISITION RT.
MYRTLE STREET (F)
TENNESSEE AVENUE (F)
SCHIPMAN'S SURVEY
DEED BOOK G - PAGE 360 AND 361 (UNRECORDED PLAT)
SURVEY B ON RGE. LINE
SECTION 18, TOWNSHIP 28 SOUTH, RANGE 24 EAST
STATE ROAD 35 (FLORIDA AVENUE) FROM MAIN STREET (U.S. 92 BUS.) TO MEMORIAL BOULEVARD (STATE ROAD 600A)
SEE SHEET ONE FOR LEGEND AND GENERAL NOTES. THIS MAP IS NOT A SURVEY.
DATE OF PHOTOGRAPHY: MAY 11, 1990
FLORIDA DEPARTMENT OF TRANSPORTATION
RIGHT OF WAY MAPPING
RIGHT OF WAY MAP
STATE ROAD NO. 35
POLK COUNTY
PRELIM. G.ROCHE 8/11/94
FINAL G.ROCHE 8/11/94
CHECKED Q.A. 07-28-95
APPROVED BY
DATE
DISTRICT SECRETARY
MAPS PREPARED BY D.R.M.P., INC.
FIELD BOOK NO'S. SEE SHEET ONE
W.P.I. NO. 1118393
SCALE 1"=40'
SECTION 16210-2522
SHEET 5
VOID PARCEL 119 J. ROSS 02-24-97
REV. PARENT TRACT - P.147 S.NEMETH 11-25-96
Revise Par. 117 L. Albritton 03-05-96
Rev. P.102B to P.120 S.J.N. 09-25-95
REVISION BY DATE
F.A. PROJ. NO. N/A
SHEET NO.

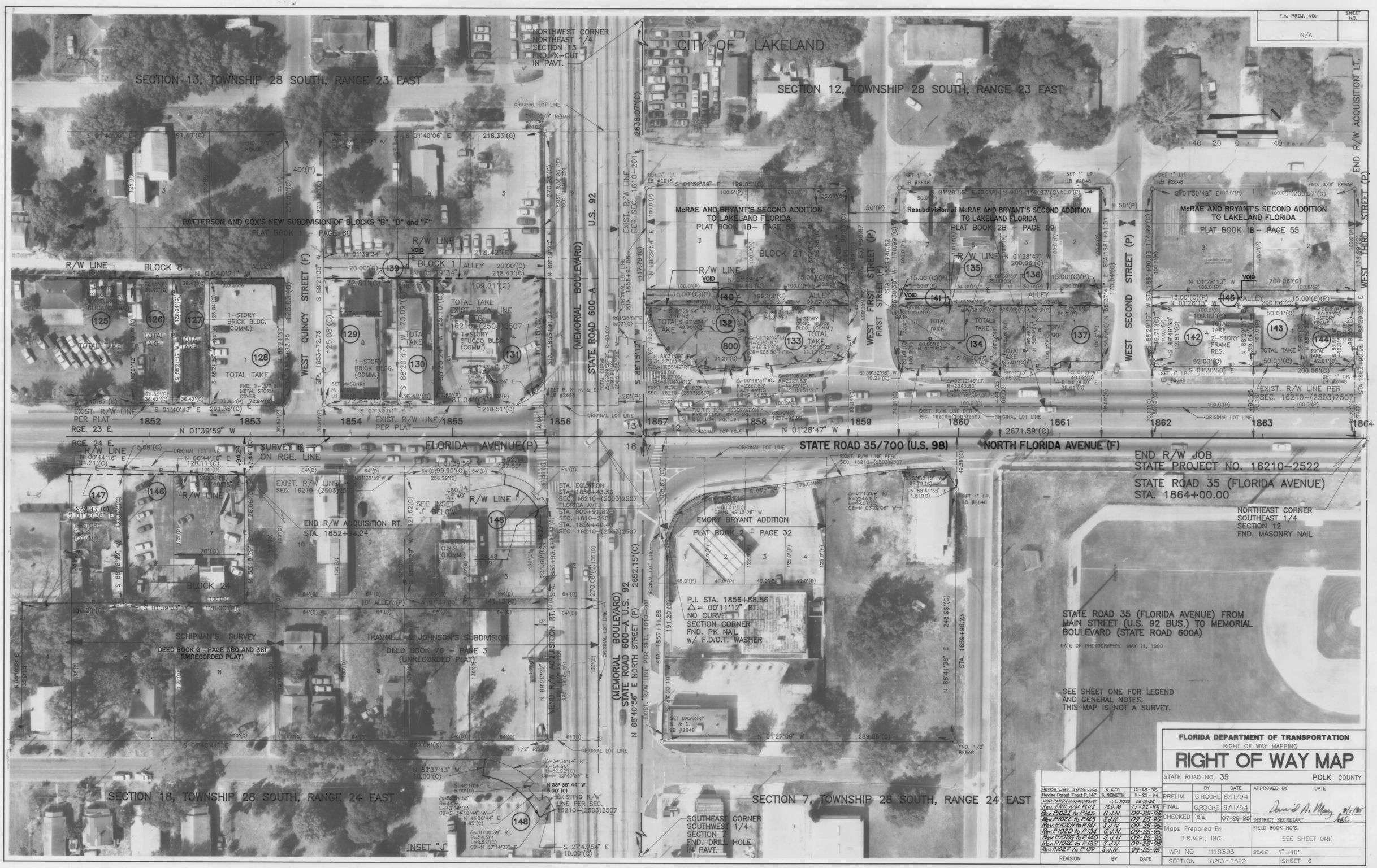

REVISION	BY	DATE
REVISE LINE SYMBOLOGY	R.K.T.	10-28-96
Revise Parent Tract P.147	S. NEMETH	11-25-96
VOID PAR(S) 139/40/45/41	J. L. ROSS	08-12-96
Rev. END R/W PLUS	M.D.M.	11-22-95
Rev. P102I to P145	S.J.N.	09-25-95
Rev. P102E to P143	S.J.N.	09-25-95
Rev. P102H to P141	S.J.N.	09-25-95
Rev. P102D to P134	S.J.N.	09-25-95
Rev. P102G to P140	S.J.N.	09-25-95
Rev. P102C to P132	S.J.N.	09-25-95
Rev. P102F to P139	S.J.N.	09-25-95

FLORIDA DEPARTMENT OF TRANSPORTATION
RIGHT OF WAY MAPPING

RIGHT OF WAY MAP

STATE ROAD NO. 35 — POLK COUNTY

	BY	DATE
PRELIM.	G.ROCHE	8/11/94
FINAL	G.ROCHE	8/11/94
CHECKED	Q.A.	07-28-95

APPROVED BY — DATE
David A. May 8/1/95
DISTRICT SECRETARY — SEC.

Maps Prepared By D.R.M.P., INC.

FIELD BOOK NO'S. SEE SHEET ONE

WPI NO. 1118393 — SCALE 1"=40'

SECTION 16210-2522 — SHEET 6

F.A. PROJECT NO.	SHEET NO.
N/A	

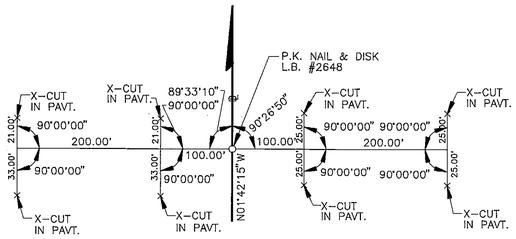

BEGIN R/W JOB
STA. 1817+05.36

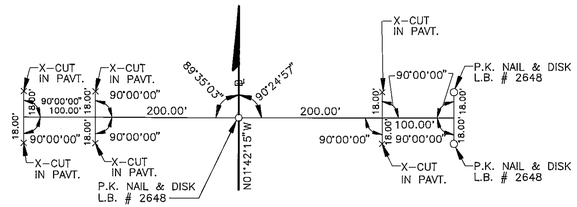

P.O.T. STA. 1826+94.71

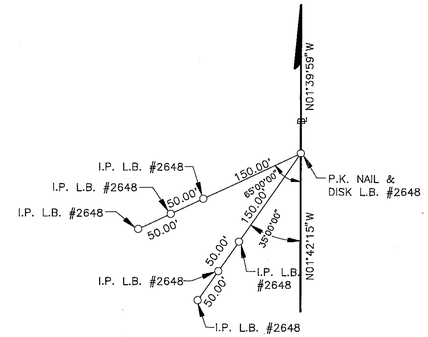

P.I. STA. 1830+32.08
Δ = 00°02'16" RT.
NO CURVE

N.T.S.

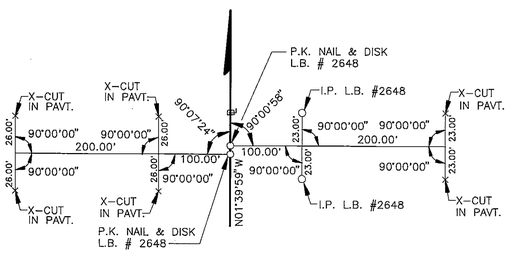

P.O.T. STA. 1836+22.82 (LT.)
P.O.T. STA. 1836+28.80 (RT.)

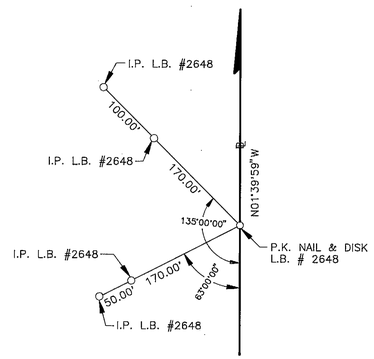

P.O.T. STA. 1845+00.00

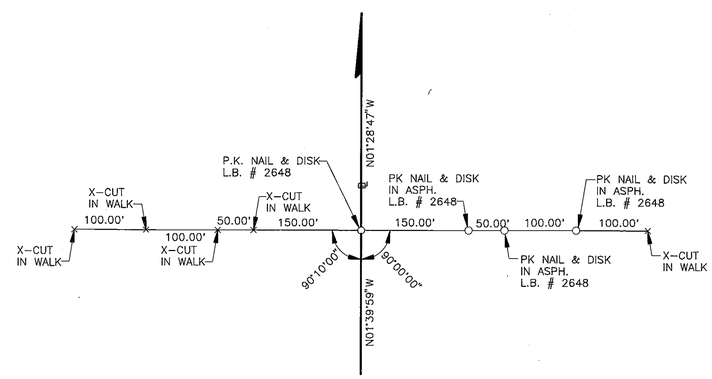

P.I. STA. 1856+88.56
Δ = 00°11'12" RT.
NO CURVE

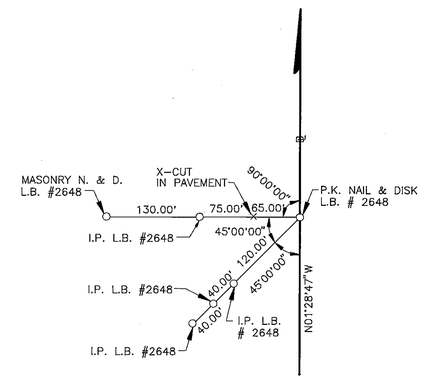

P.O.T.
STA. 1862+00.00

1. ℄ =DIRECTION OF BASE LINE.
2. ALL MONUMENTS HAVE BEEN SET UNLESS STATED OTHERWISE.

SEE SHEET ONE FOR LEGEND AND GENERAL NOTES.
THIS MAP IS NOT A SURVEY.

REFERENCES FOR BASE LINE CONTROL POINTS

STATE ROAD 35 (FLORIDA AVENUE) FROM MAIN STREET (U.S. 92 BUS.) TO MEMORIAL BOULEVARD (STATE ROAD 600A)

FLORIDA DEPARTMENT OF TRANSPORTATION
RIGHT OF WAY MAPPING

RIGHT OF WAY MAP

STATE ROAD NO. 35 — POLK COUNTY

	BY	DATE	APPROVED BY	DATE
PRELIM.	G.ROCHE	8/11/94		
FINAL	G.ROCHE	8/11/94	David A. May	8/1/95
CHECKED	Q.A.	07-28-95	DISTRICT SECRETARY	

MAPS PREPARED BY: D.R.M.P., INC.	FIELD BOOK NO'S.: SEE SHEET ONE
W.P.I. NO. 1118393	SCALE N.T.S.
SECTION 16210-2522	SHEET 7

F.A. PROJECT NO.	SHEET NO.
N/A	

TABLE OF OWNERSHIPS

PARCEL NO.	SHEET NO.	NAME	AREA TAKEN	REMAINDERS RIGHT	REMAINDERS LEFT	COMMENTS	RECORDING DATA
100		NOT USED					
101	3	LAKELAND DOWNTOWN DEVELOPMENT AUTH.	678 S.F.	–	1.236 AC.		
102	3	CITY OF LAKELAND, A MUNICIPAL CORP.	1878 S.F.	–	31,576 S.F.	REMAINDER INCLUDES PARCEL 700	O.R. 3629, PG. 25
103	3	CHARLES LAMAR ROCKER, JR. & ELIZABETH JANET ROCKER PEREIRA	4136 S.F.	–	34,379 S.F.		
104	3	HARRELL'S, INC.	4699 S.F.	–	24,019 S.F.		O.R. 3898, PG. 1467
105	3	AUTO REPAIR INTERNATIONAL CORPORATION	8927 S.F.	–	0	TOTAL TAKE *Rem. Conveyed*	
106	3	M & J MOTELS, INC.	2483 S.F.	–	36,535 S.F.		
107	3, 4	UNITED STATES OF AMERICA AND CITY OF LAKELAND	10,022 S.F.	–	2.228 AC.	BY ORDER OF TAKING CONVEYED BY CITY DEED	O.R. BK. No. 3761, PG. 1294 O.R. BK. No. 5428, PG. 974
108	4	THE SCHOOL BOARD OF POLK COUNTY	3170 S.F.	–	2.775 AC.		O.R. 3733, PG.2193
109	4	GREG SEXTON	4135 S.F.	–	3228 S.F.		
110	4	MARK TIMOTHY DE REUS, ET UXOR	2739 S.F.	–	4623 S.F.		O.R. 3708, PG. 1207
111	4	CHARLES ROBERT RANDALL (DECEASED), JULIA A. SWENSON, PERSONAL REPRESENTIVE	3021 S.F.	–	4455 S.F.		O.R. 3731, PG. 579
112	4	TRENTON H. ENNIS	9897 S.F.	–	0		
113	4	DELUXE PAWN, INC. aka DELUXE PAWN SHOP, INC.	19,870 S.F.	19,903 S.F.	14,877 S.F.		
114	4, 5	GREGORY MEANY, ET UXOR	9355 S.F.	–	0	TOTAL TAKE	
115	5	ROWLETT W. BRYANT, ET ALIUS	8041 S.F.	–	0	TOTAL TAKE	O.R. 3670, PG. 88
116	5	M.G. WRENN & MABLE L. WRENN	6047 S.F.	–	0	TOTAL TAKE	O.R. 3724, PG. 398
117	5	COUNCIL A. BROWN	6241 S.F.	–	3570 S.F.	REMAINDER IS NONCONTIGUOUS	
118	5	FIRST FEDERAL SAVINGS AND LOAN ASSOCIATION OF FLORIDA	5652 S.F.	–	0	TOTAL TAKE	O.R. 3712, PG. 1880
~~119~~	~~5~~	~~ROBERT LEE ROBINSON~~	~~5736 S.F.~~		~~0~~	~~TOTAL TAKE~~ VOID	
120	5	CITY OF LAKELAND, A MUNICIPAL CORP.	1.137 AC.	—	0	TOTAL TAKE	O.R. 3629, PG. 31
121	5	NORBERT M. DORSEY, AS BISHOP OF THE DIOCESE OF ORLANDO, HIS SUCCESSORS AND ASSIGNS, A CORP. SOLE	32,879 S.F.	–	0	TOTAL TAKE	O.R. 3720, PG. 1823
122	5	MURRELL AMUSEMENT COMPANY, INC.	7936 S.F.	–	0	TOTAL TAKE	O.R. 3690, PG. 166
123	5	J. LENORA KING	12,670 S.F.	–	0	TOTAL TAKE	O.R. 3720, PG. 1829
124	5	O.K. WILLIAMS	10,302 S.F.	–	0	TOTAL TAKE	O.R. 3712, PG. 1883
125	5	STAR M. CONNELL AND JOHN H. CONNELL	18,218 S.F.	–	0	TOTAL TAKE	
126	5, 6	RALPH E. DAVIS	4554 S.F.	–	0		
127	6	LUCKY TRUONG, et uxor	4554 S.F.	–	0		
128	6	JOHN DURYEE, ET UXOR	9107 S.F.	–	0		
129	6	MIGUEL A. POLLAN & ARMANDO GARCIA	9109 S.F.	–	0		
130	6	ANNETTE C. ROBERTS	4555 S.F.	–	0		
131	6	RESTAURANT MANAGEMENT SERVICES, INC.	13,407 S.F.	–	0		
132	6	CITY OF LAKELAND, A MUNICIPAL CORP.	5211 S.F.		0	Subject to 1618 S.F. T.I.I.T.F. Reservation - P. 800	
133	6	FREDERICK G. ROGERS, ET UXOR	5704 S.F.	–	3497 S.F.	REMAINDER IS NONCONTIGUOUS	
134	6	CITY OF LAKELAND, A MUNICIPAL CORP.	4039 S.F.	—	0		
135	6	FRANK COLEMAN, ET UXOR	2100 S.F.	–	0		O.R. 3690, PG. 169
136	6	C. L. LAWHON	1526 S.F.	–	0		O.R. 3663, PG. 1185
137	6	REV. ALEX HARPER, ET UXOR	4338 S.F.	–	0		O.R. 3666, PG. 1684
138	5	JOHN H. CONNELL, ET ALII	10,306 S.F.	–	0	TOTAL TAKE	
~~139~~	~~6~~	~~CITY OF LAKELAND, A MUNICIPAL CORP.~~	~~4368 S.F.~~	—	~~0~~	VOID	
~~140~~	~~6~~	~~CITY OF LAKELAND, A MUNICIPAL CORP.~~	~~2997 S.F.~~	—	~~0~~	VOID	
~~141~~	~~6~~	~~CITY OF LAKELAND, A MUNICIPAL CORP.~~	~~3001 S.F.~~	—	~~0~~	VOID	
142	6	BERNHARD SHOEMAKE	5929 S.F.	–	0		O.R. 3708, PG. 1201
143	6	CITY OF LAKELAND, A MUNICIPAL CORP.	2982 S.F.	—	0		
144	6	JULIUS POE, JR. (DECEASED) LUCILE POE, PERSONAL REPRESENTATIVE	2940 S.F.	–	0		
~~145~~	~~6~~	~~CITY OF LAKELAND, A MUNICIPAL CORP.~~	~~3001 S.F.~~	—	~~0~~	VOID	
146	5, 6	CORBETT TIDWELL, ET UXOR	304 S.F.	15,197 S.F.	–		O.R. 3751, PG. 1862
147	5, 6	B. GNANN CORPORATION	2165 S.F.	1.189 AC.	–		
148	6	ANNE McNEIL	430 S.F.	16,288 S.F.	–		
700	3	CITY OF LAKELAND	1503 S.F.	N/A	N/A	SEE PARCEL 102	
800	6	T.I.I.T.F.	1618 S.F.	N/A	N/A	SEE PARCEL 132	O.R. 3599, PG. 547

SEE SHEET ONE FOR LEGEND AND GENERAL NOTES.
THIS MAP IS NOT A SURVEY.

PARCEL NUMBER IDENTIFICATION

PARCEL NUMBER	TYPE USE
100–699	DEEDS OF ALL TYPES
700–799	TEMPORARY EASEMENTS
800–899	PERMANENT EASEMENTS
900–999	LICENSE AGREEMENTS

REVISION	BY	DATE
NAME CHANGE PARCEL 107	J ROSS	JULY 23, 2003
ADD NOTE COMMENTS COL PAR 107	J ROSS	JULY 23, 2003
ADD RECORDING DATA PARCEL 107	J ROSS	JULY 23, 2003
REVISE PARCEL 105 TO TOTAL TK	L. ALBRITTON	JAN. 11, 1999
REVISE PARCEL 113.	J ROSS	JULY 23, 1997
VOID PARCEL 119	J ROSS	FEB. 24, 1997
REVISE REMAINDER PARCEL 147	S NEMETH	NOV. 25, 1996
VOID PAR(S) 139, 140, 141, 145	J L ROSS	AUG. 12, 1996
NAME CHANGE PARCEL 123	J ROSS	AUG. 06, 1996
NAME CHANGE PARCEL 127	L. ALBRITTON	JULY 23, 1996
NAME CHANGE PARCEL 127	J ROSS	JUNE 21, 1996
NAME CHANGE PARCEL 147	L. ALBRITTON	JUNE 06, 1996
NAME CHANGE PARCEL 126	J ROSS	MAY 23, 1996
NAME CHANGE PARCEL 121	L. ALBRITTON	MAY 07, 1996
NAME CHANGE PARCEL 144	S J NEMETH	MAR. 25, 1996
REVISE PARENT TRACT PARCEL 117	L. ALBRITTON	MAR. 05, 1996
REVISE REMAINDER PARCEL 104	J ROSS	FEB. 21, 1996
REVISE REMAINDER PARCEL 104	S J NEMETH	OCT. 24, 1995
ADD PAR(S) 140, 141, 143, 145	S J NEMETH	SEP. 25, 1995
ADD PAR(S) 132, 134, 139	S J NEMETH	SEP. 25, 1995
REVISE PARCEL 102 ; ADD PAR. 120	S J NEMETH	SEP. 25, 1995

STATE ROAD 35 (FLORIDA AVENUE) FROM MAIN STREET (U.S. 92 BUS.) TO MEMORIAL BOULEVARD (STATE ROAD 600A)

FLORIDA DEPARTMENT OF TRANSPORTATION
RIGHT OF WAY MAPPING

RIGHT OF WAY MAP

STATE ROAD NO. 35 — POLK COUNTY

	BY	DATE	APPROVED BY	DATE
PRELIM.	G.ROCHE	8/11/94		
FINAL	G.ROCHE	8/11/94	David A. May	8/1/95
CHECKED	Q.A.	07-28-95	DISTRICT SECRETARY	

MAPS PREPARED BY: D.R.M.P., INC.
FIELD BOOK NO'S.: SEE SHEET ONE
W.P.I. NO. 1118393
SCALE: N.T.S.
SECTION 16210–2522
SHEET 8