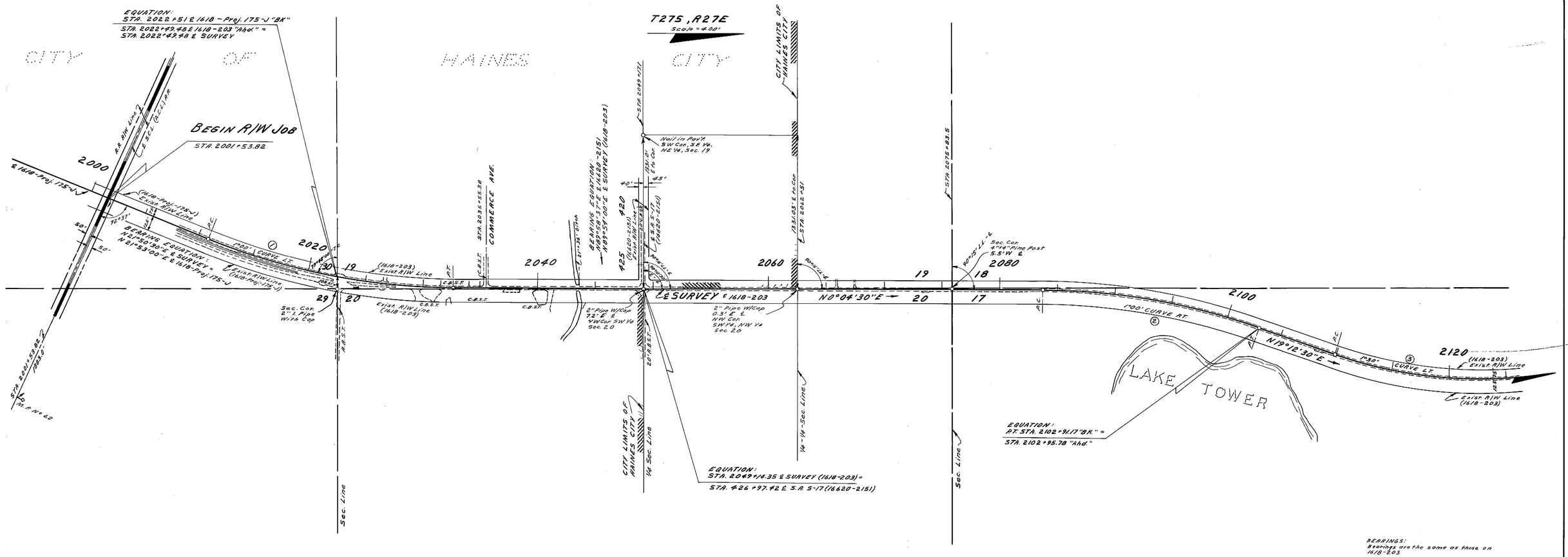

REBARINGS:
Bearings are the same as those on 1618-203

UTILITY OWNERS

POWER ..... Florida Power Corp.
TELEPHONE ..... General American Tel & Tel. (Bell)
WATER ..... City of Haines City & Holly Hill
Citrus Products Inc., Davenport, Fla.
SANITARY SEWER ..... City of Haines City
GAS ..... Central Fla. Gas Corp., Winter Haven
STORM SEWER ..... City of Haines City

KEY MAP "A"

U.S. 27
HAINES CITY NORTH TO I-4

Utilities Taken From F.B. #74&207 & 859285
Align. Taken From F.B. #74&207
Underground Taken From F.B. #859285
Topog. Taken From F.B. #74&207 & 74&206
Land Ties Taken From 1618-203 R/W Maps

① CURVE DATA

P.I. STA. 2021+89.42
Δ = 21°46' LT.
D = 1°00'
T = 1101.61'
L = 2176.67'
R = 5729.58'
P.C. STA. 2010+87.81
P.T. STA. 2032+64.48

② CURVE DATA

P.I. STA. 2093+43.50
Δ = 19°08' RT.
D = 1°00'
T = 965.66'
L = 1913.33'
R = 5729.58'
P.C. STA. 2083+77.84
P.T. STA. 2102+91.17 "BK."
EQ. { = STA. 2102+95.78 "Ahd."

③ CURVE DATA

P.I. STA. 2121+17.28
Δ = 32°45' LT.
D = 1°30'
T = 1122.39'
L = 2183.33'
R = 3819.72'
P.C. STA. 2109+94.89
P.T. STA. 2131+78.22

REVISION	BY	DATE

STATE OF FLORIDA
STATE ROAD DEPARTMENT

RIGHT OF WAY MAP

STATE ROAD No. 25, U.S. 27 POLK COUNTY

	By	Date	Approved	By	Date
Drawn	C.U.K.	3-14-68			
Traced	P.K.K.	3-29-68			
Checked	L.A.J.	3-29-68			
Compared					
Indexed					

DISTRICT ENGINEER

ENGINEER OF RIGHTS OF WAY

STATE HIGHWAY ENGINEER

SECTION 16180-2505 SHEET 1 OF

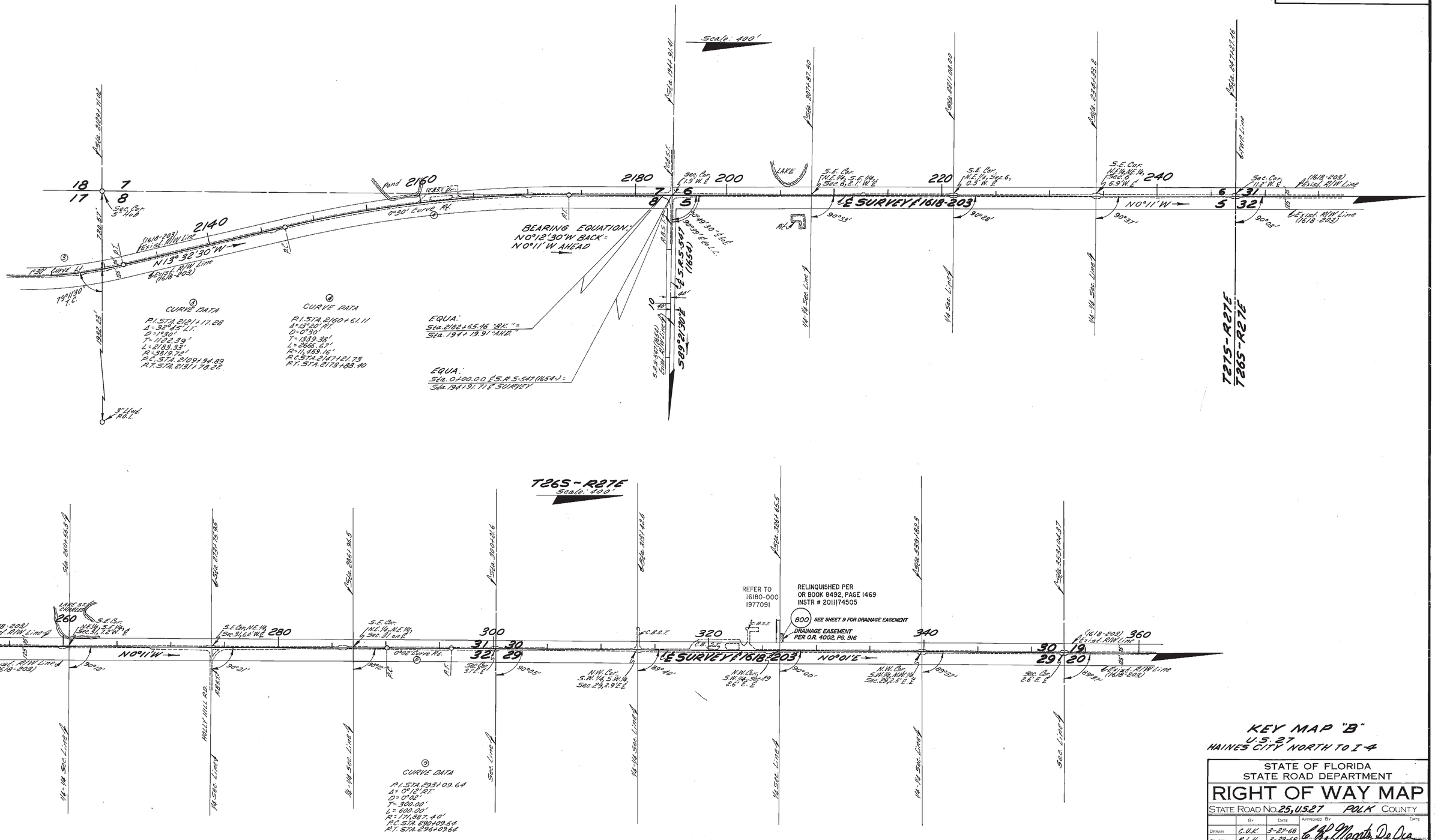

KEY MAP "B"
U.S. 27
HAINES CITY NORTH TO I-4

STATE OF FLORIDA
STATE ROAD DEPARTMENT

RIGHT OF WAY MAP

STATE ROAD NO. 25, U.S. 27 POLK COUNTY

	By	Date
Drawn	C.U.K.	3-27-68
Traced	R.L.H.	3-29-68
Checked	L.R.J.	3-29-68
Computed		
Indexed		

Approved By — Date
C. W. Morris De Oca — District Engineer
Robert L. Ross — Engineer of Rights of Way
State Highway Engineer

REVISION	BY	DATE
RELINQUISHED PAR 800	K. CROFT	11-07-2011
ADD PARCEL 800	J. ROSS	04-27-98

SECTION 16180-2505 SHEET 2 OF

FED. ROAD DIV. NO.	STATE	PROJECT NO.	FISCAL YEAR	SHEET NO.
3	FLA.	16180-2505		3

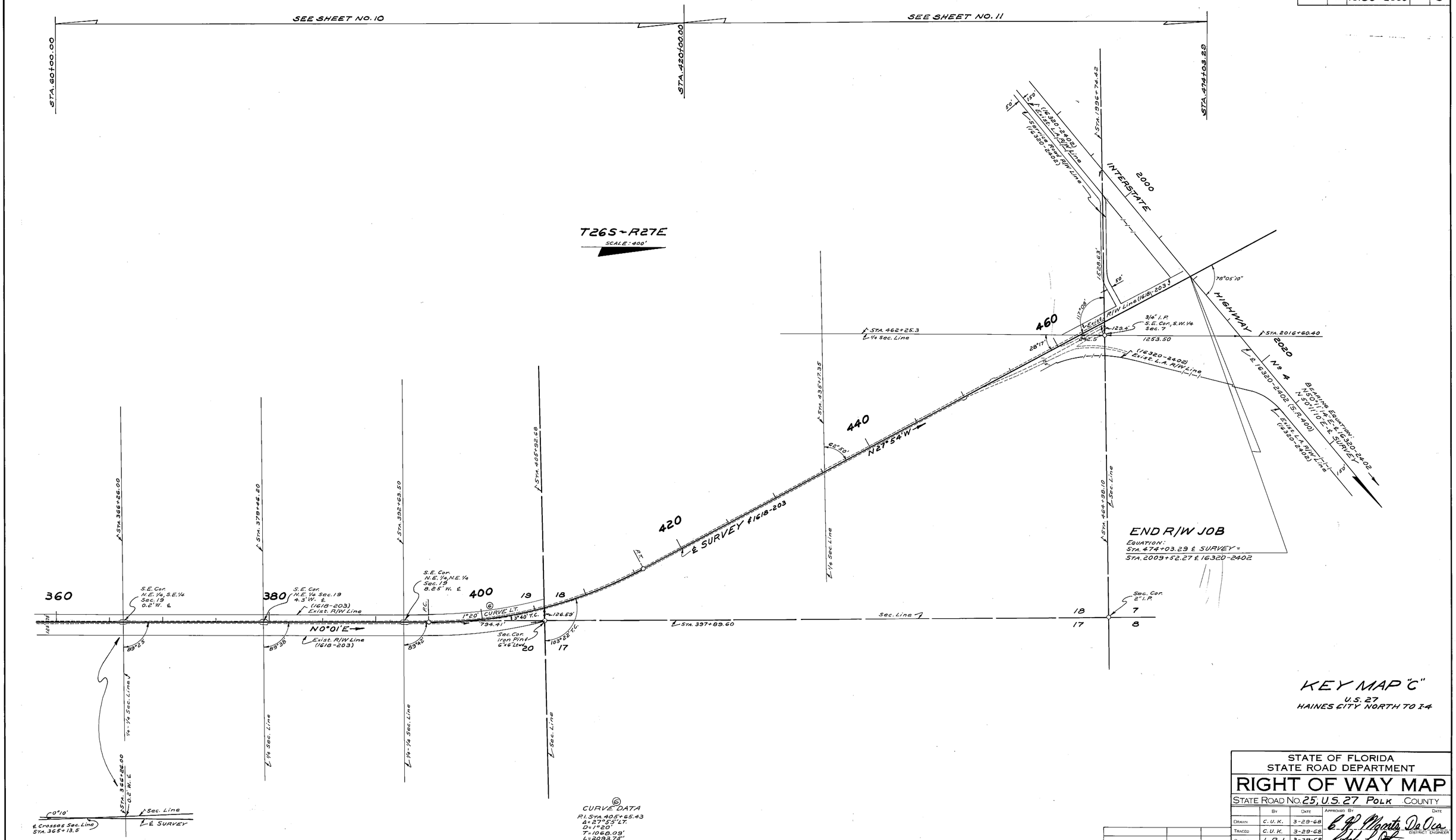

KEY MAP "C"
U.S. 27
HAINES CITY NORTH TO I-4

CURVE DATA
P.I. Sta. 405+65.43
Δ=27°55' LT.
D=1°20'
T=1068.09'
L=2093.75'
R=4297.18'
P.C. Sta. 394+97.34
P.T. Sta. 415+91.09

REVISION	BY	DATE
Remove Exist. R/W	CUK-WCS	5-14-68

STATE OF FLORIDA
STATE ROAD DEPARTMENT

RIGHT OF WAY MAP

STATE ROAD NO. 25, U.S. 27 POLK COUNTY

	BY	DATE
DRAWN	C.U.K.	3-29-68
TRACED	C.U.K.	3-29-68
CHECKED	L.R.J.	3-29-68
COMPARED		
INDEXED		

APPROVED BY — DATE
E. R. Morris De Oca — DISTRICT ENGINEER
ENGINEER OF RIGHTS OF WAY
STATE HIGHWAY ENGINEER

SECTION 16180-2505 SHEET 3 OF

FED. ROAD DIV. NO.	STATE	PROJECT NO.	FISCAL YEAR	SHEET NO.
	FLA.	16180-2505		4

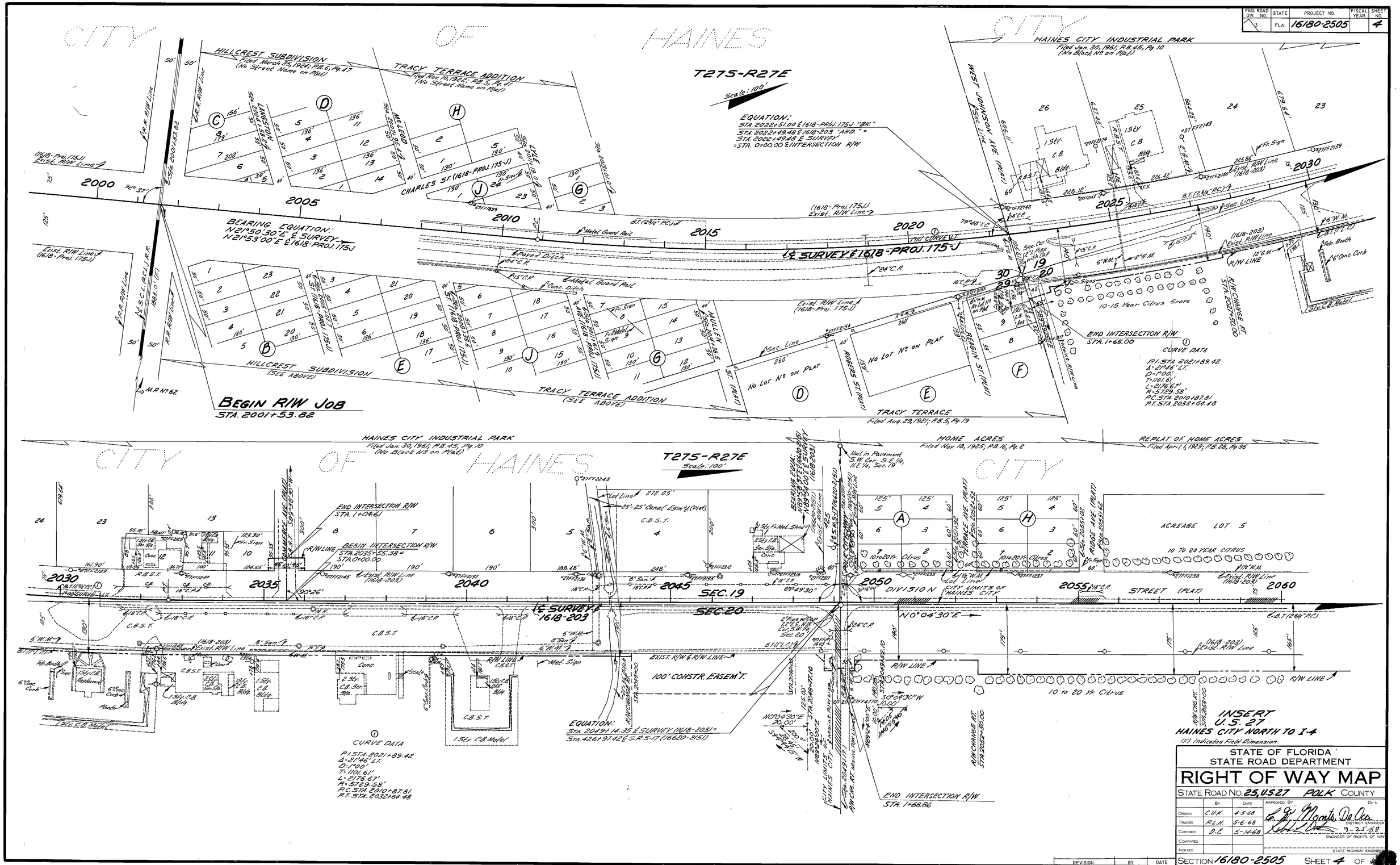

STATE OF FLORIDA
STATE ROAD DEPARTMENT

RIGHT OF WAY MAP

STATE ROAD No. 25, U.S. 27 POLK COUNTY

	By	Date	Approved By	Date
Drawn	C.U.K.	4-5-68		
Traced	R.L.H.	5-6-68		
Checked	D.C.	5-14-68		
Compared				
Indexed				

District Engineer 9-25-68
Engineer of Rights of Way
State Highway Engineer

Revision	By	Date

SECTION 16180-2505 SHEET 4 OF

FED. ROAD DIV. NO.	STATE	PROJECT NO.	FISCAL YEAR	SHEET NO.
3	FLA.	16180-2505		5

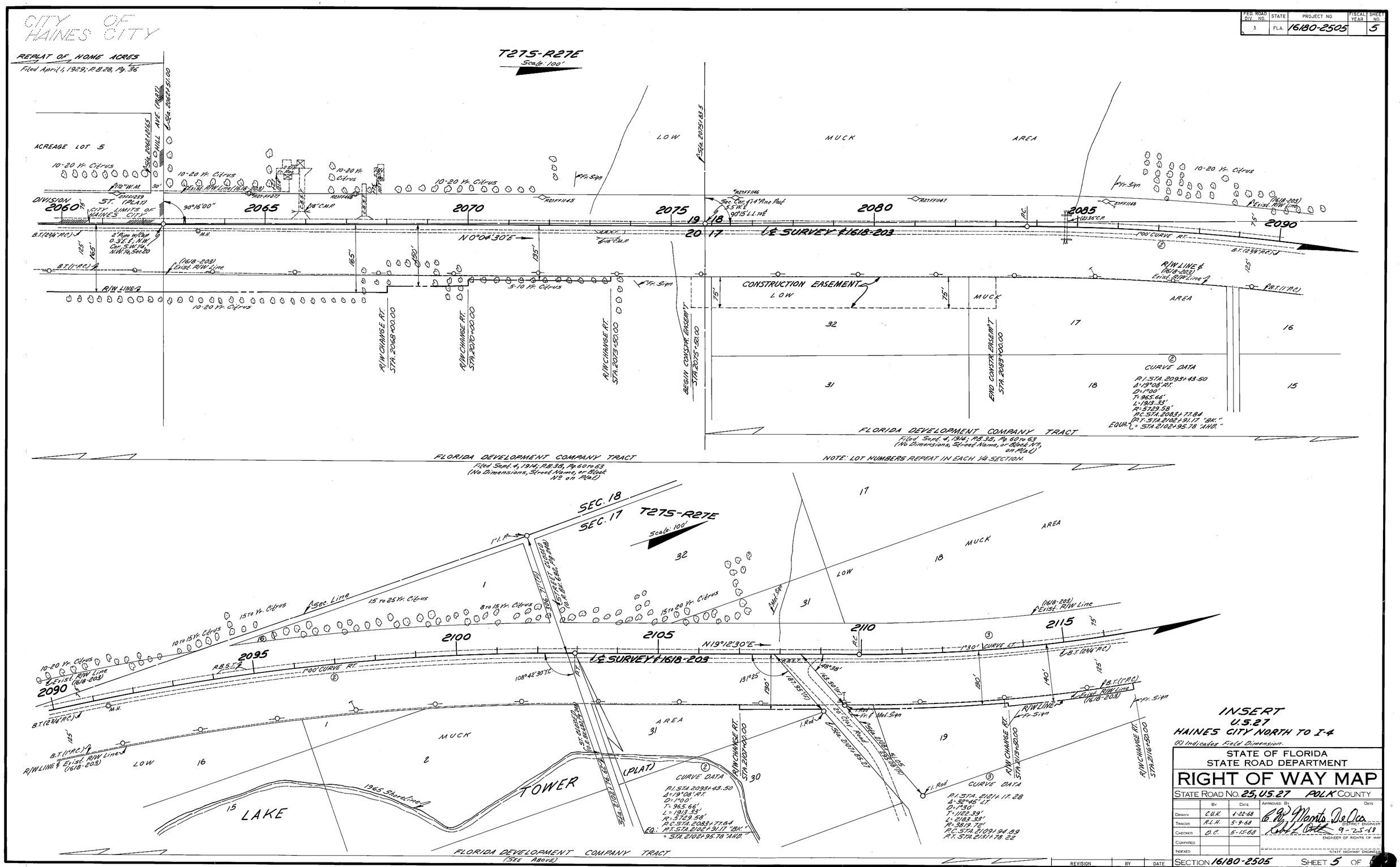

REVISION	BY	DATE

INSERT
U.S. 27
HAINES CITY NORTH TO I-4

(F) Indicates Field Dimension.

STATE OF FLORIDA
STATE ROAD DEPARTMENT

RIGHT OF WAY MAP

STATE ROAD NO. 25, U.S. 27 POLK COUNTY

	BY	DATE	APPROVED BY	DATE
DRAWN	C.U.K.	4-22-68		
TRACED	R.L.H.	5-9-68	DISTRICT ENGINEER	
CHECKED	O.C.	5-15-68		9-25-69
COMPARED			ENGINEER OF RIGHTS OF WAY	
INDEXED			STATE HIGHWAY ENGINEER	

SECTION 16180-2505 SHEET 5 OF

FED. ROAD DIV. NO.	STATE	PROJECT NO.	FISCAL YEAR	SHEET NO.
3	FLA.	16180-2505		6

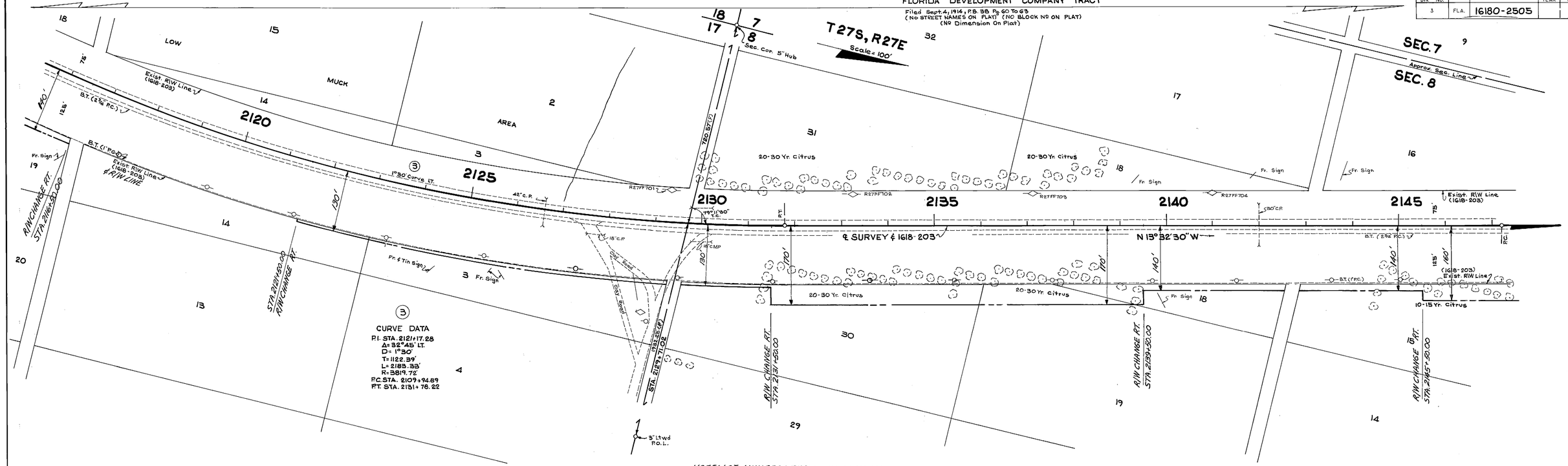

INSERT
U.S. 27
HAINES CITY NORTH TO I-4

(F) Indicates Field Dimension

STATE OF FLORIDA
STATE ROAD DEPARTMENT

RIGHT OF WAY MAP

STATE ROAD NO. 25, U.S. 27 POLK COUNTY

	BY	DATE	APPROVED BY	DATE
DRAWN	L.R.J.	4-24-68	C. W. Mants De Oca	
TRACED	L.R.J.	5-9-68	DISTRICT ENGINEER	
CHECKED	D.C.	5-15-68	9-25-68	
COMPARED			ENGINEER OF RIGHTS OF WAY	
INDEXED			STATE HIGHWAY ENGINEER	

REVISION	BY	DATE

SECTION 16180-2505 SHEET 6 OF

FED. ROAD DIV. NO.	STATE	PROJECT NO.	FISCAL YEAR	SHEET NO.
3	FLA.	16180-2505		7

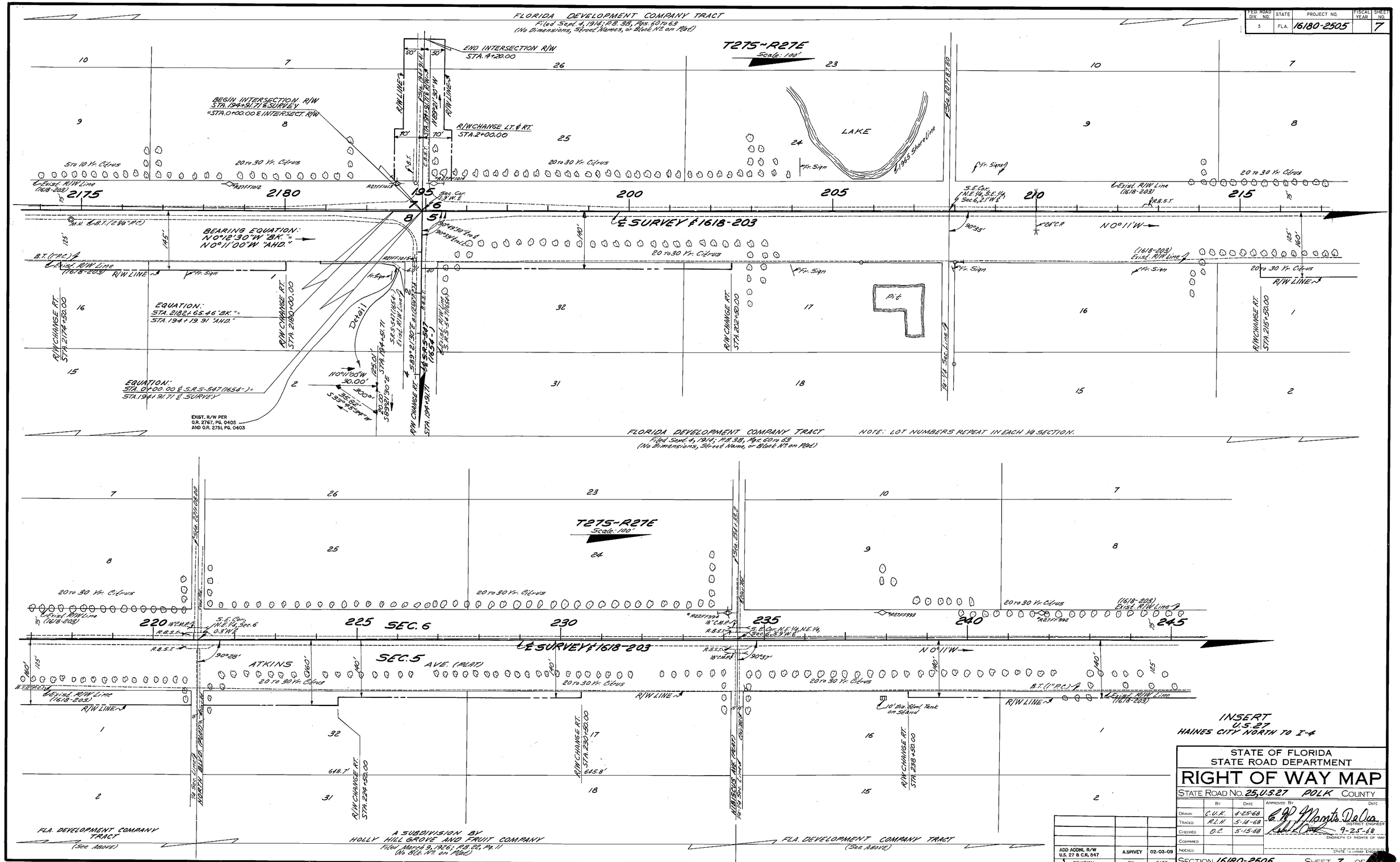

INSERT
U.S. 27
HAINES CITY NORTH TO I-4

STATE OF FLORIDA
STATE ROAD DEPARTMENT

RIGHT OF WAY MAP

STATE ROAD NO. 25, U.S. 27 POLK COUNTY

	By	Date
Drawn	C.U.K.	4-25-68
Traced	R.L.H.	5-14-68
Checked	D.C.	5-15-68
Compared		
Indexed		

Approved By — Date
C. W. Morris DeOca
District Engineer
9-25-68
Engineer of Rights of Way
State Highway Engineer

REVISION	BY	DATE
ADD ADDNL. R/W U.S. 27 & C.R. 547	A.SPIVEY	02-03-09

SECTION 16180-2505 SHEET 7 OF

FED. ROAD DIV. NO.	STATE	PROJECT NO.	FISCAL YEAR	SHEET NO.
3	FLA.	16180-2505		8

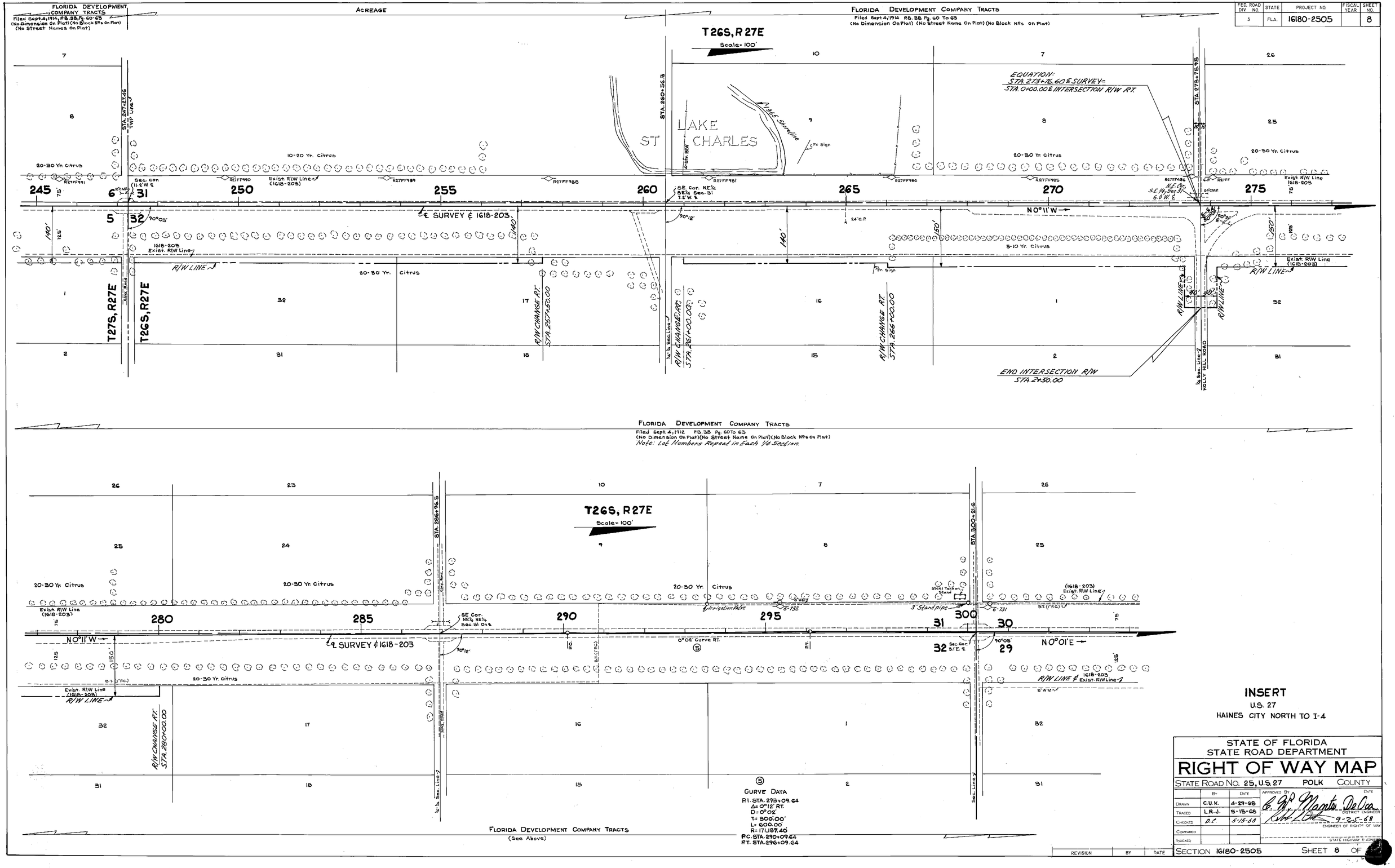

CURVE DATA
P.I. STA. 293+09.64
Δ = 0°12' RT.
D = 0°02'
T = 300.00'
L = 600.00'
R = 171,187.40
P.C. STA. 290+09.64
P.T. STA. 296+09.64

INSERT
U.S. 27
HAINES CITY NORTH TO I-4

STATE OF FLORIDA
STATE ROAD DEPARTMENT

RIGHT OF WAY MAP

STATE ROAD NO. 25, U.S. 27 POLK COUNTY

	BY	DATE
DRAWN	C.U.K.	4-29-68
TRACED	L.R.J.	5-15-68
CHECKED	D.C.	5-15-68
COMPARED		
INDEXED		

APPROVED BY: C. W. Manto DeOca, DISTRICT ENGINEER — 9-25-68, ENGINEER OF RIGHTS OF WAY — STATE HIGHWAY ENGINEER

REVISION	BY	DATE

SECTION 16180-2505 SHEET 8 OF

FED. ROAD DIV. NO.	STATE	PROJECT NO.	FISCAL YEAR	SHEET NO.
3	FLA.	16180-2505		9

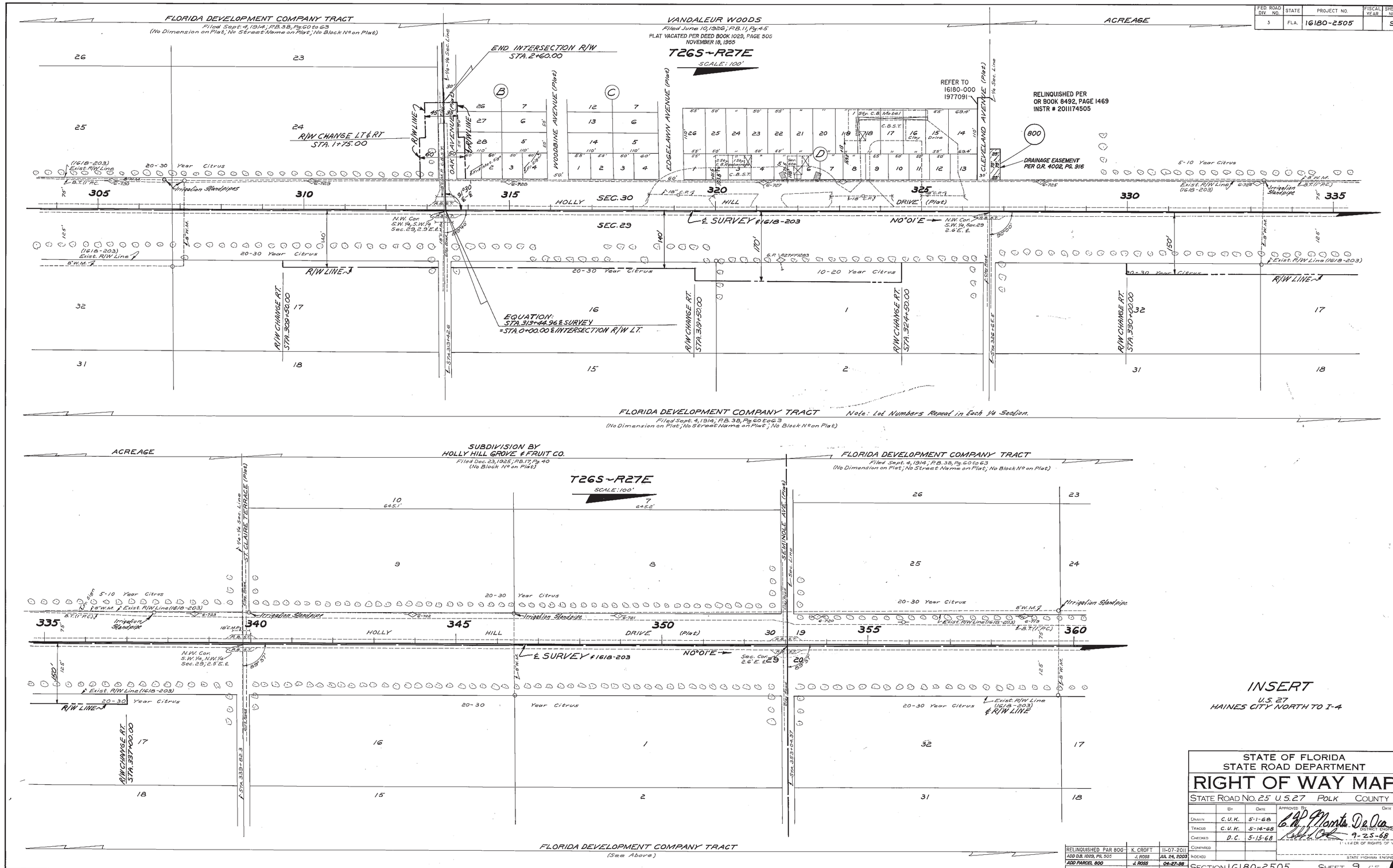

INSERT
U.S. 27
HAINES CITY NORTH TO I-4

RELINQUISHED PAR 800	K. CROFT	11-07-2011
ADD D.B. 1029, PG. 505	J. ROSS	JUL 24, 2003
ADD PARCEL 800	J. ROSS	04-27-98
REVISION	BY	DATE

STATE OF FLORIDA
STATE ROAD DEPARTMENT

RIGHT OF WAY MAP

STATE ROAD NO. 25 U.S. 27 POLK COUNTY

	BY	DATE
DRAWN	C.U.K.	5-1-68
TRACED	C.U.K.	5-14-68
CHECKED	D.C.	5-15-68
COMPARED		
INDEXED		

APPROVED BY: C.W. Morris De Oca — DISTRICT ENGINEER — 9-25-68 — ENGINEER OF RIGHTS OF WAY — STATE HIGHWAY ENGINEER

SECTION 16180-2505 SHEET 9 OF

FED. ROAD DIV. NO.	STATE	PROJECT NO.	FISCAL YEAR	SHEET NO.
3	FLA.	16180-2505		10

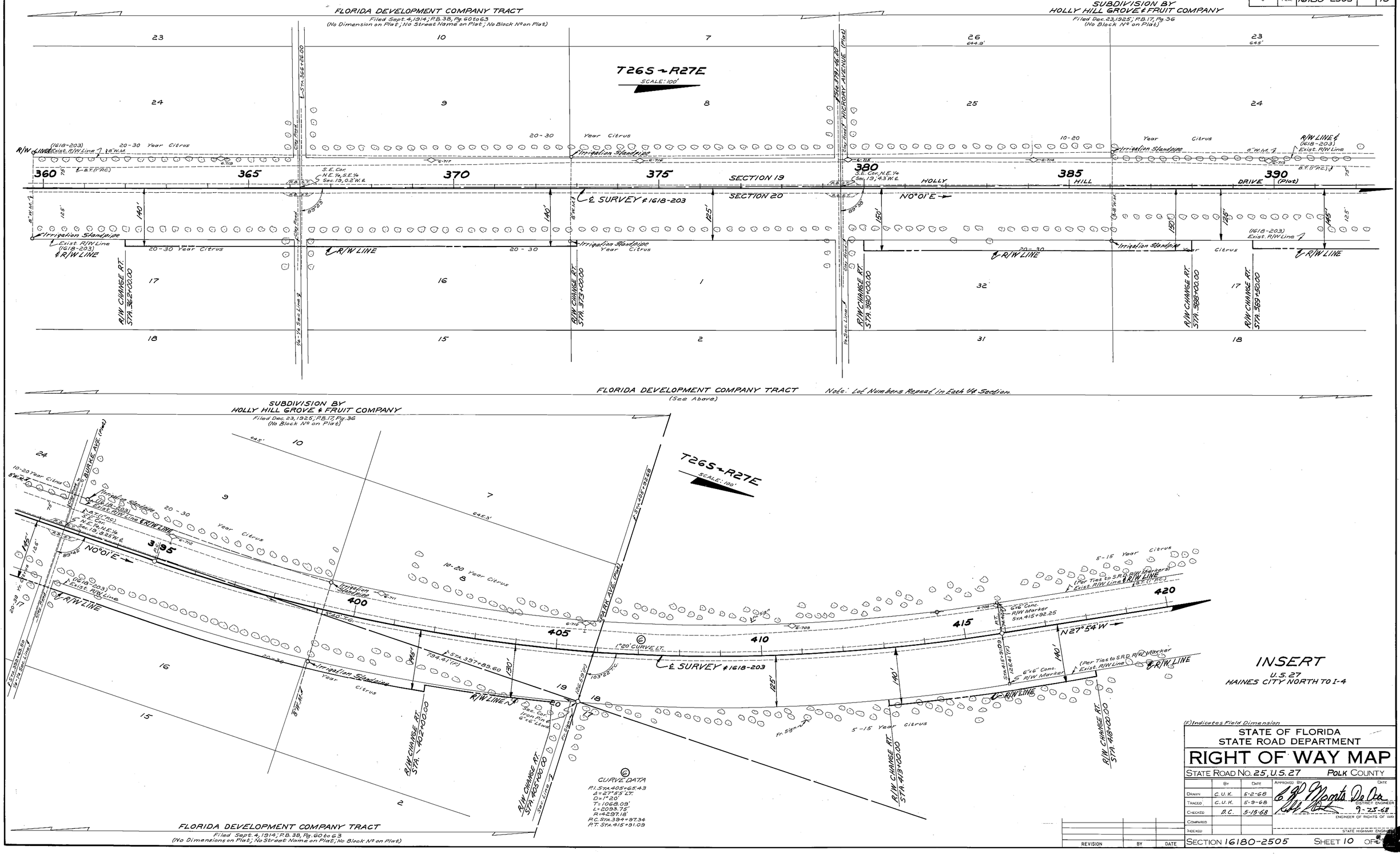

CURVE DATA
P.I. Sta. 405+65.43
Δ = 27°55' LT.
D = 1°20'
T = 1068.09'
L = 2093.75'
R = 4297.18'
P.C. Sta. 394+97.34
P.T. Sta. 415+91.09

INSERT
U.S. 27
HAINES CITY NORTH TO I-4

(F) Indicates Field Dimension

STATE OF FLORIDA
STATE ROAD DEPARTMENT

RIGHT OF WAY MAP

STATE ROAD NO. 25, U.S. 27 POLK COUNTY

	BY	DATE
DRAWN	C.U.K.	5-2-68
TRACED	C.U.K.	5-9-68
CHECKED	D.C.	5-15-68
COMPARED		
INDEXED		

APPROVED BY C. W. Morris De Oca DISTRICT ENGINEER
9-25-68
ENGINEER OF RIGHTS OF WAY
STATE HIGHWAY ENGINEER

REVISION	BY	DATE

SECTION 16180-2505 SHEET 10 OF

FED. ROAD DIV. NO.	STATE	PROJECT NO.	FISCAL YEAR	SHEET NO.
3	FLA.	16180-2505		11

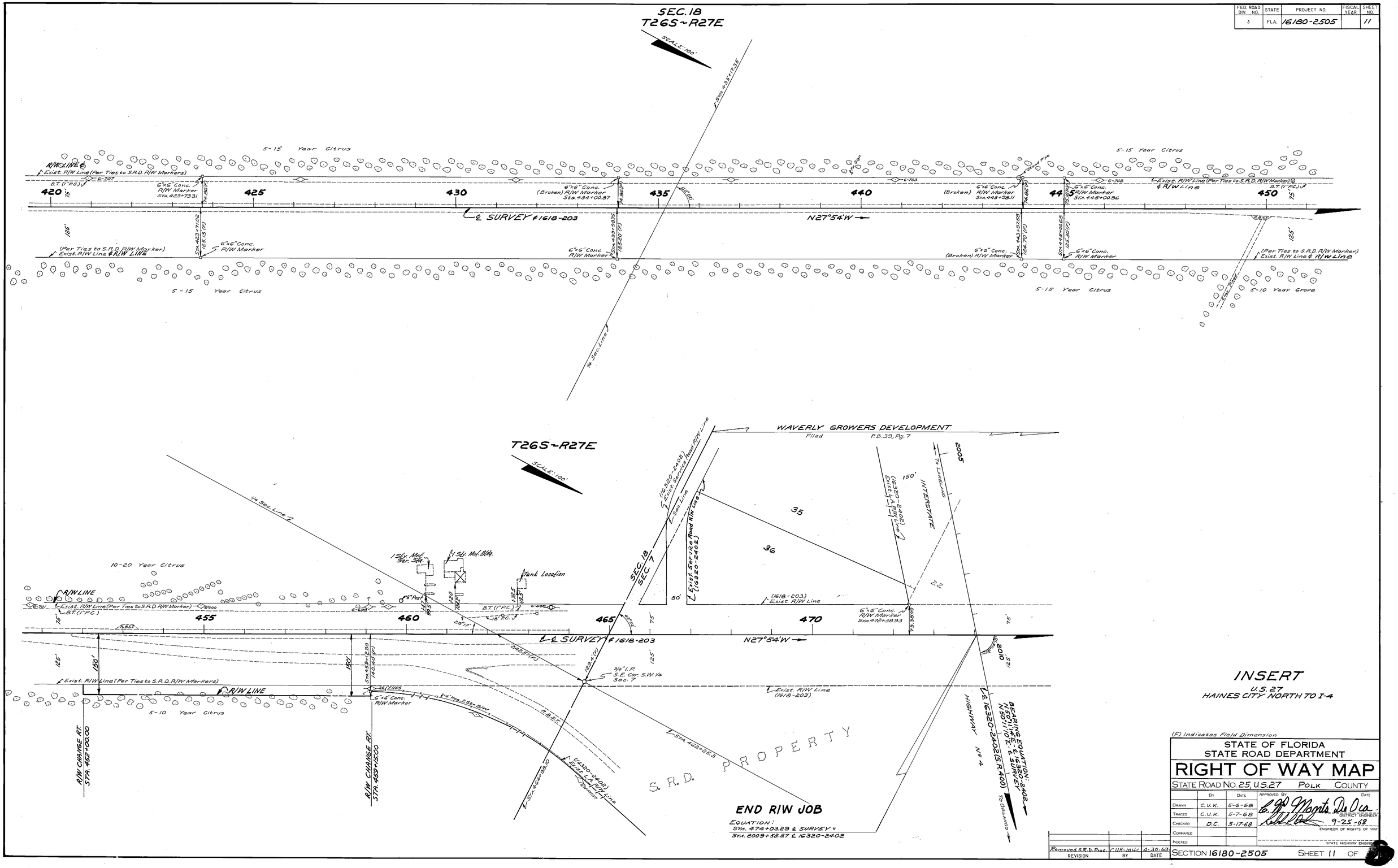

(F) Indicates Field Dimension

STATE OF FLORIDA
STATE ROAD DEPARTMENT

RIGHT OF WAY MAP

STATE ROAD No. 25, U.S. 27 POLK COUNTY

	By	Date	Approved By	Date
Drawn	C.U.K.	5-6-68	E. Magnus De Oca, District Engineer	9-25-68
Traced	C.U.K.	5-7-68		
Checked	D.C.	5-17-68	Engineer of Rights of Way	
Compared				
Indexed			State Highway Engineer	

Revision	By	Date
Removed S.R.D. Prop.	C.U.K.-Misc	4-30-69

SECTION 16180-2505 SHEET 11 OF

FED. ROAD DIV. No.	STATE	PROJECT No.	FISCAL YEAR	SHEET No.
3	FLA.	16180-2505		12

CITY OF HAINES CITY

T27S-R27E
Scale: 200'

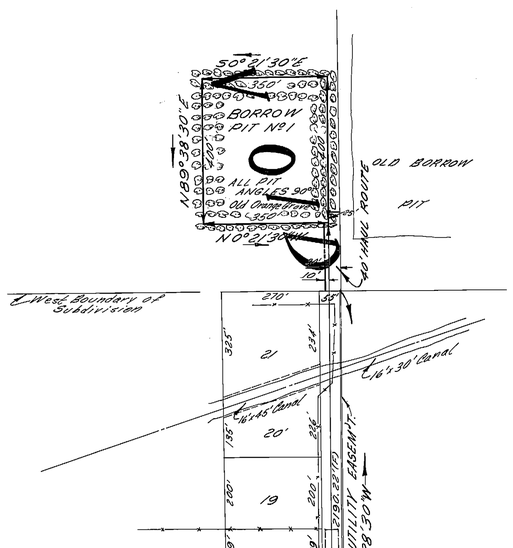

BORROW PIT Nº 1
LT. STA. 2035+55.38

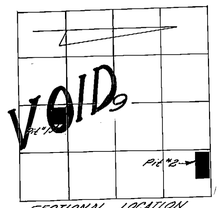

SECTIONAL LOCATION
SCALE: 2000'

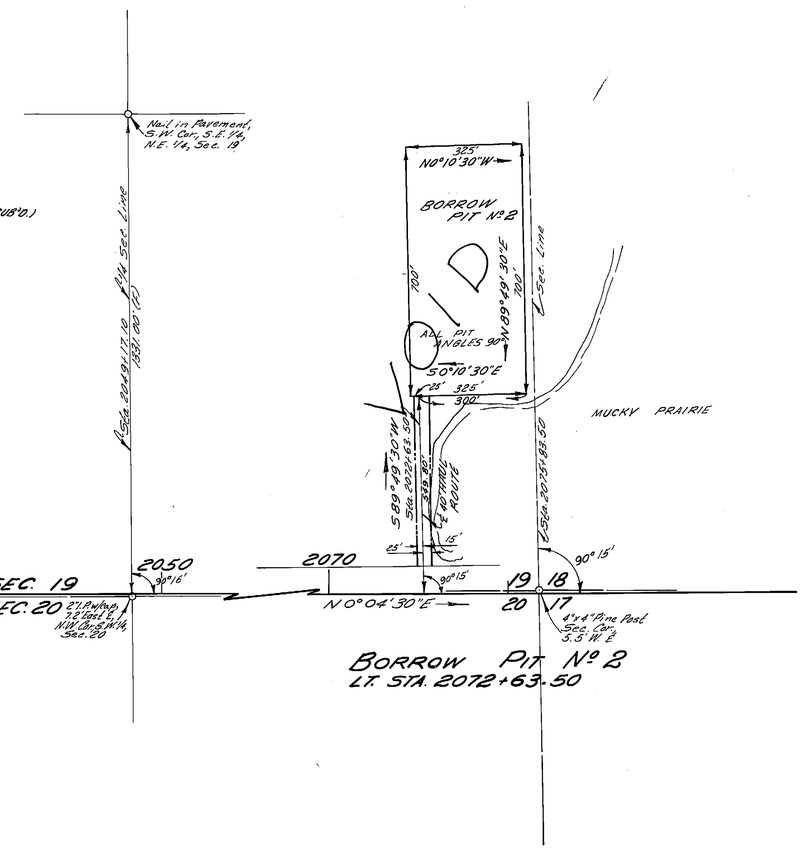

BORROW PIT Nº 2
LT. STA. 2072+63.50

Scale: 20'

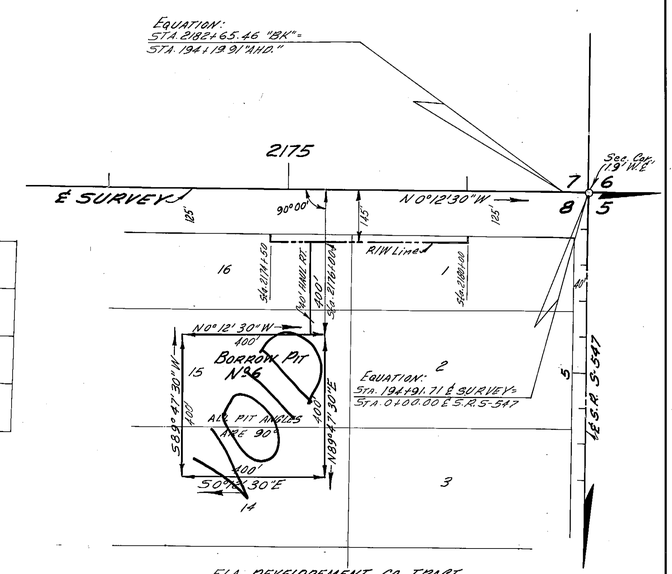

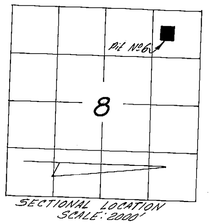

SECTIONAL LOCATION
SCALE: 2000'

BORROW PIT Nº 6
RT. STA. 2176+00

See Sheet 14 for Pit #8

BORROW PITS

STATE OF FLORIDA
STATE ROAD DEPARTMENT

RIGHT OF WAY MAP

STATE ROAD No. 25, U.S. 27 POLK COUNTY

	BY	DATE	APPROVED BY	DATE
DRAWN	W.J.P.	9-4-68		DISTRICT ENGINEER
TRACED	R.L.H.	9-5-68		
CHECKED	B.C.	9-5-68		11-14-68 ENGINEER OF RIGHTS OF WAY
COMPARED				
INDEXED				STATE HIGHWAY ENGINEER

REVISION	BY	DATE
VOID PIT Nº 2	WJP-MHC	1-13-69
VOIDED PIT Nº6	WJP-MHC	12-5-68

SECTION 16180-2505 SHEET 12 OF

A. R. CODWELL, JACKSONVILLE

FED. ROAD DIV. No.	STATE	PROJECT No.	FISCAL YEAR	SHEET No.
3	FLA.	16180-2505		13

T27S-R27E
Scale: 100'

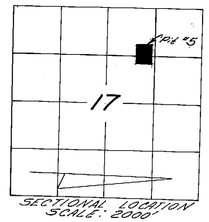

SECTIONAL LOCATION
SCALE: 2000'

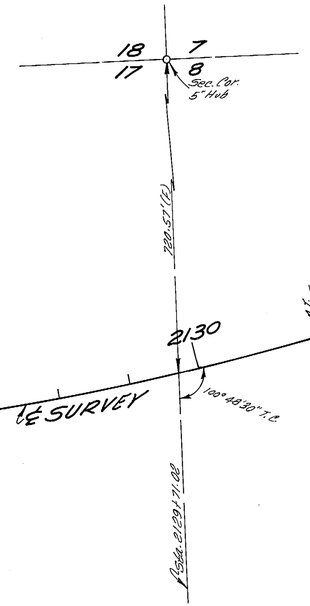

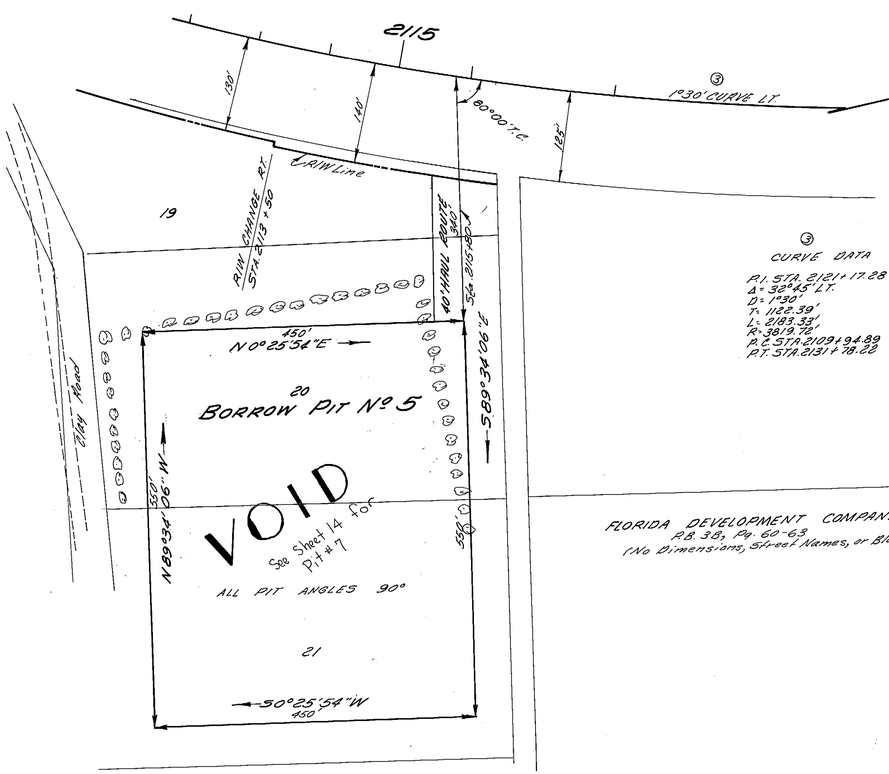

③ CURVE DATA

P.I. STA. 2121+17.28
Δ = 32°45' LT.
D = 1°30'
T = 1122.39'
L = 2183.33'
R = 3819.72'
P.C. STA. 2109+94.89
P.T. STA. 2131+78.22

FLORIDA DEVELOPMENT COMPANY TRACT
P.B. 38, Pg. 60-63
(No Dimensions, Street Names, or Block Nº's on Plat)

BORROW PIT Nº 5
RT. STA. 2115+80
REPLACES PIT Nº 3
(NOT DRAWN)

EQU'A.:
STA. 405+92.68 ℄ SURVEY =
STA. 0+00.00 ℄ HAUL ROUTE

T26S-R27E
Scale: 200'

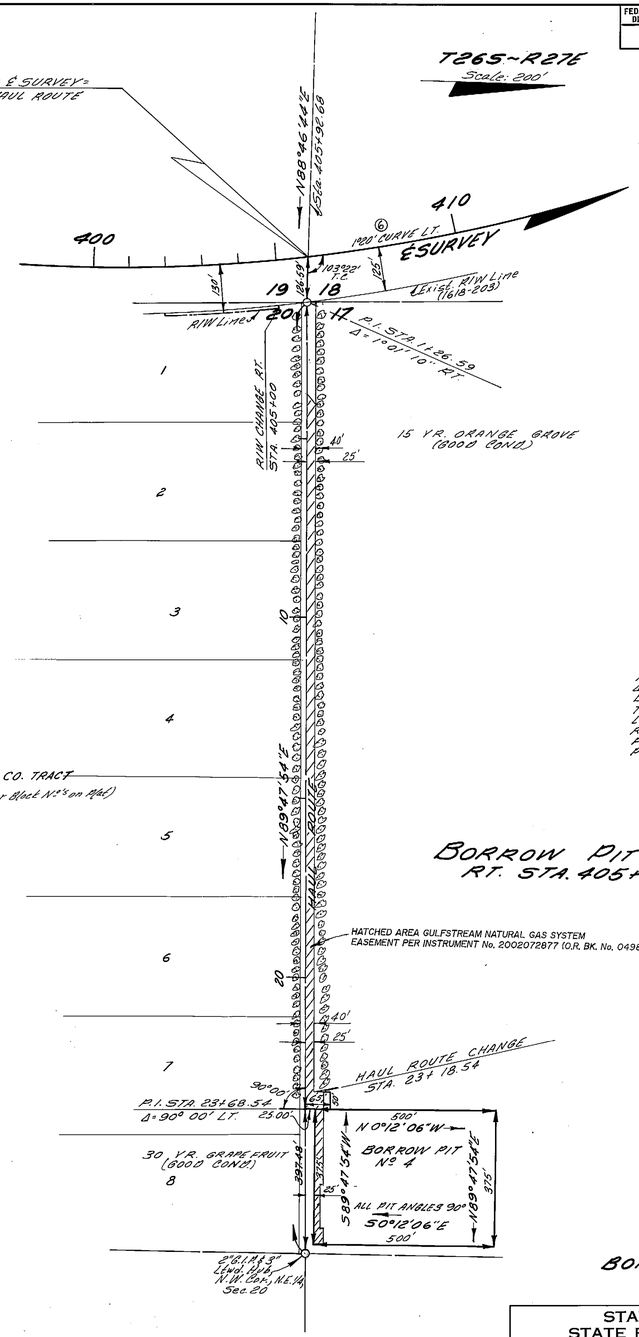

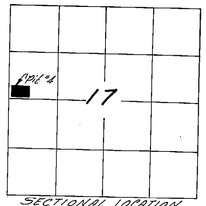

SECTIONAL LOCATION
SCALE: 2000'

⑥ CURVE DATA

P.I. STA. 405+65.43
Δ = 27°35' LT.
D = 1°00'
T = 1068.09'
L = 2093.75'
R = 4297.18'
P.C. STA. 394+97.34
P.T. STA. 415+91.09

BORROW PIT Nº 4
RT. STA. 405+92.68

BORROW PITS

ADD EASEMENT PER INSTR # 2002072877 (O.R. BK. 04985, PG. 1377)	ROSS	05-16-2002
REVISION	BY	DATE

STATE OF FLORIDA
STATE ROAD DEPARTMENT

RIGHT OF WAY MAP

STATE ROAD No. 25, U.S. 27 POLK COUNTY

	BY	DATE	APPROVED BY	DATE
DRAWN	W.J.P.	9-5-68		
TRACED	R.L.H.	9-5-68		DISTRICT ENGINEER
CHECKED	D.C.	9-6-68		11-14-68 ENGINEER OF RIGHTS OF WAY
COMPARED				
INDEXED				STATE HIGHWAY ENGINEER

SECTION 16180-2505 SHEET 13 OF

W.J.P.

A. R. COGSWELL, JACKSONVILLE

FED. ROAD DIV. No.	STATE	PROJECT No.	FISCAL YEAR	SHEET No.
3	FLA.	16180-2505		14

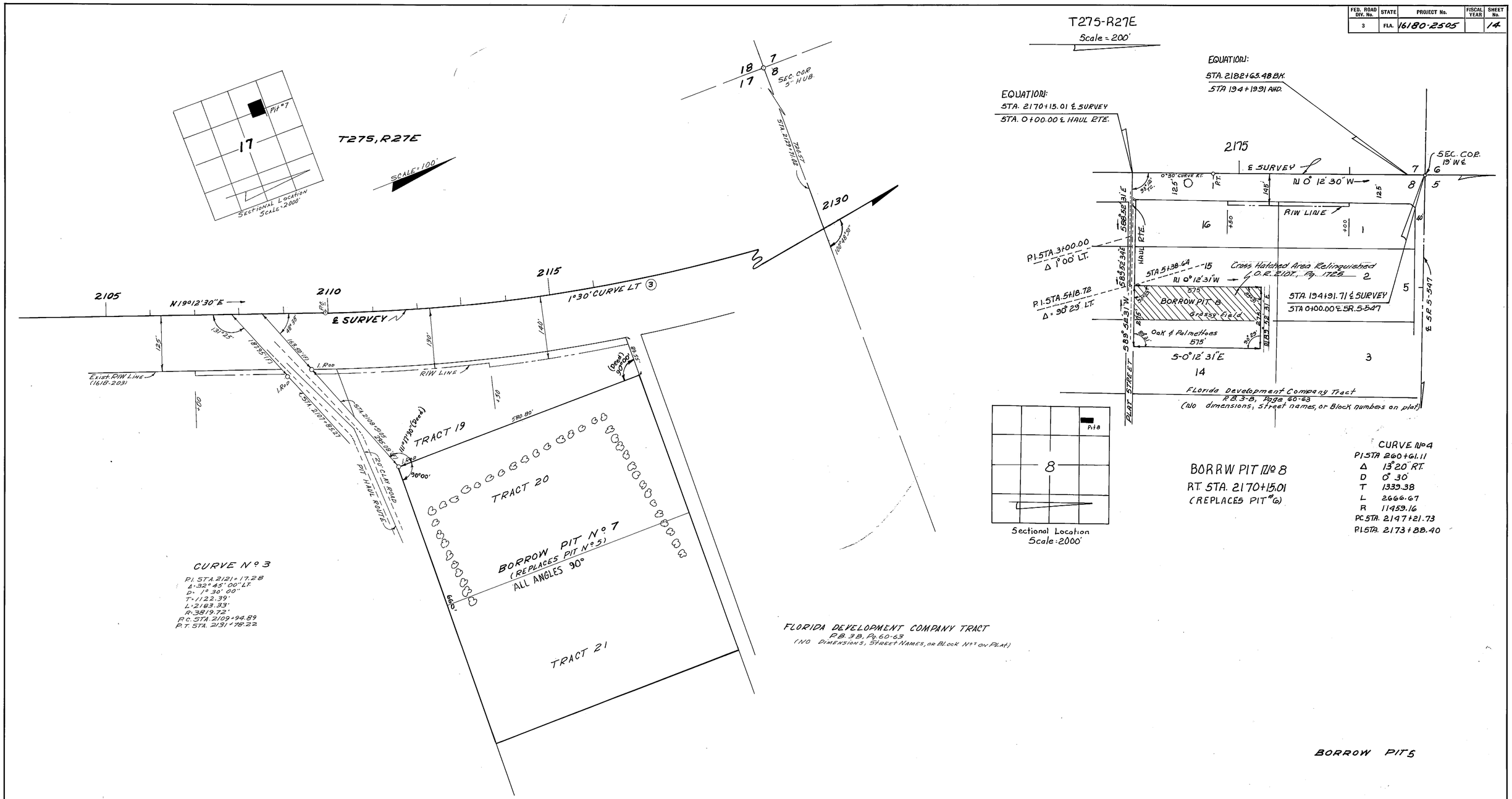

(F) INDICATES FIELD DIMENSION

STATE OF FLORIDA
STATE ROAD DEPARTMENT

RIGHT OF WAY MAP

STATE ROAD No. 25 POLK COUNTY

	BY	DATE	APPROVED BY	DATE
DRAWN	W.J.P.	10-28-68	[signature]	
TRACED	L.S.C.	10-28-68	DISTRICT ENGINEER	
CHECKED	D.C.	10-28-68	[signature]	11-14-68
COMPARED			ENGINEER OF RIGHTS OF WAY	
INDEXED			STATE HIGHWAY ENGINEER	

REVISION	BY	DATE
Reling. Pit #8	WRM-MLD	9-30-82
added Pit No 8	WJP-MHC	12-5-68

SECTION 16180-2505 SHEET 14 OF

A. R. COGSWELL, JACKSONVILLE