FED. ROAD DIV. No.	STATE	PROJECT No.	FISCAL YEAR	SHEET No.
3	FLA.	16180 - 2103		1

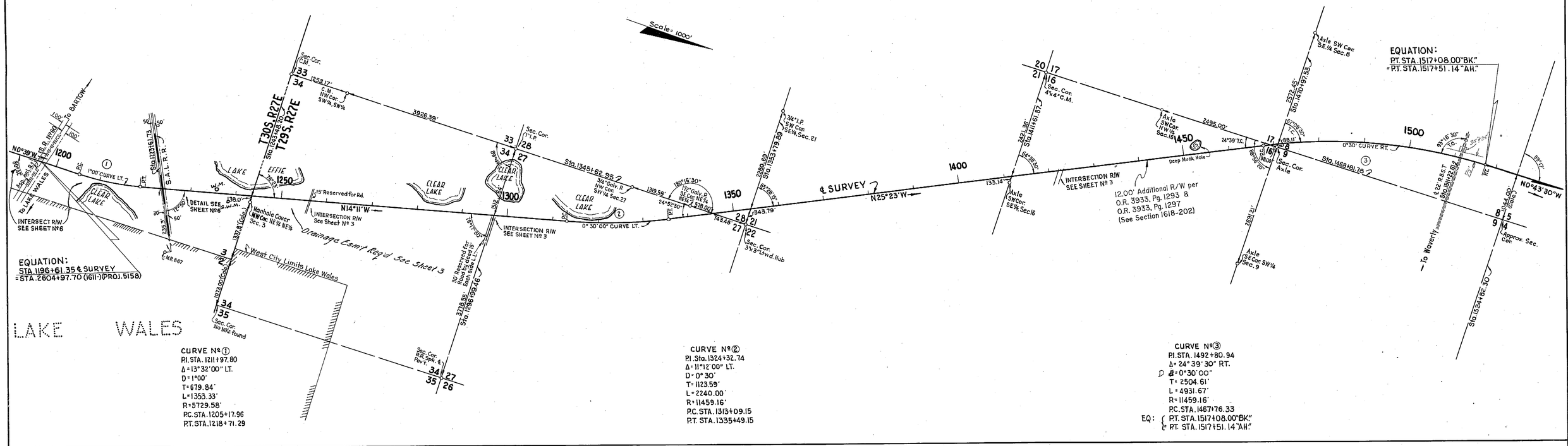

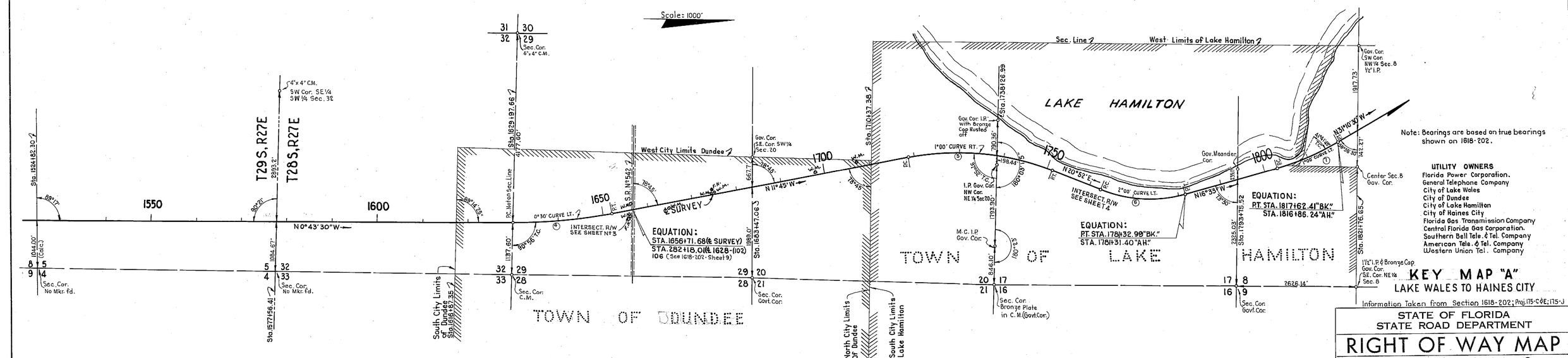

CURVE Nº ④
PI. Sta. 1640+96.17
Δ = 11°01'30" LT.
D = 0°30'
T = 1105.91'
L = 2205.00'
R = 11459.16'
P.C. Sta. 1629+90.26
P.T. Sta. 1651+95.26

CURVE Nº ⑤
PI. Sta. 1735+45.40
Δ = 32°37'00" RT.
D = 1°00'
T = 1676.35'
L = 3261.67'
R = 5729.58'
P.C. Sta. 1718+69.05
P.T. Sta. 1751+30.72

CURVE Nº ⑥
PI. Sta. 1772+32.30
Δ = 37°25'00" LT.
D = 2°00'
T = 970.14'
L = 1870.83'
R = 2864.79'
P.C. Sta. 1762+62.16
EQUA. P.T. Sta. 1781+32.99"BK"
= Sta. 1781+31.40"AH"

CURVE Nº ⑦
PI. Sta. 1810+35.16
Δ = 14°37'30" LT.
D = 1°00'
T = 735.25'
L = 1462.50'
R = 5729.58'
P.C. Sta. 1802+99.91
EQUA. P.T. Sta. 1817+62.41"BK"
= Sta. 1816+86.24"AH"

Revision	By	Date
Add R/W Note Sta. 1450	M.D.M.	12-11-97
Drainage Easmt. Note	A.C.S. & D.W.	12-13-63

STATE OF FLORIDA
STATE ROAD DEPARTMENT

RIGHT OF WAY MAP

STATE ROAD No. 25, U.S. 27 POLK COUNTY

	By	Date	Approved By	Date
Drawn		12-31-53	H. M. Johnson	District Engineer
Re-Traced	R.H.G.	11-30-62		
Checked	DB	12-7-62		Engineer of Rights of Way
Compared				
Indexed				State Highway Engineer

SECTION 16180-2103 SHEET 1 OF

FED. ROAD DIV. No.	STATE	PROJECT No.	FISCAL YEAR	SHEET No.
3	FLA.	16180-2103		2

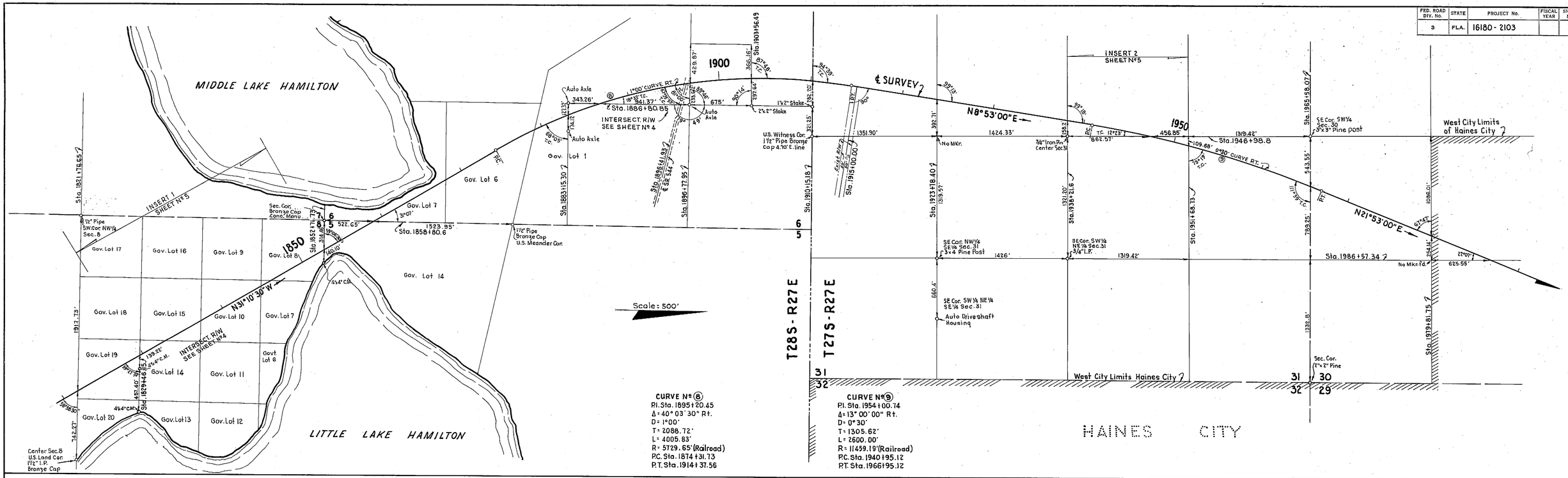

CURVE Nº 8
Pl. Sta. 1895+20.45
Δ = 40° 03' 30" Rt.
D = 1°00'
T = 2088.72'
L = 4005.83'
R = 5729.65' (Railroad)
P.C. Sta. 1874+31.73
P.T. Sta. 1914+37.56

CURVE Nº 9
Pl. Sta. 1954+00.74
Δ = 13° 00' 00" Rt.
D = 0°30'
T = 1305.62'
L = 2600.00'
R = 11459.19' (Railroad)
P.C. Sta. 1940+95.12
P.T. Sta. 1966+95.12

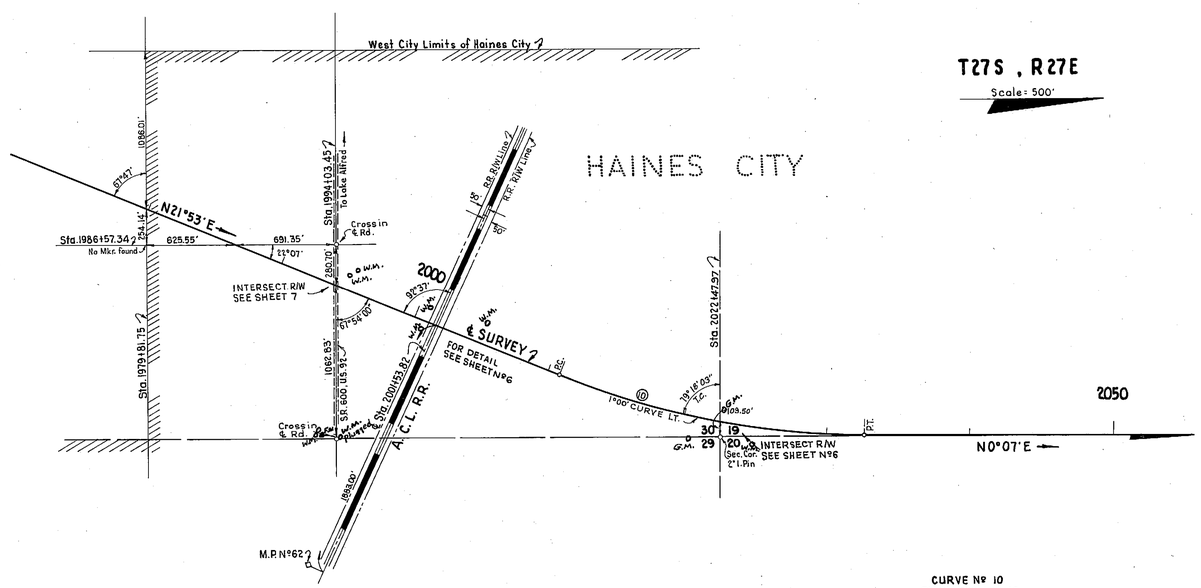

CURVE Nº 10
Pl. Sta. 2021+89.42
Δ = 21° 46' 00" LT.
D = 1°00'
T = 1101.62'
L = 2176.67'
R = 5729.65' (Railroad)
P.C. Sta. 2010+87.80
P.T. Sta. 2032+64.47

KEY MAP "B"
LAKE WALES TO HAINES CITY

Information taken from 1618-202, Proj. 175 C & E, Proj. 175-J.

STATE OF FLORIDA
STATE ROAD DEPARTMENT

RIGHT OF WAY MAP

STATE ROAD No. 25, U.S. 27 POLK COUNTY

	BY	DATE	APPROVED BY	DATE
DRAWN			H. M. Johnson	
RE-TRACED	R.H.C.	12-4-62	DISTRICT ENGINEER	
CHECKED	D.C.	12-7-62	12-14-62	
COMPARED			ENGINEER OF RIGHTS OF WAY	
INDEXED			STATE HIGHWAY ENGINEER	

REVISION	BY	DATE
Sec. Line Tie	R.H.C.-J.H.P.	12-13-62

SECTION. 16180-2103 SHEET 2 OF

FED. ROAD DIV. No.	STATE	PROJECT No.	FISCAL YEAR	SHEET No.
3	FLA.	16180-2103		3

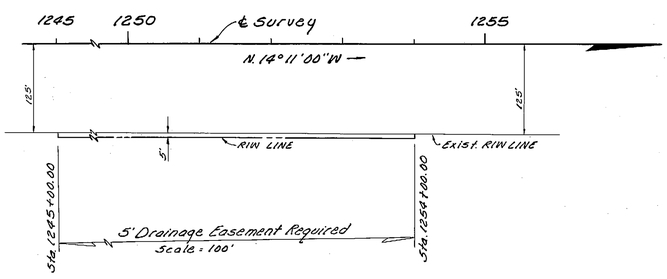

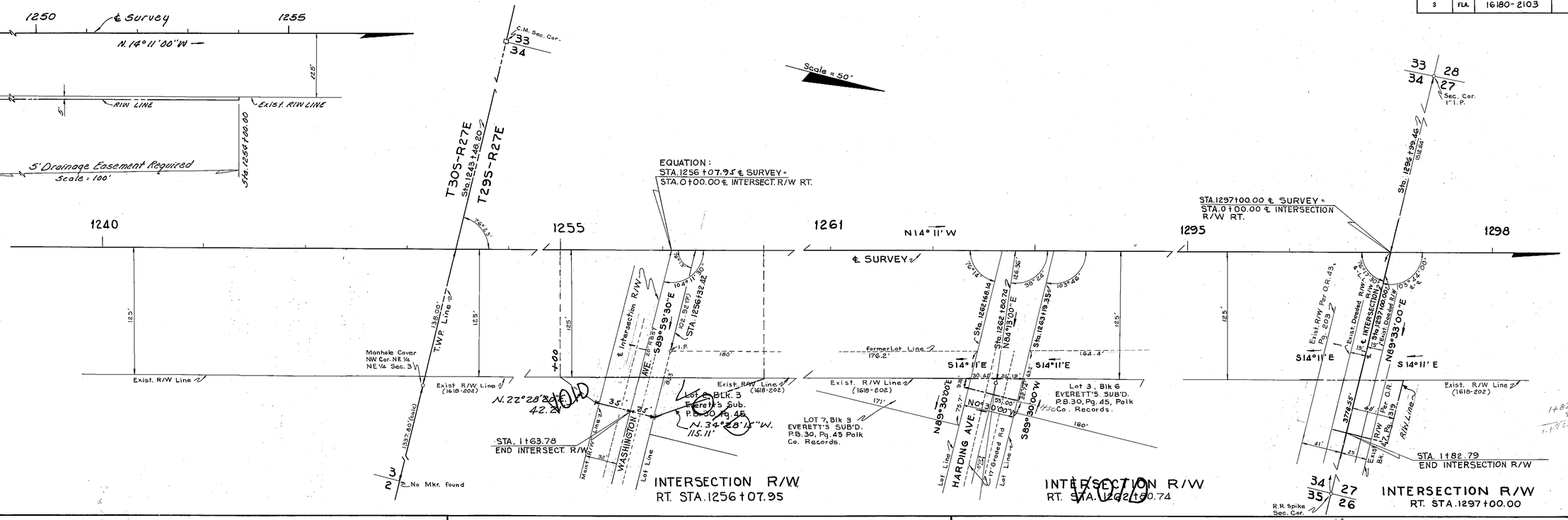

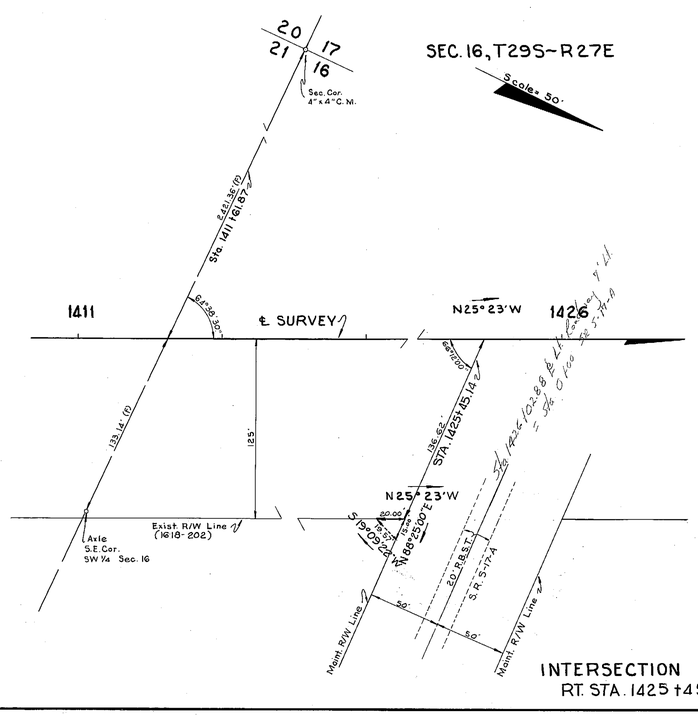

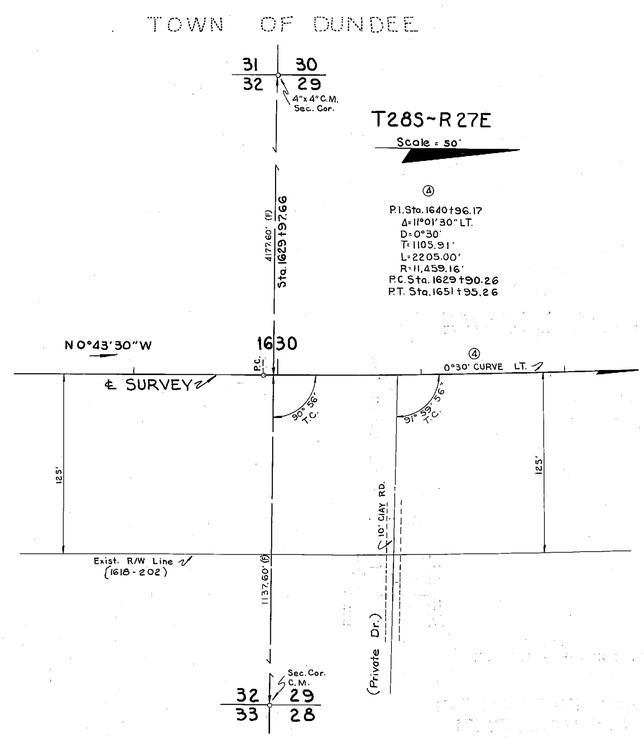

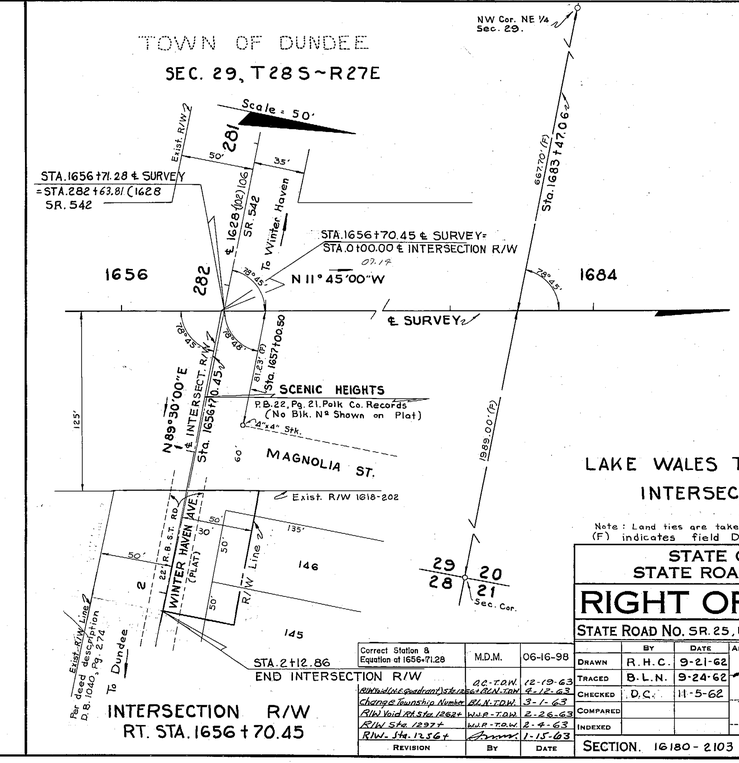

LAKE WALES TO HAINES CITY
INTERSECTION R/W

Note: Land ties are taken from 1618-202
(F) indicates field Dimensions

STATE OF FLORIDA
STATE ROAD DEPARTMENT

RIGHT OF WAY MAP

STATE ROAD NO. SR. 25, US 27 POLK COUNTY

REVISION	BY	DATE
Correct Station & Equation at 1656+71.28	M.D.M.	06-16-98
R/W and Int. Geometrics Sta. 1656+ALN-TDW	AC-TDW	12-19-63
Change Township Number	BLN-TDW	3-1-63
R/W Void Rt. Sta. 1862+	WJP-TDW	2-26-63
R/W Sta. 1297+	WJP-TDW	2-8-63
R/W Int. Sta. 1256+	[illegible]	1-15-63

	BY	DATE	APPROVED BY	DATE
DRAWN	R.H.C.	9-21-62	D. M. Johnson — DISTRICT ENGINEER	
TRACED	B.L.N.	9-24-62	[illegible] — ENGINEER OF RIGHTS OF WAY	4-6-62
CHECKED	D.C.	11-5-62	[illegible] — STATE HIGHWAY ENGINEER	
COMPARED				
INDEXED				

SECTION 16180-2103 SHEET 3 OF

FED. ROAD DIV. No.	STATE	PROJECT No.	FISCAL YEAR	SHEET No.
3	FLA.	16180-2103		4

TOWN OF LAKE HAMILTON

SEC. 17, T28S~R27E

Scale = 50'

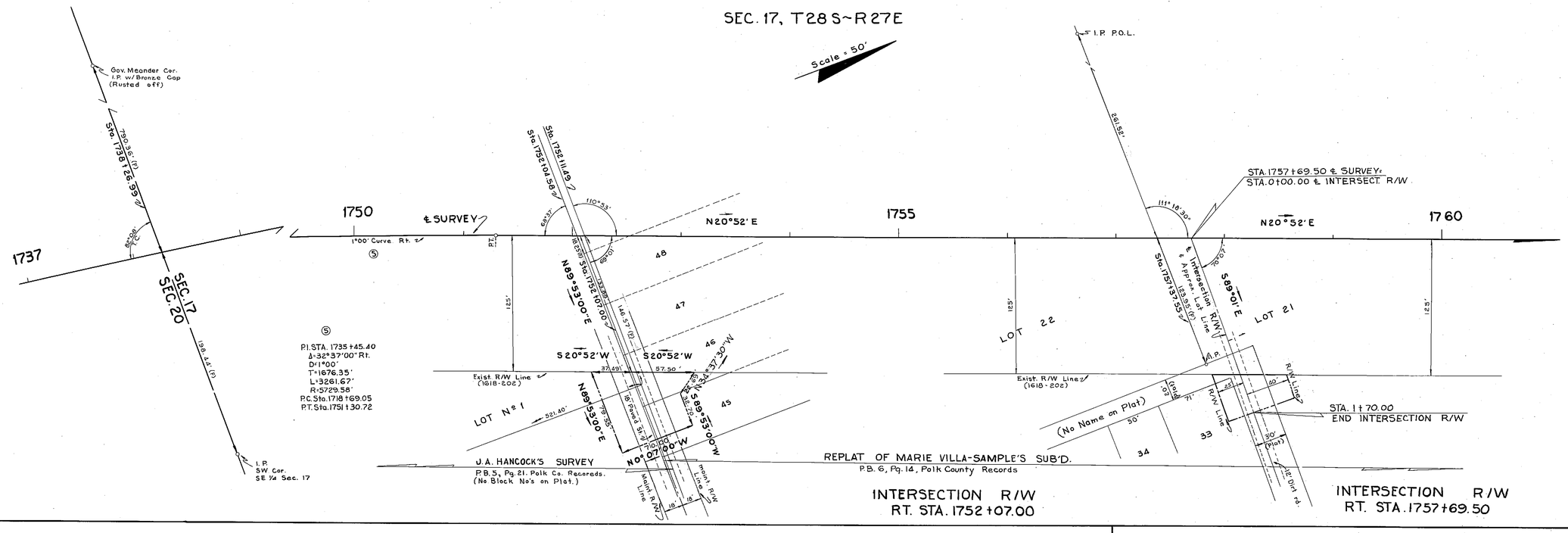

SEC. 8, T28S~R27E

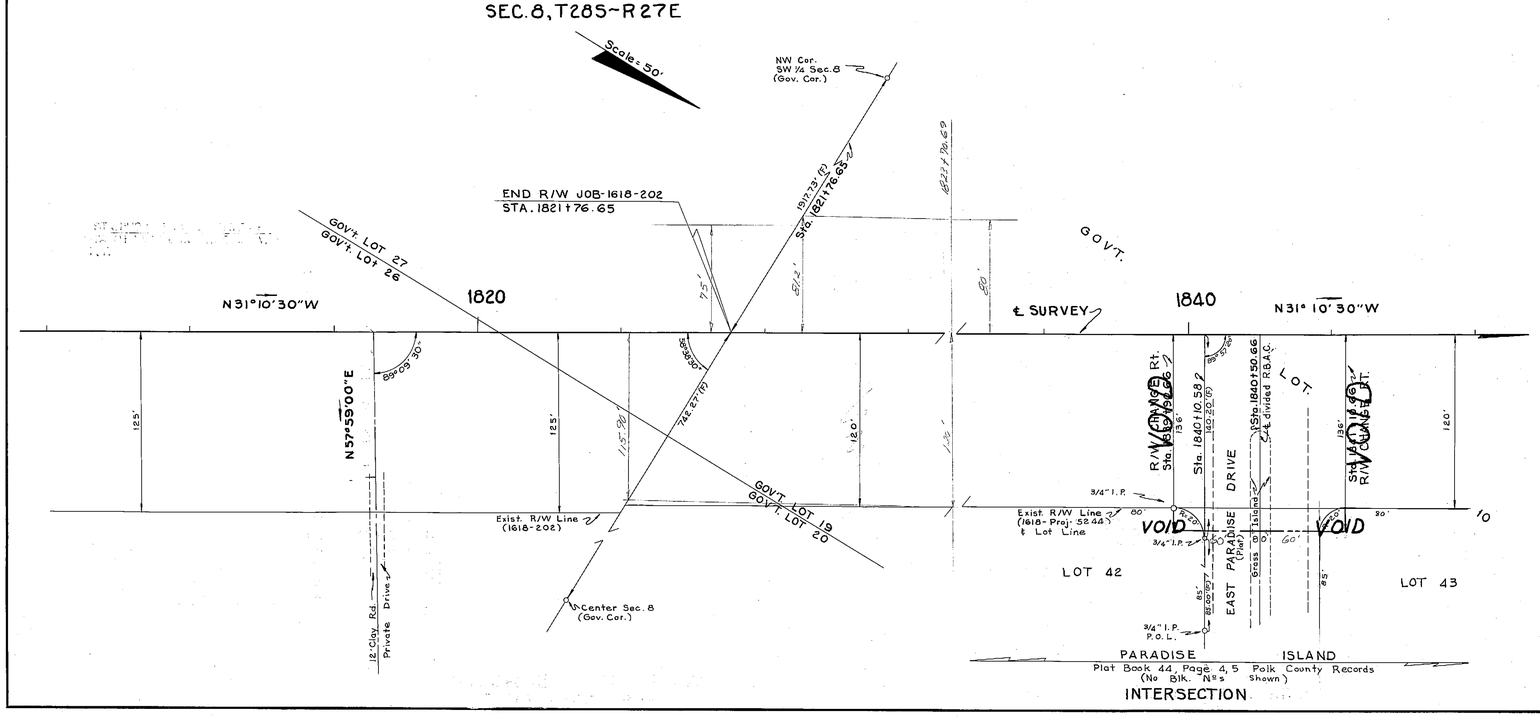

SEC. 6, T28S~R27E

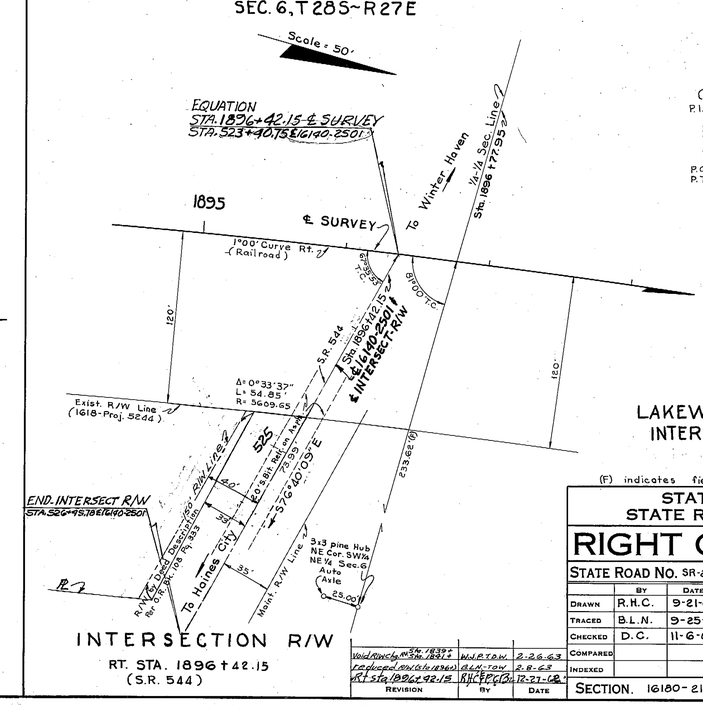

Curve Data
(1618-Proj. 5244)
P.I. STA. 1895+20.45
Δ= 40°03'30" R.T.
D= 1°00' (Railroad)
T= 2088.72'
L= 4005.83'
R= 5729.65'
P.C. STA. 1874+31.73
P.T. STA. 1914+37.56

LAKEWALES TO HAINES CITY
INTERSECTION R/W

(F) indicates field dimensions

STATE OF FLORIDA
STATE ROAD DEPARTMENT

RIGHT OF WAY MAP

STATE ROAD No. SR-25, US27 POLK COUNTY

	BY	DATE	APPROVED BY	DATE
DRAWN	R.H.C.	9-21-62	D. M. Johnson	DISTRICT ENGINEER
TRACED	B.L.N.	9-25-62		
CHECKED	D.C.	11-6-62		12-14-62 ENGINEER OF RIGHTS OF WAY
COMPARED				
INDEXED				STATE HIGHWAY ENGINEER

REVISION	BY	DATE
Void portion of R/W Sta. 1839+96.66 reduced on (16180-2501)	W.H.B. T.D.W.	2-26-63
Rt. sta. 1896+42.15	B.L.N.-T.D.W.	2-8-63
	R.H.C. F.C.C.	12-27-68

SECTION 16180-2103 SHEET 4 OF

A. R. COOSWELL, JACKSONVILLE

FED. ROAD DIV. No.	STATE	PROJECT No.	FISCAL YEAR	SHEET No.
3	FLA.	16180-2103		5

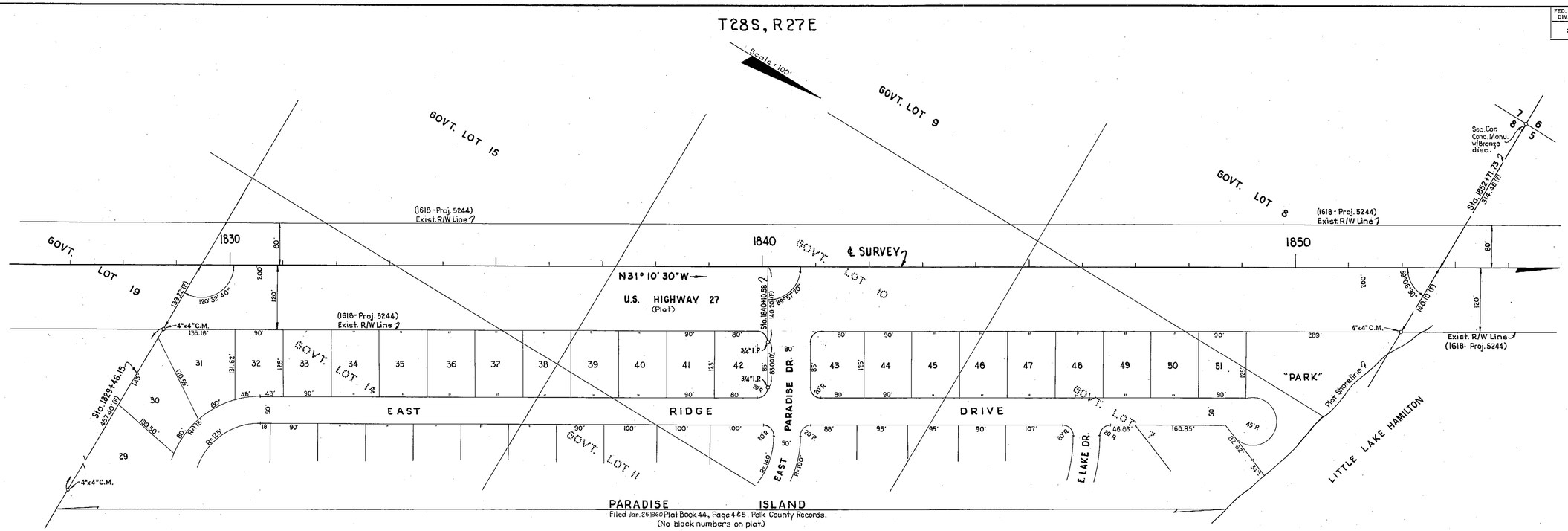

INSERT Nº1

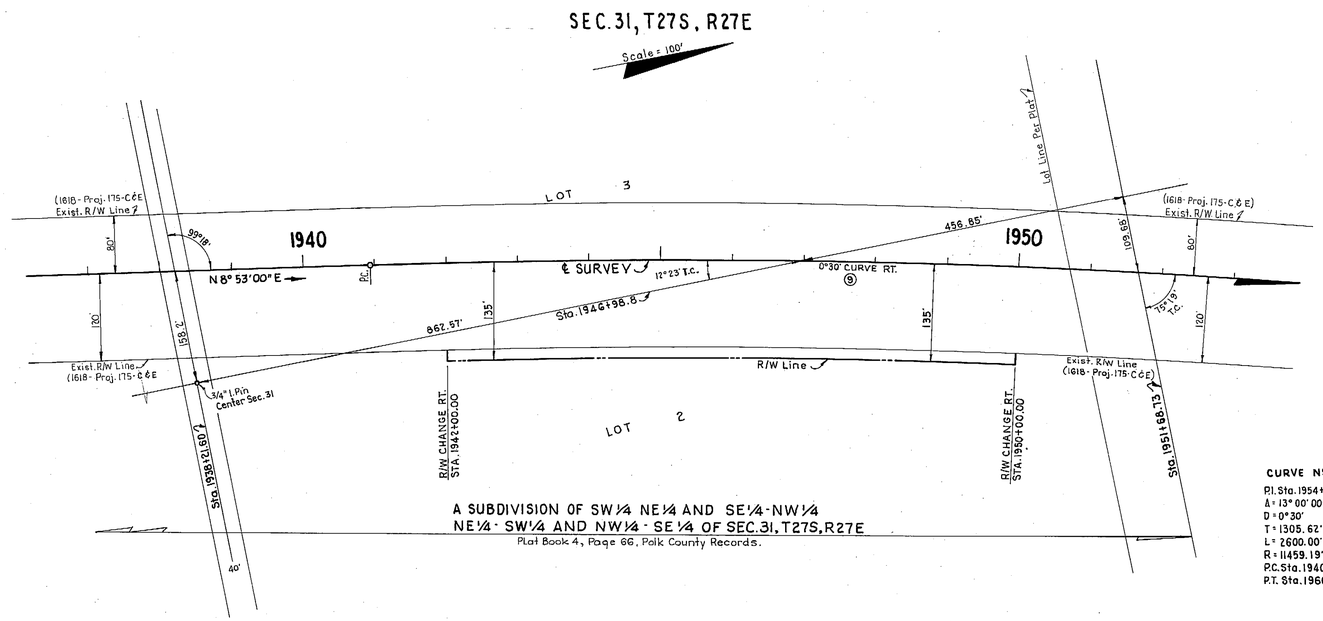

CURVE Nº⑨
P.I. Sta. 1954+00.74
Δ = 13° 00' 00" Rt.
D = 0° 30'
T = 1305.62'
L = 2600.00'
R = 11459.19' (Railroad)
P.C. Sta. 1940+95.12
P.T. Sta. 1966+95.12

INSERT Nº 2

Information on Insert Nº2 is taken from 1618-Proj. 175-C&E.
(f) indicates field dimensions. (Insert Nº1.)

INSERTS

LAKE WALES TO HAINES CITY

STATE OF FLORIDA
STATE ROAD DEPARTMENT

RIGHT OF WAY MAP

STATE ROAD No. 25, U.S. 27 POLK COUNTY

	BY	DATE	APPROVED BY	DATE
DRAWN	DHC	11-5-62	H. M. Johnson — DISTRICT ENGINEER	
TRACED	DHC	11-6-62		
CHECKED	D.C.	11-6-62	ENGINEER OF RIGHTS OF WAY	11-14-62
COMPARED				
INDEXED			STATE HIGHWAY ENGINEER	

REVISION	BY	DATE
Void Rights-of-Way Sta. 1880+	RLN & TDH	2-26-63

SECTION. 16180-2103 SHEET 5 OF

FED. ROAD DIV. No.	STATE	PROJECT No.	FISCAL YEAR	SHEET No.
3	FLA.	16180-2103		6

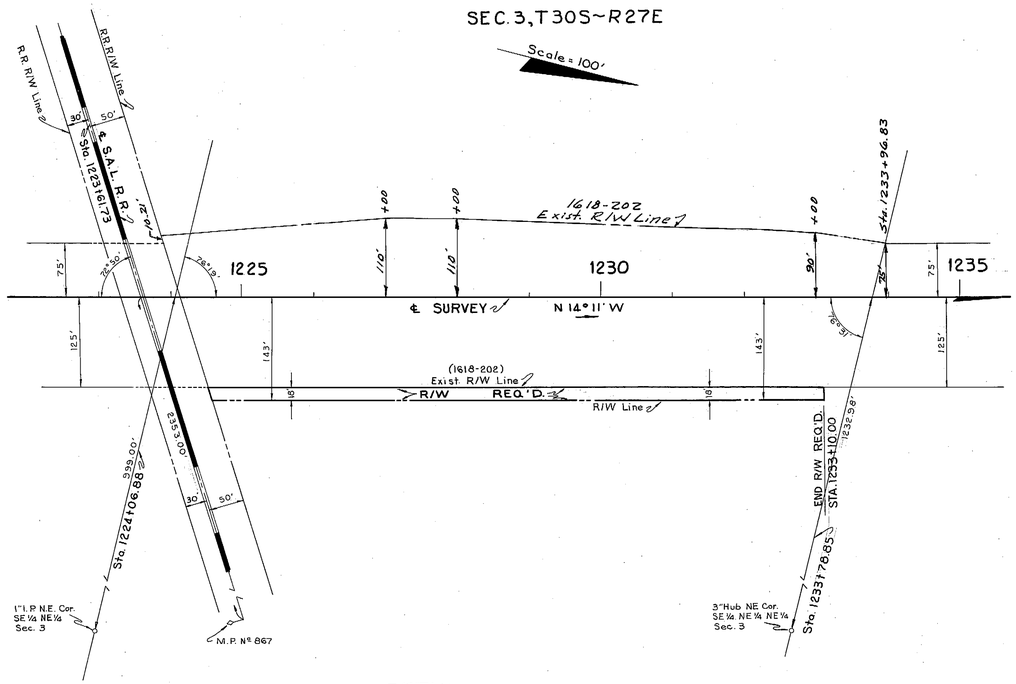

DETAIL

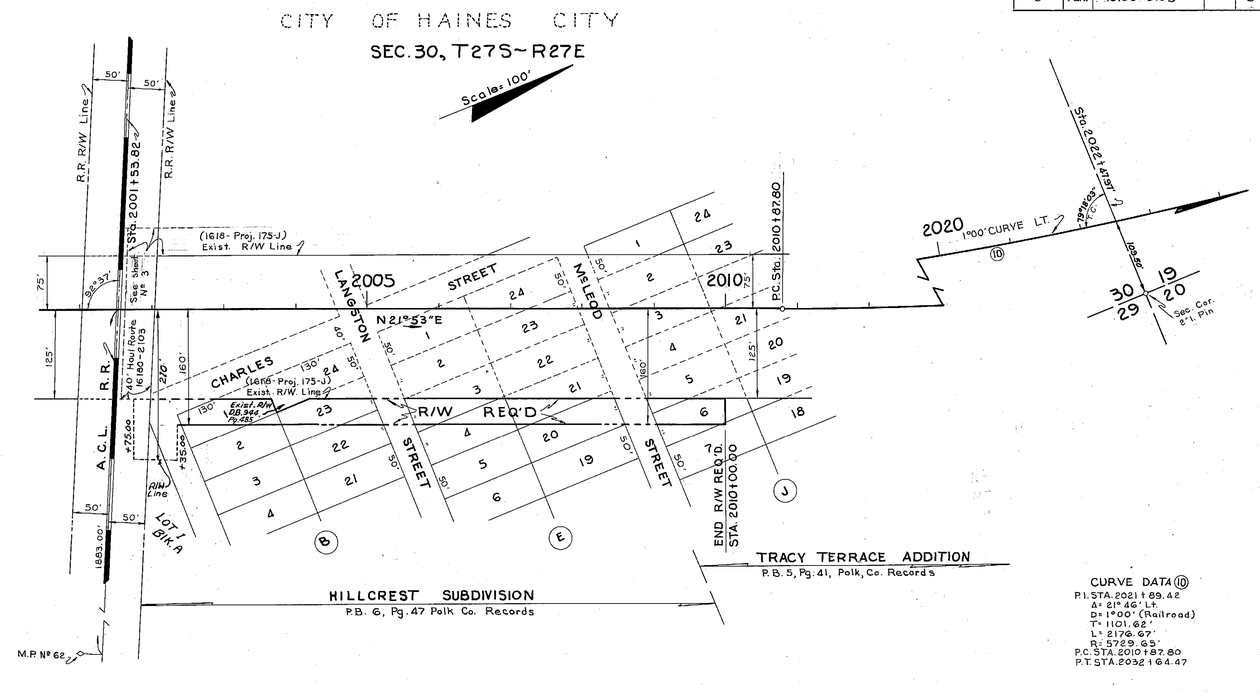

DETAIL

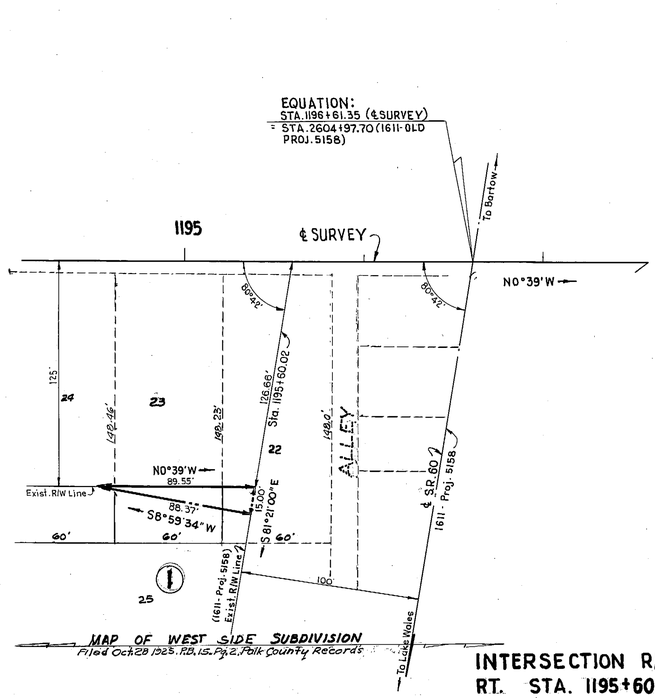

INTERSECTION R/W
RT. STA. 1195+60.02

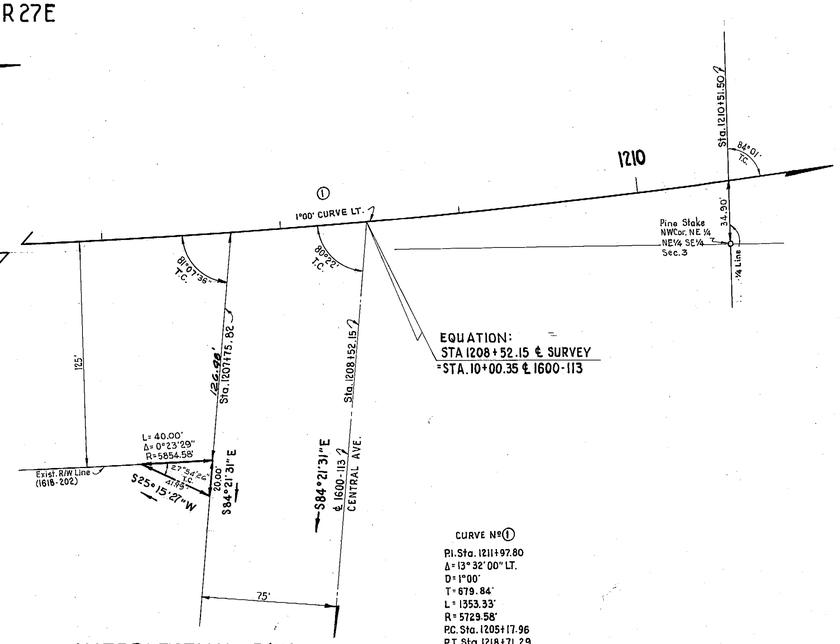

INTERSECTION R/W
RT. STA. 1207+75.82

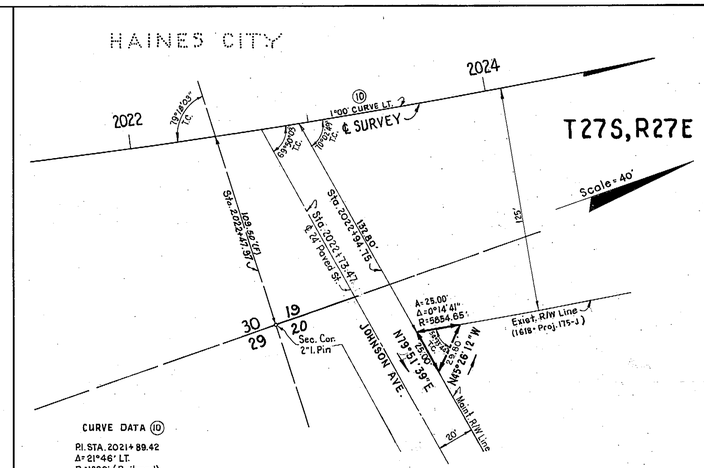

INTERSECTION R/W
LAKE WALES TO HAINES CITY

INTERSECTION R/W
RT. STA. 2022+94.75

REVISION	BY	DATE
R/W Reg (2001+75) & 2.25.63 Supersedes	J.W.P. T.O.W.	2-26-63
Add-Hand R/W	T.O.W.	2-25-63
Add-Sub	R.H.C. & R.C.S.	12-12-62
Sec. Line tie	B.H.C. & J.W.P.	12-13-62

STATE OF FLORIDA
STATE ROAD DEPARTMENT

RIGHT OF WAY MAP

STATE ROAD No. SR-25, US-27 POLK COUNTY

	BY	DATE	APPROVED BY	DATE
DRAWN	R.H.C.	10-30-62		
TRACED	B.L.N.	11-1-62	DISTRICT ENGINEER	
CHECKED	D. C.	11-6-62		
COMPARED			ENGINEER OF RIGHTS OF WAY	
INDEXED			STATE HIGHWAY ENGINEER	

SECTION. 16180-2103 SHEET 6 OF

FED. ROAD DIV. No.	STATE	PROJECT No.	FISCAL YEAR	SHEET No.
3	FLA.	16180-2103		7

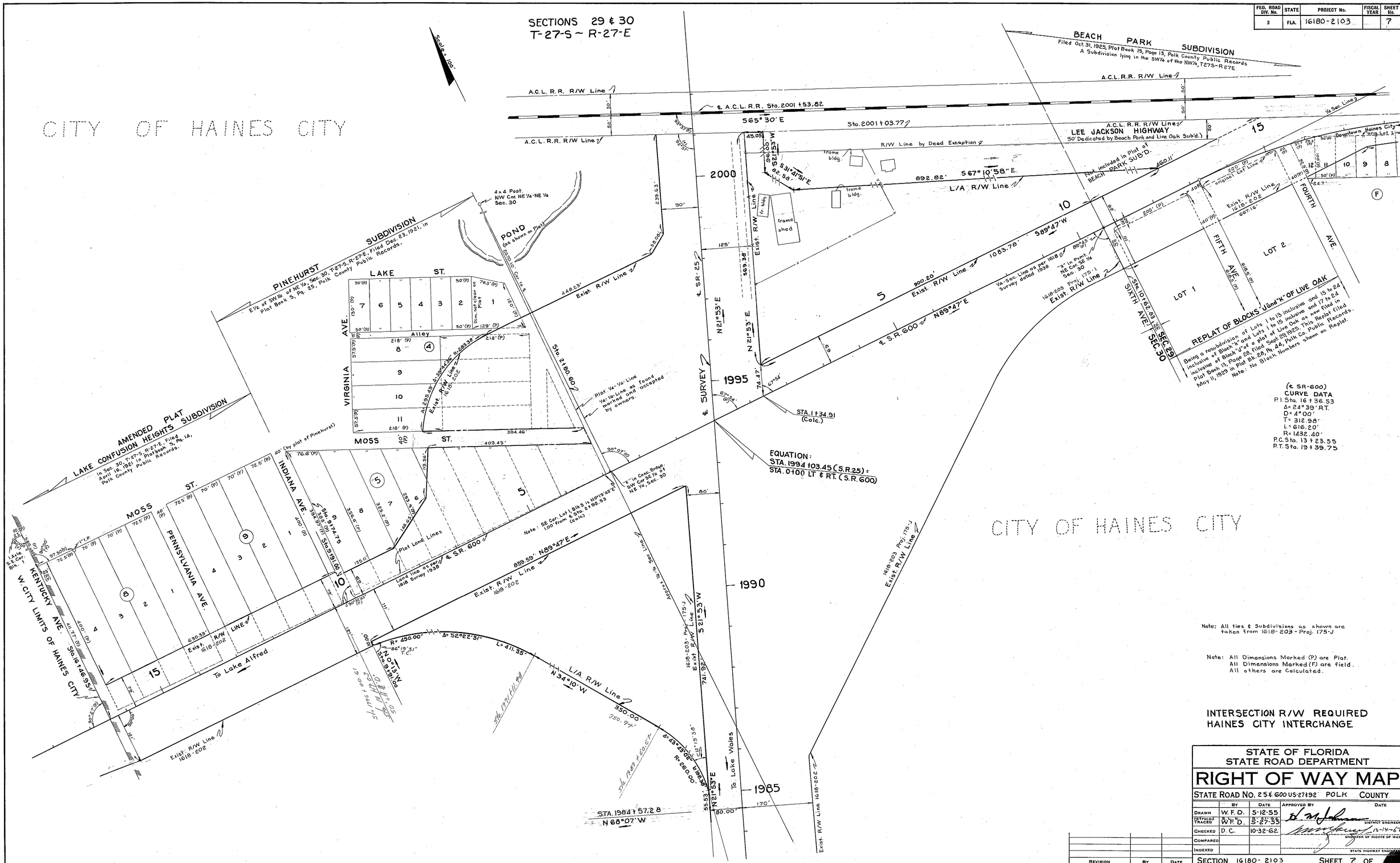

STATE OF FLORIDA
STATE ROAD DEPARTMENT

RIGHT OF WAY MAP

STATE ROAD No. 25 & 600 US-27 & 92 POLK COUNTY

	BY	DATE	APPROVED BY	DATE
DRAWN	W.F.D.	5-12-55		
REVISED TRACED	W.F.D.	5-27-55	DISTRICT ENGINEER	
CHECKED	D.C.	10-32-62	ENGINEER OF RIGHTS OF WAY	12-14-62
COMPARED				
INDEXED			STATE HIGHWAY ENGINEER	

REVISION	BY	DATE

SECTION. 16180-2103 SHEET 7 OF

A. R. COGSWELL, JACKSONVILLE

FED. ROAD DIV. No.	STATE	PROJECT No.	FISCAL YEAR	SHEET No.
3	FLA.	16180-2103		8

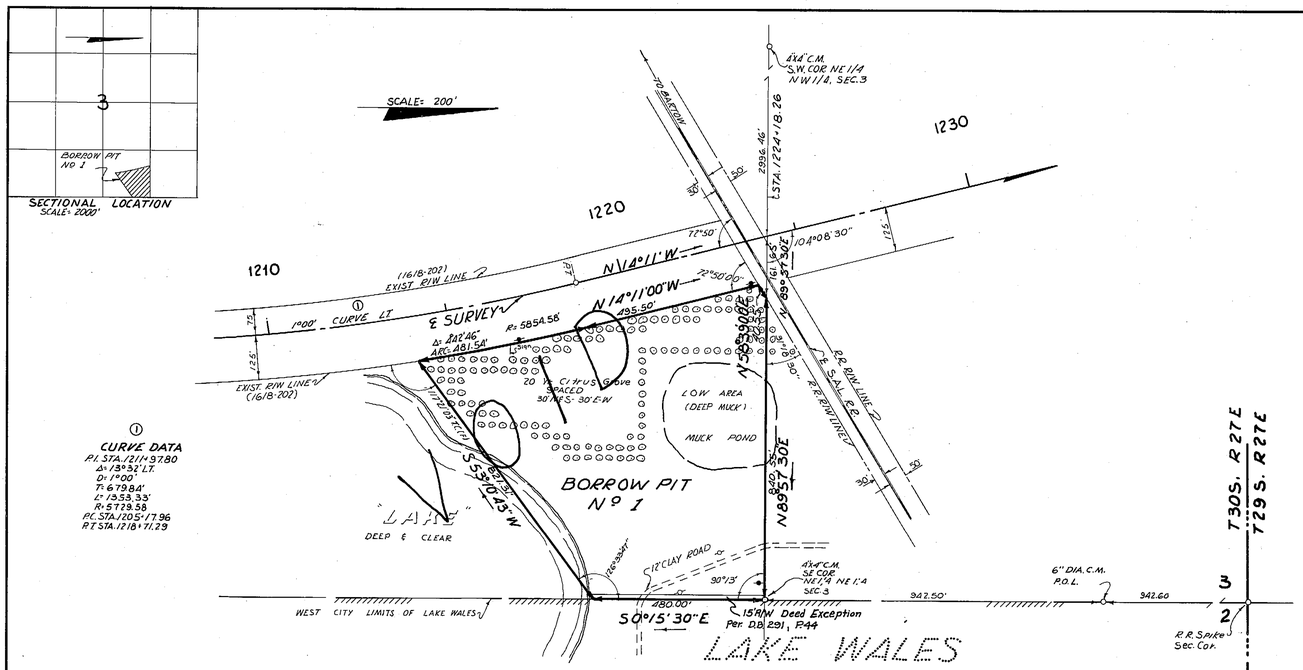

Replaced by P.t Nº 16 - Sheet Nº 11

BORROW PIT Nº 1

R.T. STA. 1224+18.26

NO DRAIN REQ'D

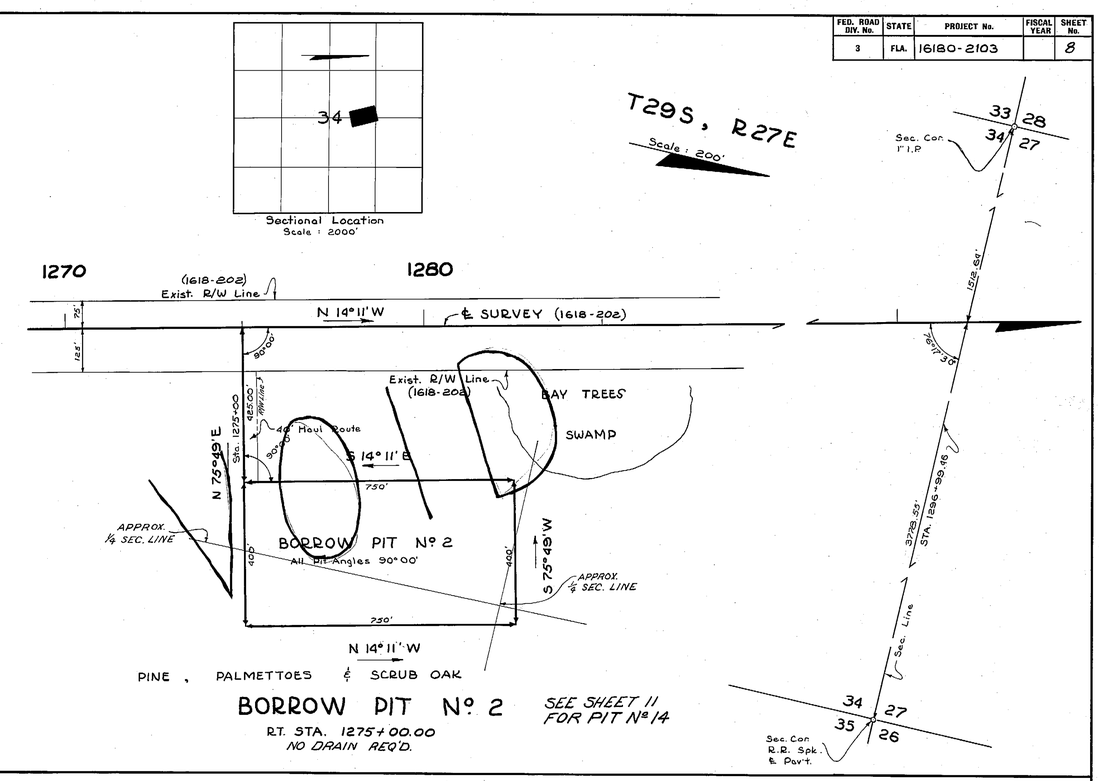

BORROW PIT Nº 2

R.T. STA. 1275+00.00

NO DRAIN REQ'D.

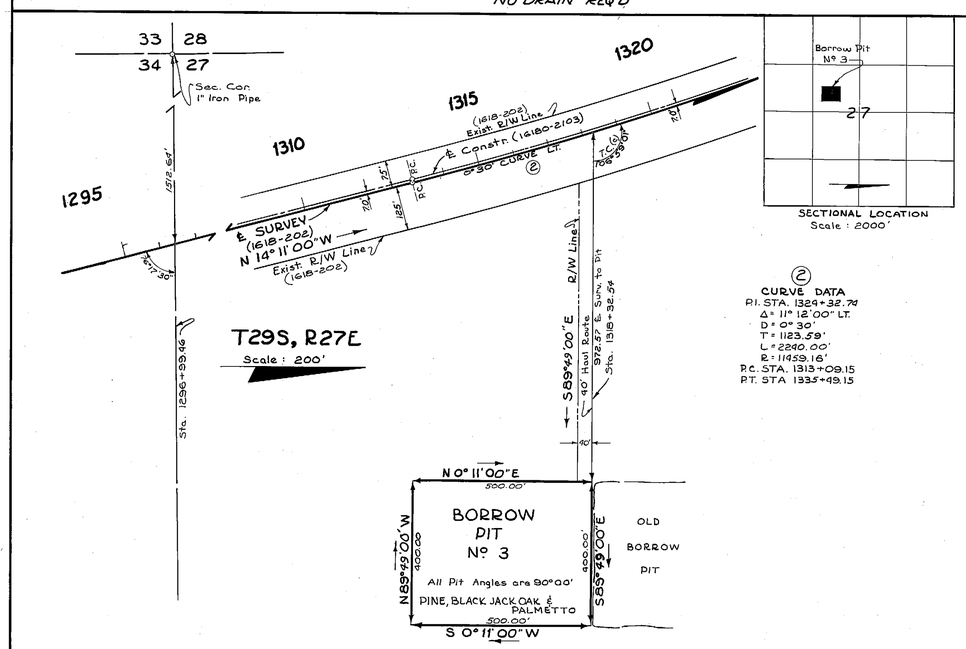

BORROW PIT Nº 3

R.T. STA. 1318+32.54

NO DRAIN REQ'D.

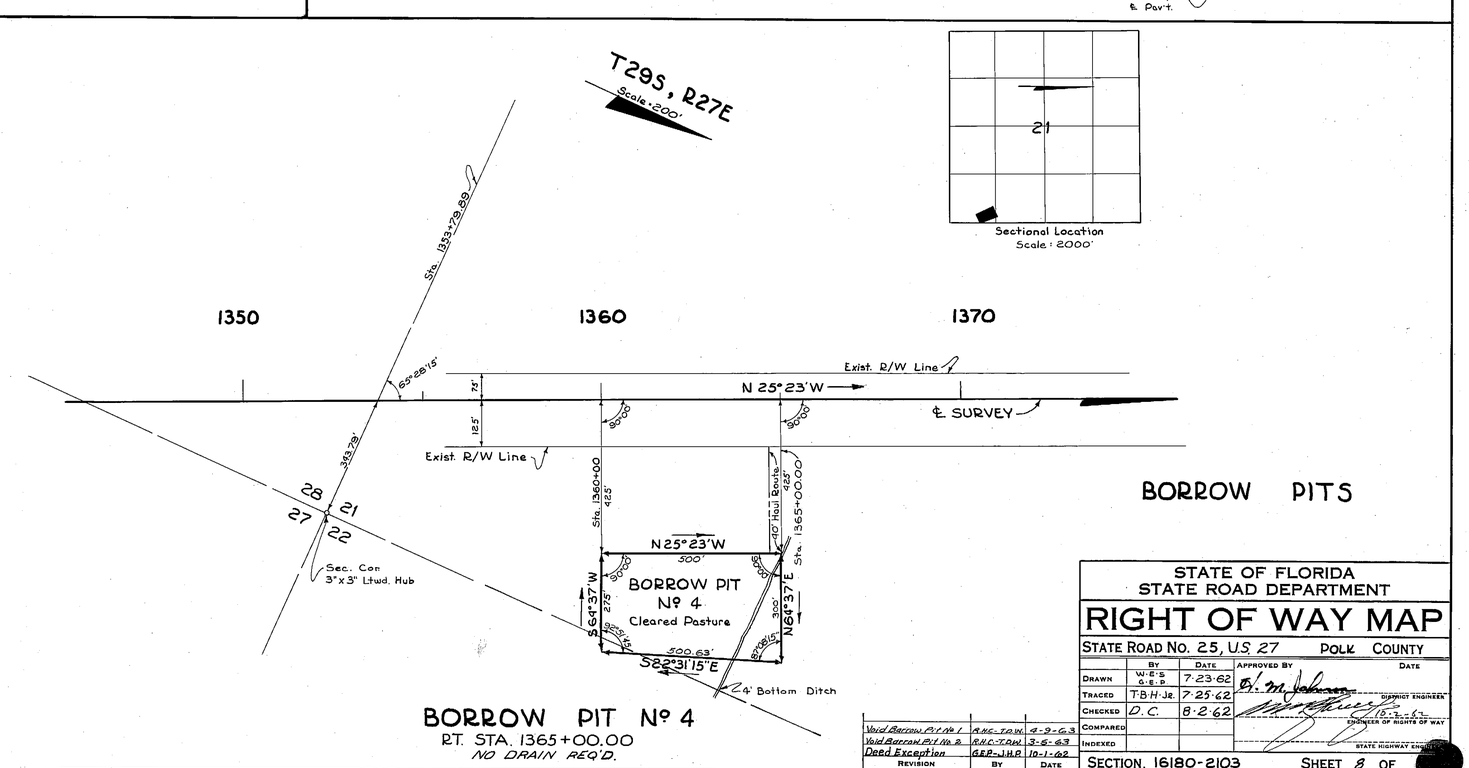

BORROW PIT Nº 4

R.T. STA. 1365+00.00

NO DRAIN REQ'D.

BORROW PITS

Void Borrow Pit No 1	R.H.C.-T.D.W.	4-9-63
Void Borrow Pit No 2	R.H.C.-T.D.W.	3-5-63
Deed Exception	G.E.P.-J.H.P.	10-1-62
REVISION	BY	DATE

STATE OF FLORIDA
STATE ROAD DEPARTMENT

RIGHT OF WAY MAP

STATE ROAD No. 25, U.S. 27 POLK COUNTY

	BY	DATE	APPROVED BY	DATE
DRAWN	W.E.S. G.E.P.	7-23-62		
TRACED	T.B.H. Jr.	7-25-62	DISTRICT ENGINEER	
CHECKED	D.C.	8-2-62		
COMPARED			ENGINEER OF RIGHTS OF WAY	
INDEXED			STATE HIGHWAY ENGINEER	

SECTION. 16180-2103 SHEET 8 OF

FED. ROAD DIV. No.	STATE	PROJECT No.	FISCAL YEAR	SHEET No.
3	FLA.	16180-2103		9

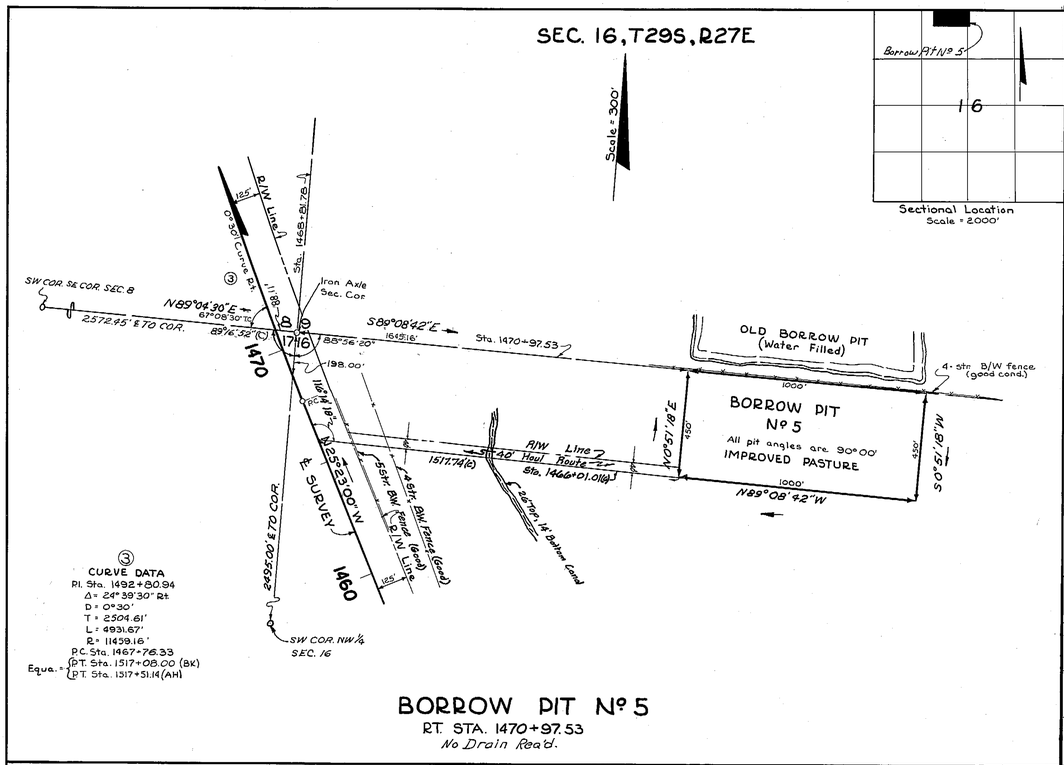

BORROW PIT No 5

RT. STA. 1470+97.53

No Drain Req'd.

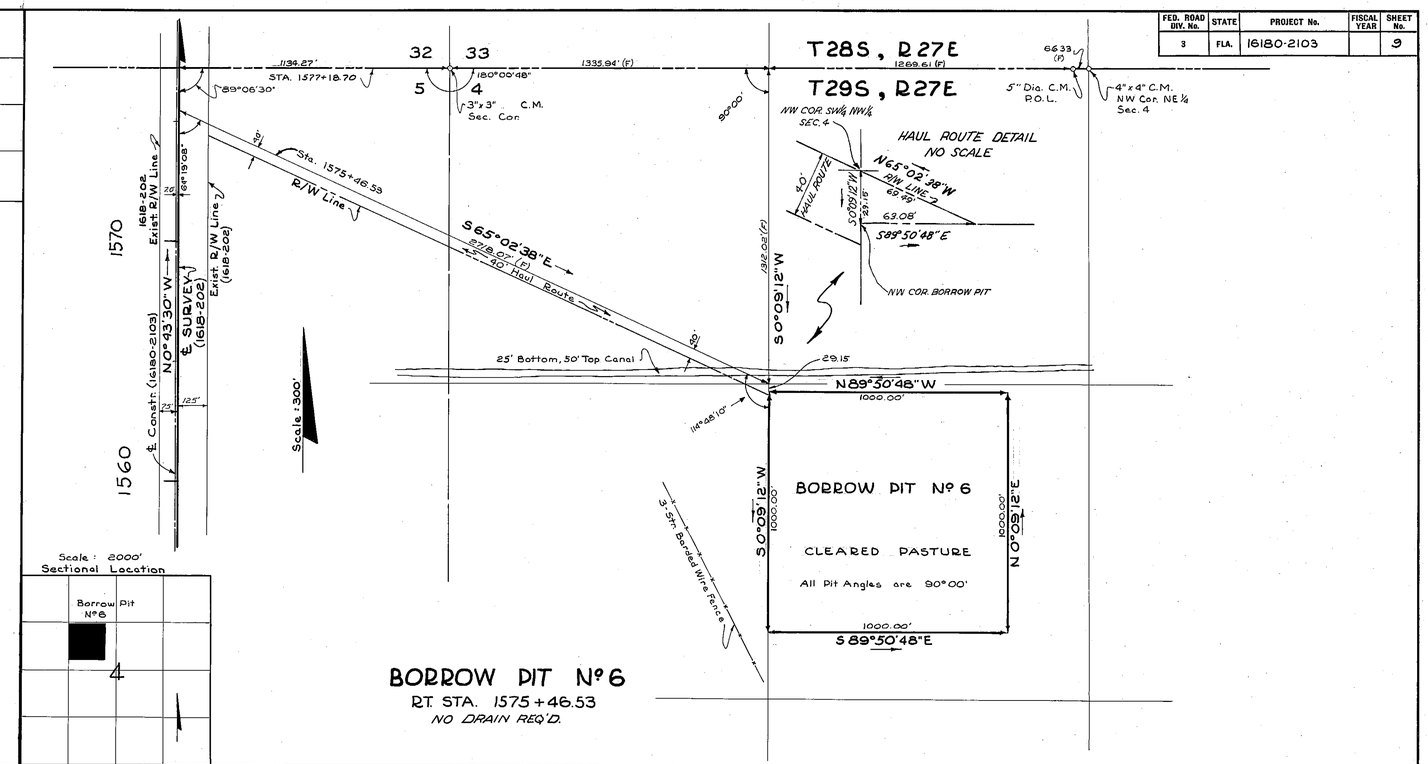

BORROW PIT No 6

RT. STA. 1575+46.53

NO DRAIN REQ'D.

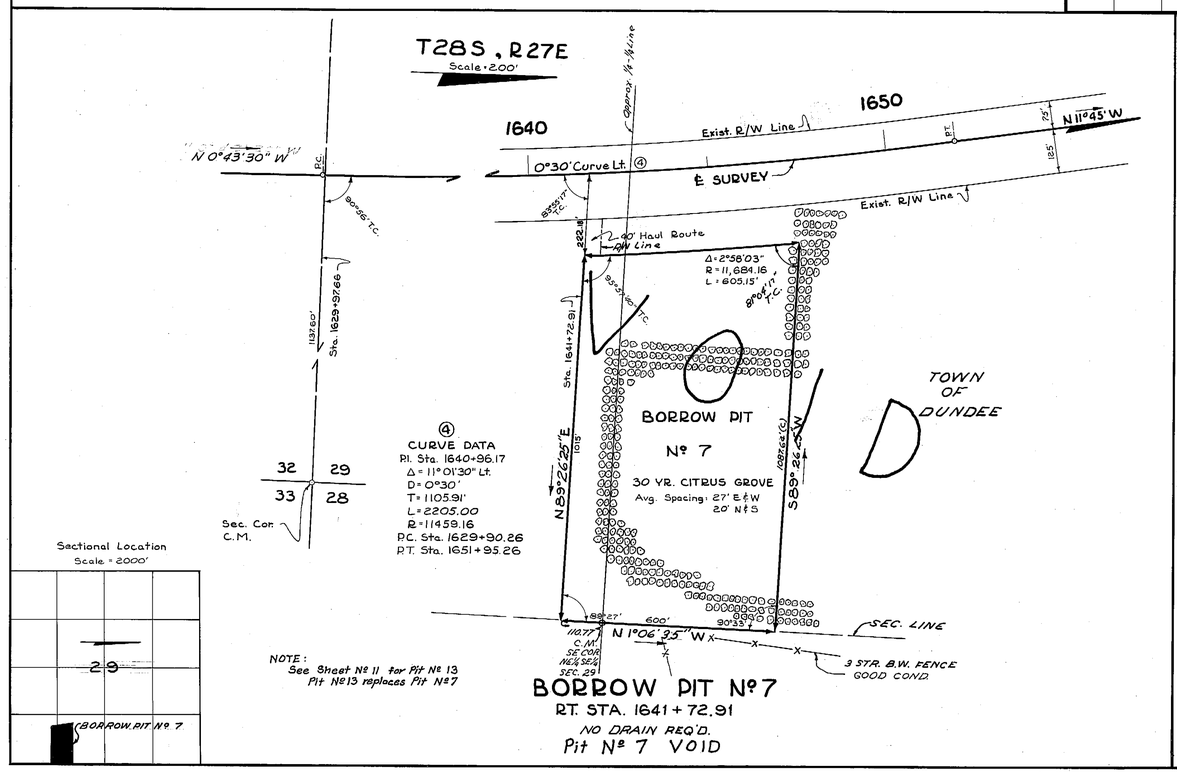

BORROW PIT No 7

RT. STA. 1641+72.91

NO DRAIN REQ'D.

Pit No 7 VOID

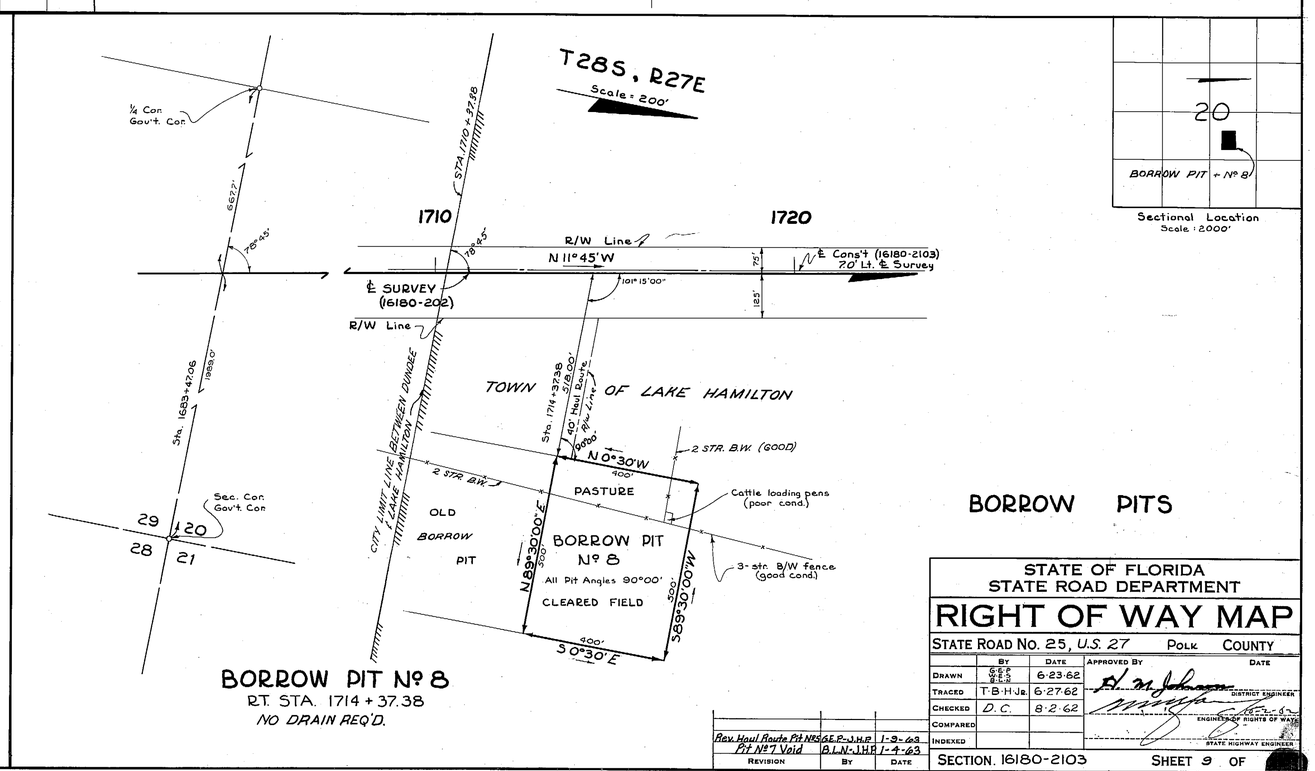

BORROW PIT No 8

RT. STA. 1714+37.38

NO DRAIN REQ'D.

BORROW PITS

STATE OF FLORIDA
STATE ROAD DEPARTMENT

RIGHT OF WAY MAP

STATE ROAD No. 25, U.S. 27 POLK COUNTY

	By	Date	Approved By	Date
Drawn	G.E.P. G.E.P. R.L.B.	6-23-62	H. M. Johnson — District Engineer	
Traced	T.B.H.Jr.	6-27-62		
Checked	D.C.	8-2-62	Engineer of Rights of Way	
Compared				
Indexed			State Highway Engineer	

Revision	By	Date
Rev. Haul Route Pit No 5	G.E.P.-J.H.P.	1-9-63
Pit No 7 Void	B.L.N.-J.H.P.	1-4-63

SECTION 16180-2103 SHEET 9 OF

FED. ROAD DIV. No.	STATE	PROJECT No.	FISCAL YEAR	SHEET No.
3	FLA.	16180-2103		10

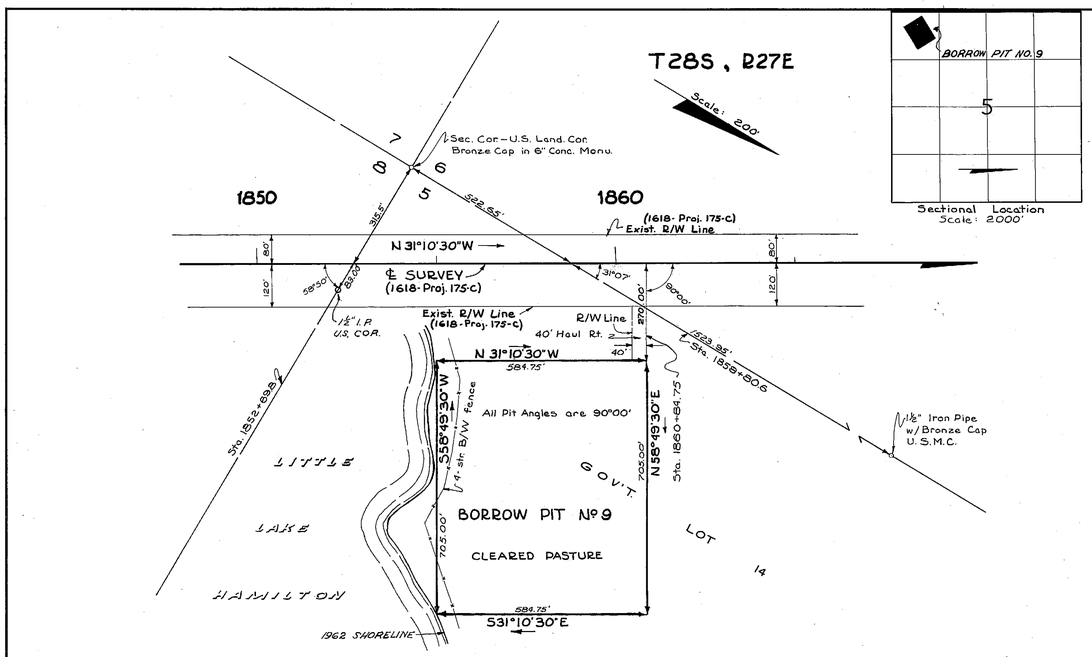

BORROW PIT Nº 9

RT. STA. 1860+84.75

NO DRAIN REQ'D.

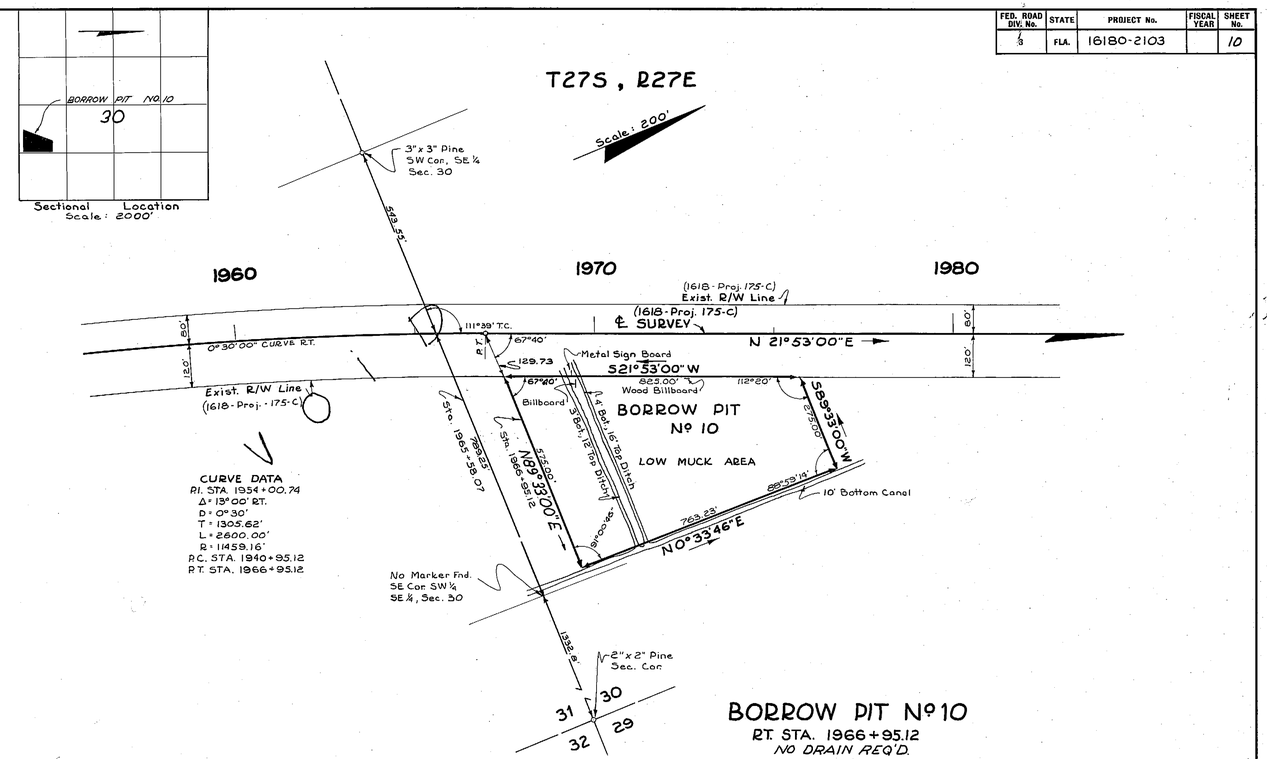

BORROW PIT Nº 10

RT. STA. 1966+95.12

NO DRAIN REQ'D.

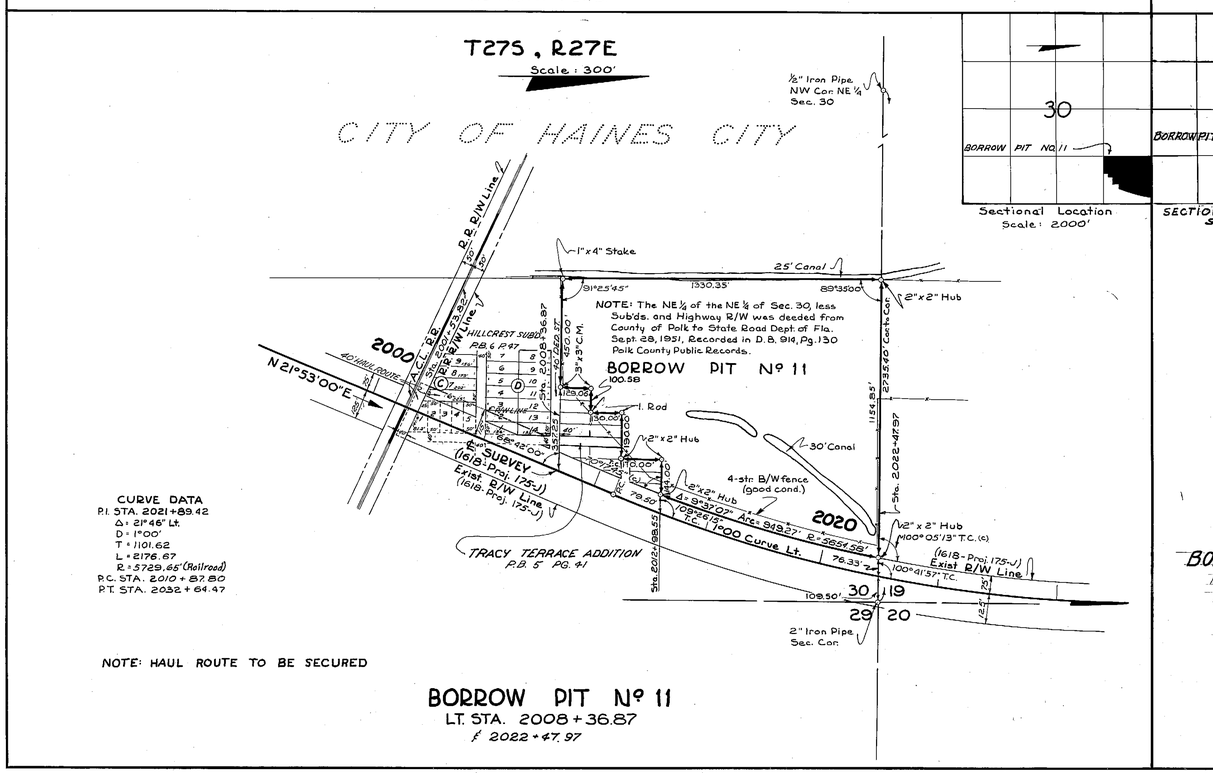

BORROW PIT Nº 11

LT. STA. 2008 + 36.87

℄ 2022 + 47.97

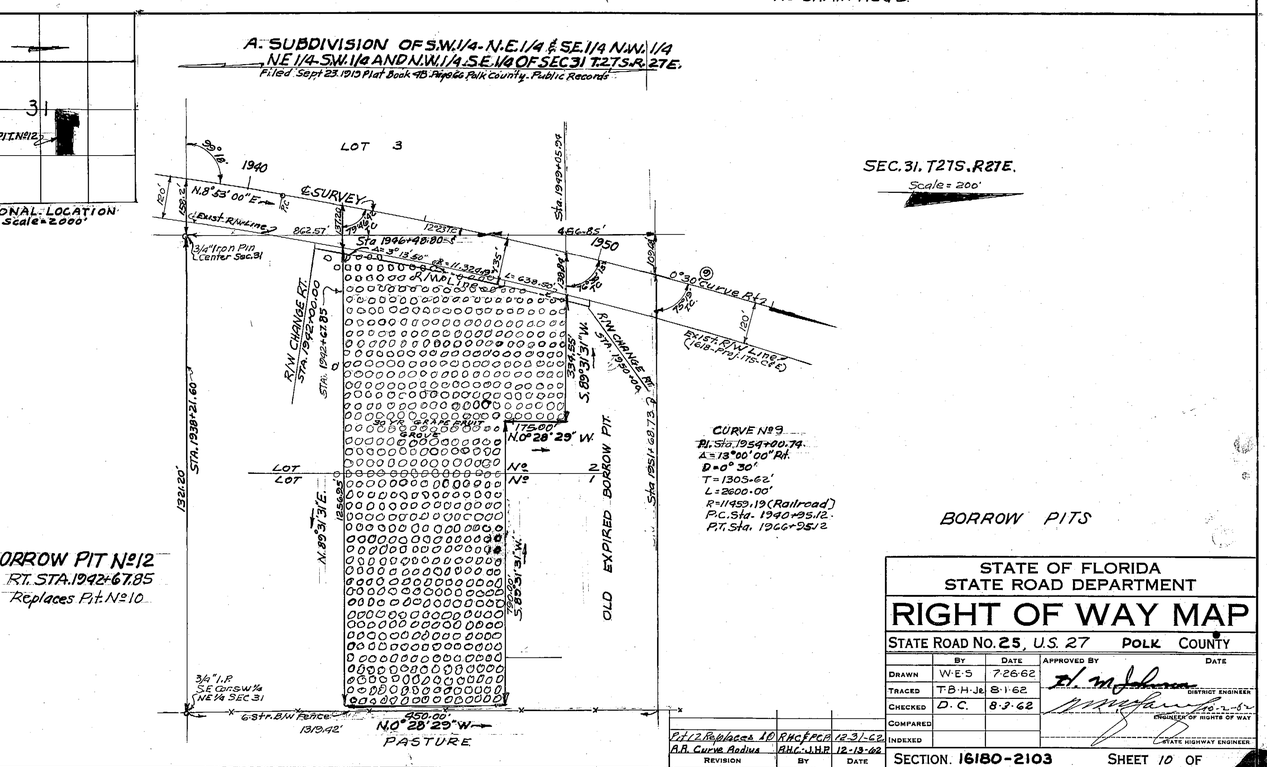

P.I. 12 Replaces 10	P.W.C.	P.C.P.	12-31-62
A.R. Curve Radius	B.H.C.	J.H.P.	12-13-62
REVISION	BY		DATE

STATE OF FLORIDA
STATE ROAD DEPARTMENT

RIGHT OF WAY MAP

STATE ROAD No. 25, U.S. 27 POLK COUNTY

	BY	DATE	APPROVED BY	DATE
DRAWN	W.E.S.	7-26-62		
TRACED	T.B.H.-J.B.	8-1-62	DISTRICT ENGINEER	
CHECKED	D.C.	8-3-62	ENGINEER OF RIGHTS OF WAY	
COMPARED				
INDEXED			STATE HIGHWAY ENGINEER	

SECTION. 16180-2103 SHEET 10 OF

A. R. COOSWELL, JACKSONVILLE

FED. ROAD DIV. No.	STATE	PROJECT No.	FISCAL YEAR	SHEET No.
3	FLA.	16180-2103		11

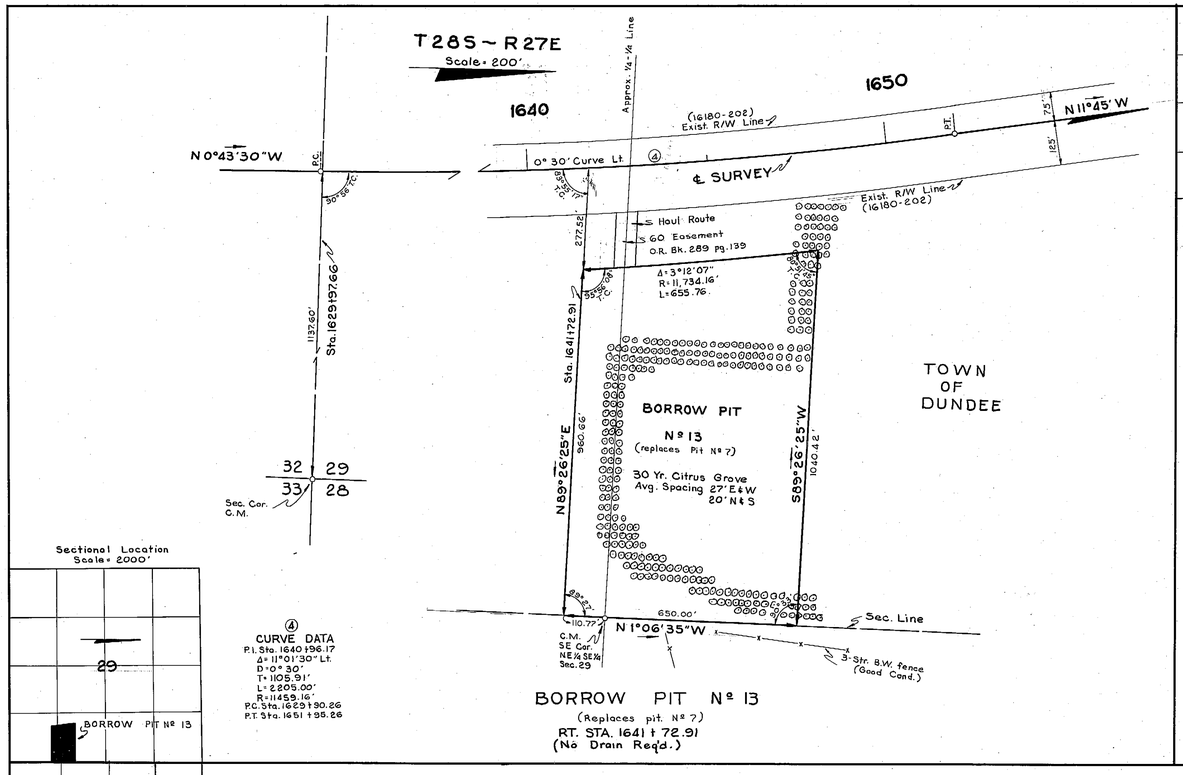

BORROW PIT Nº 13
(Replaces pit. Nº 7)
RT. STA. 1641+72.91
(No Drain Req'd.)

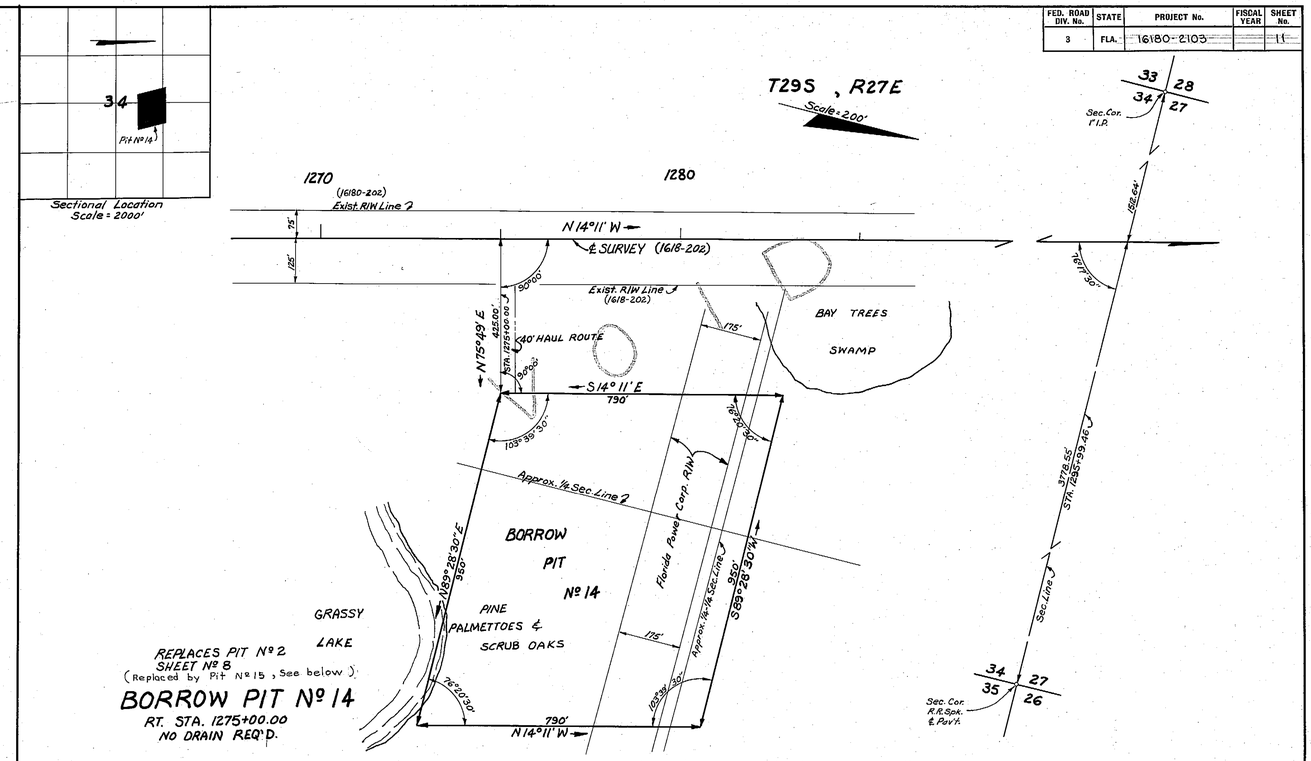

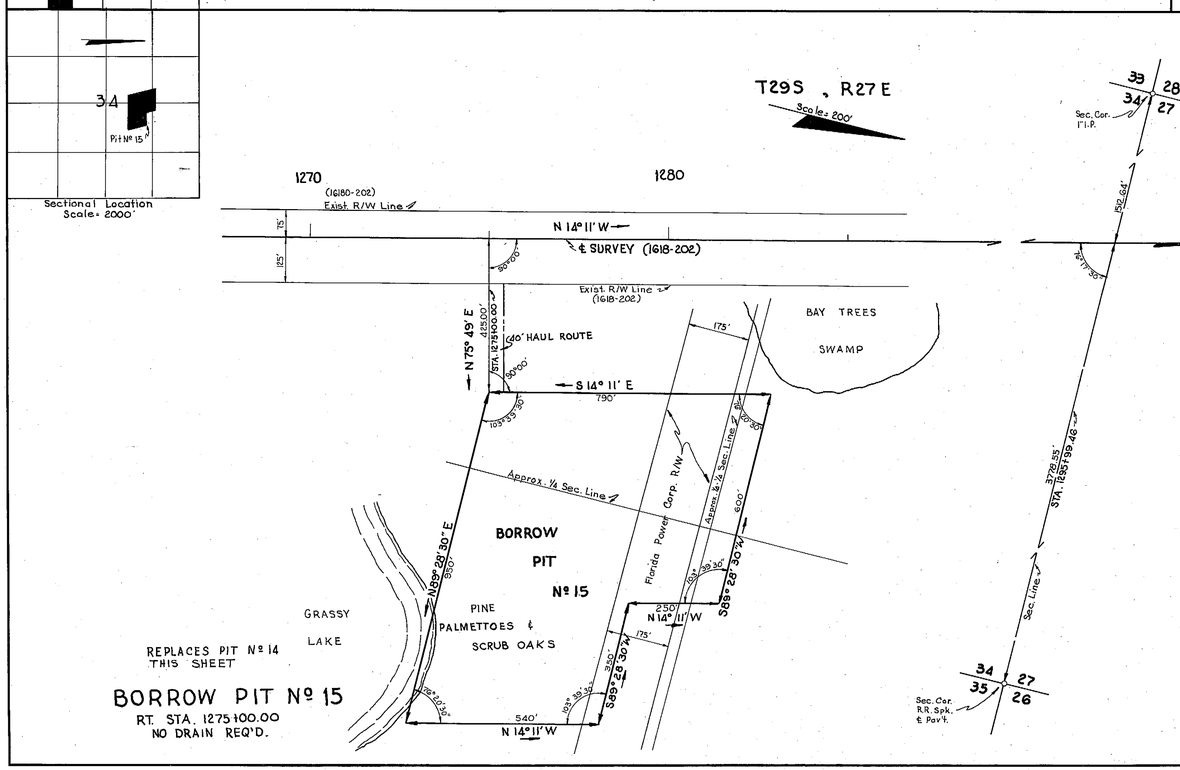

REPLACES PIT Nº 14
THIS SHEET

BORROW PIT Nº 15
RT. STA. 1275+00.00
NO DRAIN REQ'D.

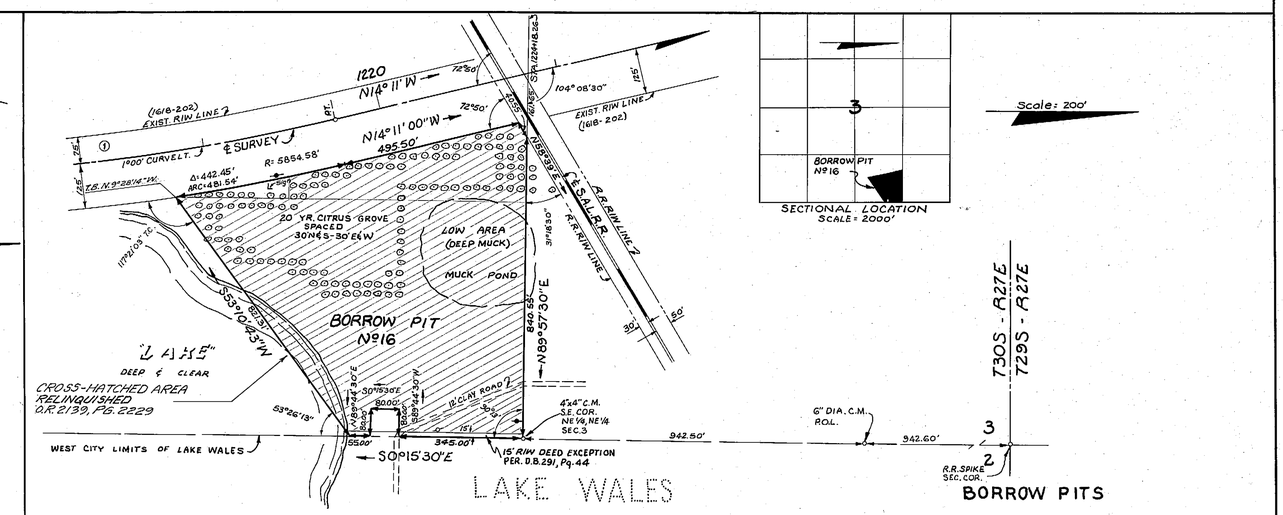

CURVE DATA
P.I. STA. 1211+97.80
Δ = 13°32' Lt.
D = 1°20'
T = 679.84'
L = 1353.33'
R = 5729.58'
P.C. STA. 1205+17.96
P.T. STA. 1218+71.29

Replaces Pit Nº 1 Sheet Nº 8

BORROW PIT Nº 16
RT. STA. 1224+18.26
NO DRAIN REQ'D.

Revision	By	Date
Show Area to be Relinquished	WPM-dfs	3-22-83
Added Pit Nº 16	RHC-TDH	4-8-63
Changed bearing	BLN-TDH	3-18-63
ADDED PIT Nº 15	B.L.N.	3-13-63
ADDED PIT Nº 14	RHC-TDH	3-5-63

STATE OF FLORIDA
STATE ROAD DEPARTMENT

RIGHT OF WAY MAP

STATE ROAD No. 25, US 27 POLK COUNTY

	BY	DATE	APPROVED BY	DATE
DRAWN	B.L.N.	1-4-63	D. M. Johnson	DISTRICT ENGINEER
TRACED	B.L.N.	1-4-63		
CHECKED	W.J.P.	1-4-63		2-7-63 ENGINEER OF RIGHTS OF WAY
COMPARED				
INDEXED				STATE HIGHWAY ENGINEER

SECTION 16180-2103 SHEET 11 OF

A. R. COGSWELL, JACKSONVILLE