# STATE OF FLORIDA
# DEPARTMENT OF TRANSPORTATION

# MAPS OF THE
# STATE HIGHWAY
# RIGHT OF WAY MAP

STATE ROAD NO. 25 (U.S. 27)
ROADWAY ID 16180-000
F.A. PROJECT N/A
FINANCIAL PROJECT ID 1977101
FROM: HOLLYHILL GROVE RD.#1
TO: NORTH OF HOMERUN BLVD.
POLK COUNTY, FLORIDA
LENGTH: 1.859 MILES

## LEGEND

| | | |
|---|---|---|
| Ac | • | ACRES |
| AH | • | AHEAD |
| ALUM | • | ALUMINUM |
| BK | • | BACK |
| ℄ | • | BASE LINE |
| (C) | • | COMPUTED |
| C.B. | • | CHORD BEARING |
| C | • | CHORD DISTANCE |
| CLF | • | CHAIN LINK FENCE |
| CM | • | CONCRETE MONUMENT |
| CMP | • | CORRUGATED METAL PIPE |
| CO. | • | COMPANY |
| COR | • | CORNER |
| C.R. | • | COUNTY ROAD |
| D | • | DEGREE OF CURVE |
| DR. | • | DRIVE |
| Δ | • | DELTA ANGLE |
| D.O.T. | • | DEPARTMENT OF TRANSPORTATION |
| F.A. | • | FEDERAL AID |
| FD. | • | FOUND |
| F.D.O.T. | • | FLORIDA DEPARTMENT OF TRANSPORTATION |
| FHWA | • | FEDERAL HIGHWAY ADMINISTRATION |
| F.P. | • | FINANCIAL PROJECT |
| G.P.S. | • | GLOBAL POSITIONING SYSTEM |
| ID | • | IDENTIFICATION |
| INC | • | INCORPORATED |
| IP | • | IRON PIPE |
| IPC | • | IRON PIPE AND CAP |
| IRC | • | IRON ROD AND CAP |
| L | • | ARC LENGTH |
| LB | • | LICENSE SURVEYOR & MAPPER BUSINESS REGISTRATION NUMBER |
| LT. | • | LEFT |
| LW | • | LIGHTWOOD |
| N/A | • | NOT APPLICABLE |
| NO.- NO. | • | NUMBER |
| N.T.S. | • | NOT TO SCALE |
| (P) | • | PLATTED DATA |
| P.B. | • | PLAT BOOK |
| P.C. | • | POINT OF CURVATURE |
| P.C.C. | • | POINT OF COMPOUND CURVATURE |
| P.C.P. | • | PERMANENT CONTROL POINT |
| PG. | • | PAGE |
| P.I. | • | POINT OF INTERSECTION |
| PK | • | PARKER KALON |
| PLS | • | PROFESSIONAL LAND SURVEYOR |
| P.O.C. | • | POINT ON CURVE |
| P.O.L. | • | POINT ON LINE |
| P.O.T. | • | POINT ON TANGENT |
| P.R.C. | • | POINT OF REVERSE CURVATURE |
| PRM | • | PERMANENT REFERENCE MONUMENT |
| PSM | • | PROFESSIONAL SURVEYOR AND MAPPER |
| P.T. | • | POINT OF TANGENCY |
| R | • | RADIUS |
| RD. | • | ROAD |
| REF. | • | REFERENCE |
| RGE | • | RANGE |
| RLS | • | REGISTERED LAND SURVEYOR |
| R.P. | • | REFERENCE POINT |
| R/R | • | RAILROAD |
| RT. | • | RIGHT |
| R/W | • | RIGHT OF WAY |
| S. | • | SOUTH |
| SEC | • | SECTION |
| sf | • | SQUARE FEET |
| SIRC | • | SET ⅝" IRON ROD AND CAP MARKED LB 6429 UNLESS NOTED OTHERWISE |
| S.R. | • | STATE ROAD |
| SPKND | • | SET PARKER KALON NAIL & 1 ¼" DISK "LB 6429" (ECHEZABAL & ASSOCIATES, INC.) |
| ST. | • | STREET |
| STA. | • | STATION |
| T | • | TANGENT LENGTH |
| T-C | • | TANGENT TO CURVE |
| TWP | • | TOWNSHIP |
| U.S. | • | UNITED STATES HIGHWAY |
| W | • | WEST |
| W/ | • | WITH |
| W.P.I. | • | WORK PROGRAM ITEM |

COUNTY LINE
TOWNSHIP LINE
SECTION LINE
CITY LIMIT LINE
BASELINE SURVEY
RAILROADS
PROPERTY LINE
¼ SECTION LINE
EXISTING EASEMENT
VACATED/ORIGINAL LOT LINE
GOVERNMENT LOT LINE
GOVERNMENT MEANDER LINE
EXISTING R/W LINE

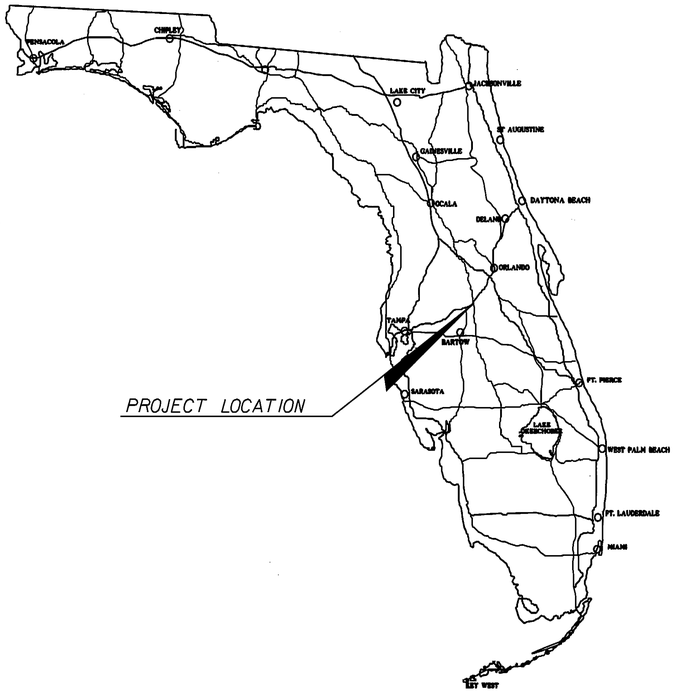


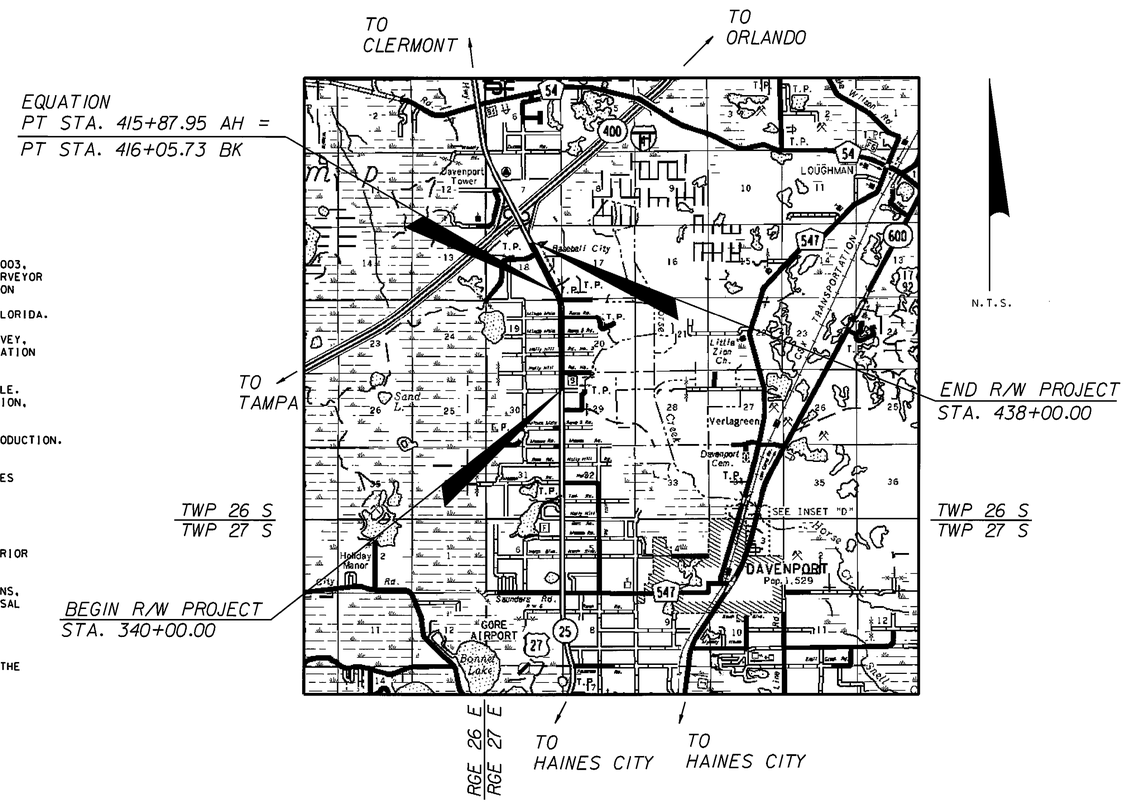


## GENERAL NOTES

1. THIS RIGHT OF WAY MAP IS SUPPORTED BY A RIGHT OF WAY CONTROL SURVEY DATED APRIL 29, 2003, PREPARED UNDER THE RESPONSIBLE CHARGE OF EDDIE L. RICHARDSON, FLORIDA PROFESSIONAL SURVEYOR AND MAPPER NUMBER 4797.CERTIFIED COPIES OF THE RIGHT OF WAY CONTROL SURVEY MAP (SECTION 16180-000 / FINANCIAL PROJECT ID 1977101) ARE FILED OF RECORD IN THE DISTRICT ONE HEADQUARTERS OFFICE OF THE FLORIDA DEPARTMENT OF TRANSPORTATION, LOCATED IN BARTOW, FLORIDA.
2. BEARINGS SHOWN ON THIS MAP ARE BASED ON THE ABOVE REFERENCED RIGHT OF WAY CONTROL SURVEY, DERIVING A BEARING OF N 00°09'35" W BETWEEN SURVEY BASE LINE STATION 340+00.00 AND STATION 394+97.00.
3. PROPERTY BOUNDARIES DETERMINED FROM CERTIFIED SURVEYS, PLATS OF RECORD AND RECORD TITLE. ALL REFERENCED OFFICIAL RECORDS AND PLATS ARE RECORDED IN THE COUNTY OF PROJECT LOCATION, UNLESS OTHERWISE NOTED.
4. ATTENTION IS DIRECTED TO THE FACT THAT THIS MAP MAY HAVE BEEN ALTERED IN SIZE BY REPRODUCTION. THIS MUST BE CONSIDERED WHEN OBTAINING SCALED DATA.
5. THE EFFECTS OF ROUNDING MUST BE CONSIDERED WHEN USING THIS MAP. ALL BEARINGS AND ANGLES HAVE BEEN ROUNDED TO THE NEAREST SECOND WITH DISTANCES BEING ROUNDED TO THE NEAREST HUNDREDTH OF A FOOT.
6. ALL DISTANCES ARE FIELD MEASURED UNLESS OTHERWISE NOTED.
7. ONLY FIXED IMPROVEMENTS PERTINENT TO THE PARCELS TO BE ACQUIRED ARE SHOWN. FIXED INTERIOR IMPROVEMENTS AND UNDERGROUND FOUNDATION ENCROACHMENTS, IF ANY, HAVE NOT BEEN LOCATED.
8. THIS RIGHT OF WAY MAP WAS PREPARED FOR THE PURPOSE OF PREPARING LEGAL LAND DESCRIPTIONS, ACQUISITION DOCUMENTS, MONUMENTATION, PROPERTY MANAGEMENT AND AS AN AID IN THE APPRAISAL OF THE RIGHT OF WAY REQUIRED FOR TRANSPORTATION FACILITIES.

   **THIS MAP IS NOT A SURVEY**
9. THE BASE LINE OF SURVEY WAS ESTABLISHED ALONG A 32.00' OFFSET LINE TO THE RIGHT FROM THE CENTER LINE OF SURVEY SHOWN ON THE RIGHT OF WAY MAPS FOR SECTION: 16180-2505.

SHEET INDEX

| SHEET NO. | DESCRIPTION |
|---|---|
| 1 | COVER SHEET |
| 2-3 | KEY SHEETS |
| 4-12 | DETAIL SHEETS |
| 13 | TABLE OF OWNERSHIPS |

MAPS PREPARED BY:


ECHEZABAL & ASSOCIATES, INC.
Surveying & Mapping LB 6429
108 Country Club Drive
Tampa, Florida 33612
Ph: 813-933-2505


COVER SHEET
S.R. 25 (U.S. 27)
FROM HOLLYHILL GROVE RD. #1
TO NORTH OF HOMERUN BLVD.

RIGHT OF WAY MAP

FLORIDA DEPARTMENT OF TRANSPORTATION
RIGHT OF WAY MAPPING

APPROVED BY: M.A. Ryan DATE: 01/15/04
FOR DISTRICT SECRETARY

| REVISION | BY | DATE | REVISION | BY | DATE |
|---|---|---|---|---|---|
| | | | | | |

| | BY | DATE |
|---|---|---|
| PRELIM | C.A.Boyd | 6-6-03 |
| FINAL | E.Richardson | 1-5-04 |
| CHECKED | D.S.O.A. | 1-6-04 |

FED. PROJ. ID. N/A — SECTION 16180-000
STATE ROAD NO.25 (U.S. 27) — POLK COUNTY

MAPS PREPARED BY: ECHEZABAL & ASSOCIATES, INC.
FIELD BOOK NO.'S 500425, 500426, 500427 & 500555
W.P.I. NO.1118602
SCALE: N/A
FIN. PROJ. ID. 1977101 — SHEET 1

RWCOVR01.DGN




RIGHT OF WAY MAP

FLORIDA DEPARTMENT OF TRANSPORTATION
RIGHT OF WAY MAPPING

APPROVED BY: M.L. Kyser — DATE: 01/15/04
FOR DISTRICT SECRETARY

| REVISION | BY | DATE | REVISION | BY | DATE |
|---|---|---|---|---|---|
| | | | | | |

| | BY | DATE |
|---|---|---|
| PRELIM | C.A.Boyd | 6-6-03 |
| FINAL | E.Richardson | 1-5-04 |
| CHECKED | D.S.O.A. | 1-6-04 |

FED. PROJ. ID. N/A — SECTION 16180-000
STATE ROAD NO.25 (U.S. 27) — POLK COUNTY

MAPS PREPARED BY: ECHEZABAL & ASSOCIATES, INC.
W.P.I. No.1118602
FIELD BOOK NO.'S: SEE SHEET ONE
SCALE: 1" = 400'
FIN. PROJ. ID. 1977101 — SHEET 2

RWKEYM02.DGN

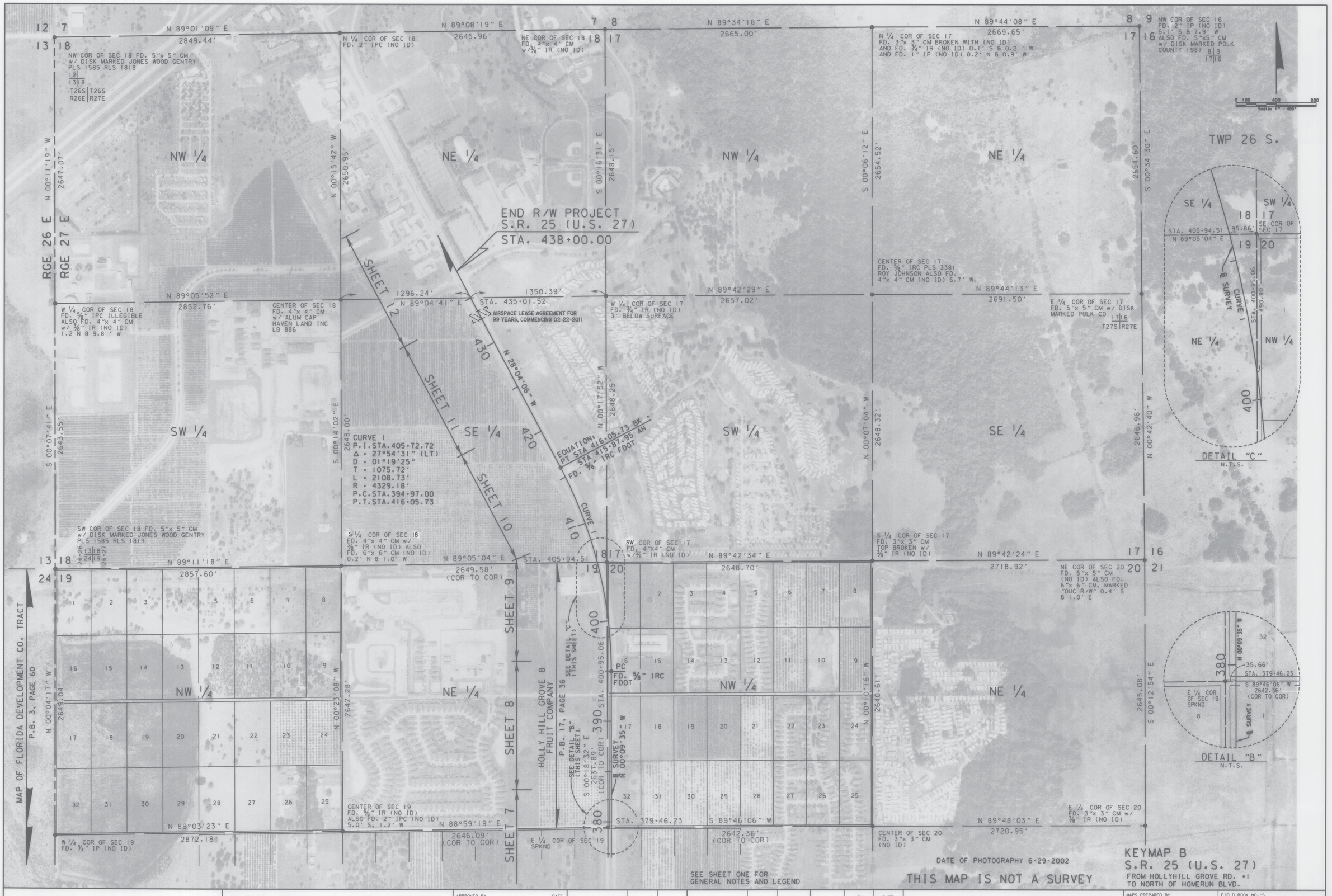


RIGHT OF WAY MAP

FLORIDA DEPARTMENT OF TRANSPORTATION
RIGHT OF WAY MAPPING

APPROVED BY M.A. K. DATE 01/15/04
FOR DISTRICT SECRETARY

| REVISION | BY | DATE |
|---|---|---|
| ADD LEASE AGREEMENT | K. CROFT | 02-24-2011 |

| REVISION | BY | DATE |
|---|---|---|
| | | |

| | BY | DATE |
|---|---|---|
| PRELIM | C.A.Boyd | 6-6-03 |
| FINAL | E.Richardson | 1-5-04 |
| CHECKED | D.S.Q.A. | 1-6-04 |

FED. PROJ. ID. N/A — SECTION 16180-000
STATE ROAD NO. 25 (U.S. 27) — POLK COUNTY

MAPS PREPARED BY ECHEZABAL & ASSOCIATES, INC.
W.P.I. No. 1118602
FIELD BOOK NO. 'S SEE SHEET ONE
SCALE: 1" = 400'
FIN. PROJ. ID. 1977101
SHEET 3

PLOT DATE: 1/6/2004
RWKEYMO3.DGN - RWKEYMO3.HMR

RWKEYMO3.DGN

| RIGHT OF WAY MAP | FLORIDA DEPARTMENT OF TRANSPORTATION<br>RIGHT OF WAY MAPPING | APPROVED BY M.A. [illegible] DATE 01/15/04<br>FOR DISTRICT SECRETARY | REVISION | BY | DATE | REVISION | BY | DATE |
|---|---|---|---|---|---|---|---|---|

| | BY | DATE |
|---|---|---|
| PRELIM | C.A.Boyd | 6-6-03 |
| FINAL | E.Richardson | 1-5-04 |
| CHECKED | D.S.O.A. | 1-6-04 |

FED. PROJ. ID. N/A — SECTION 16180-000

STATE ROAD NO. 25 (U.S. 27) — POLK COUNTY

MAPS PREPARED BY ECHEZABAL & ASSOCIATES, INC. — FIELD BOOK NO. 'S SEE SHEET ONE

W.P.I. No. 1118602 — SCALE: 1" = 40'

FIN. PROJ. ID. 1977101 — SHEET 4

RWDETL04.DGN

| RIGHT OF WAY MAP | FLORIDA DEPARTMENT OF TRANSPORTATION<br>RIGHT OF WAY MAPPING | APPROVED BY M.A. Kyn DATE 01/15/04<br>FOR DISTRICT SECRETARY | ADD PARCEL 501 / FINAL MONUMENTATION — REVISION | K. CROFT / NTT — BY | 09-21-12 / 03-12-12 — DATE | REVISION | BY | DATE |
|---|---|---|---|---|---|---|---|---|

| | BY | DATE |
|---|---|---|
| PRELIM | C.A.Boyd | 6-6-03 |
| FINAL | E.Richardson | 1-5-04 |
| CHECKED | D.S.Q.A. | 1-6-04 |

FED. PROJ. ID. N/A — SECTION 16180-000

STATE ROAD NO.25 (U.S. 27) — POLK COUNTY

MAPS PREPARED BY ECHEZABAL & ASSOCIATES, INC. — W.P.I. No.1118602

FIELD BOOK NO.'S SEE SHEET ONE — SCALE: 1" = 40'

FIN. PROJ. ID. 1977101 — SHEET 5

RWDETL05.DGN




| RIGHT OF WAY MAP | FLORIDA DEPARTMENT OF TRANSPORTATION<br>RIGHT OF WAY MAPPING | APPROVED BY M.A. Kyn DATE 01/15/04<br>FOR DISTRICT SECRETARY | REVISION | BY | DATE | REVISION | BY | DATE | | BY | DATE |
|---|---|---|---|---|---|---|---|---|---|---|---|
| | | | | | | | | | PRELIM | C.A.Boyd | 6-6-03 |
| | | | | | | | | | FINAL | E.Richardson | 1-5-04 |
| | | | | | | | | | CHECKED | D.S.Q.A. | 1-6-04 |

| | | | |
|---|---|---|---|
| FED. PROJ. ID. N/A | SECTION 16180-000 | MAPS PREPARED BY ECHEZABAL & ASSOCIATES, INC. W.P.I. No.1118602 | FIELD BOOK NO.'S SEE SHEET ONE SCALE: 1" = 40' |
| STATE ROAD NO.25 (U.S. 27) | POLK COUNTY | FIN. PROJ. ID. 1977101 | SHEET 6 |

PLOT DATE: 1/6/2004
RWDETL06.DGN - RWDETL06.HMR

RWDETL06.DGN

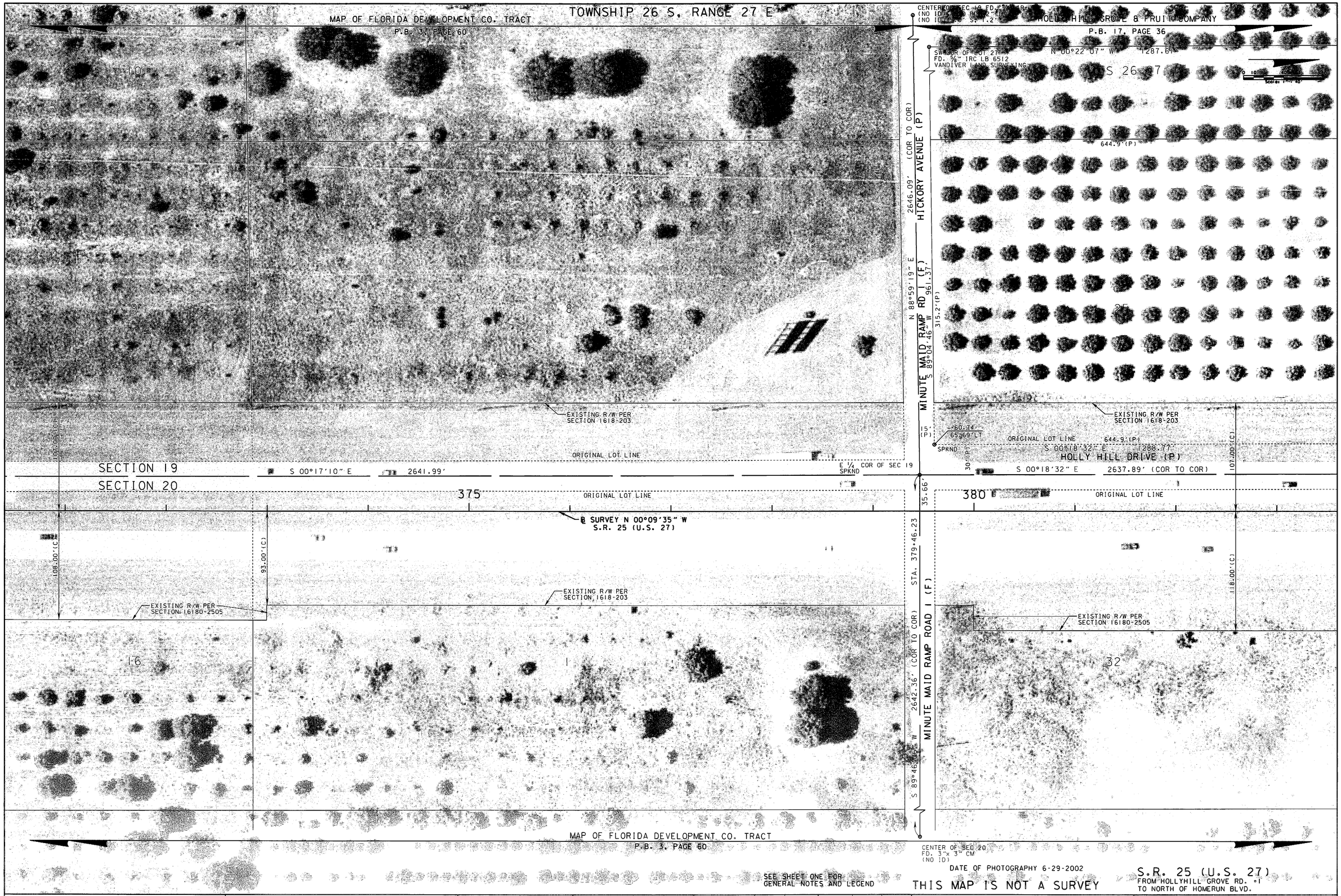


SEE SHEET ONE FOR GENERAL NOTES AND LEGEND

DATE OF PHOTOGRAPHY 6-29-2002

THIS MAP IS NOT A SURVEY

S.R. 25 (U.S. 27)
FROM HOLLYHILL GROVE RD. #1
TO NORTH OF HOMERUN BLVD.

| | | | | | | | | | | | | | | | |
|---|---|---|---|---|---|---|---|---|---|---|---|---|---|---|---|
| RIGHT OF WAY MAP | FLORIDA DEPARTMENT OF TRANSPORTATION<br>RIGHT OF WAY MAPPING | APPROVED BY M. A. [signature] DATE 01/15/04<br>FOR DISTRICT SECRETARY | REVISION | BY | DATE | REVISION | BY | DATE | | BY | DATE | FED. PROJ. ID. N/A | SECTION 16180-000 | MAPS PREPARED BY ECHEZABAL & ASSOCIATES, INC. | FIELD BOOK NO.'S SEE SHEET ONE |
| | | | | | | | | | PRELIM | C.A.Boyd | 6-6-03 | | | W.P.I. No.1118602 | SCALE:1" = 40' |
| | | | | | | | | | FINAL | E.Richardson | 1-5-04 | STATE ROAD NO.25 (U.S. 27) | POLK COUNTY | FIN. PROJ. ID. 1977101 | SHEET 7 |
| | | | | | | | | | CHECKED | D.S.Q.A. | 1-6-04 | | | | |

RWDETL07.DGN




SEE SHEET ONE FOR GENERAL NOTES AND LEGEND

DATE OF PHOTOGRAPHY 6-29-2002

THIS MAP IS NOT A SURVEY

S.R. 25 (U.S. 27)
FROM HOLLYHILL GROVE RD. +1
TO NORTH OF HOMERUN BLVD.

| | | | |
|---|---|---|---|
| RIGHT OF WAY MAP | FLORIDA DEPARTMENT OF TRANSPORTATION<br>RIGHT OF WAY MAPPING | APPROVED BY M.A. [signature] DATE 01/15/04<br>FOR DISTRICT SECRETARY | REVISION / BY / DATE |

| | BY | DATE |
|---|---|---|
| PRELIM | C.A.Boyd | 6-6-03 |
| FINAL | E.Richardson | 1-5-04 |
| CHECKED | D.S.Q.A. | 1-6-04 |

FED. PROJ. ID. N/A — SECTION 16180-000

STATE ROAD NO.25 (U.S. 27) — POLK COUNTY

MAPS PREPARED BY ECHEZABAL & ASSOCIATES, INC. — FIELD BOOK NO.'S SEE SHEET ONE

W.P.I. No.1118602 — SCALE: 1" = 40'

FIN. PROJ. ID. 1977101 — SHEET 8

RWDETL08.DGN

PLOT DATE: 1/6/2004
RWDETL08.DGN - RWDETL08.HMR

| RIGHT OF WAY MAP | FLORIDA DEPARTMENT OF TRANSPORTATION<br>RIGHT OF WAY MAPPING | APPROVED BY M.A. Vyn DATE 01/15/04<br>FOR DISTRICT SECRETARY | REVISION | BY | DATE | REVISION | BY | DATE | | BY | DATE | FED. PROJ. ID. N/A | SECTION 16180-000 | MAPS PREPARED BY ECHEZABAL & ASSOCIATES, INC. | FIELD BOOK NO.'S SEE SHEET ONE |
|---|---|---|---|---|---|---|---|---|---|---|---|---|---|---|---|
| | | | | | | | | | PRELIM | C.A.Boyd | 6-6-03 | | | W.P.I. No.1118602 | SCALE: 1" = 40' |
| | | | | | | | | | FINAL | E.Richardson | 1-5-04 | STATE ROAD NO.25 (U.S. 27) | POLK COUNTY | FIN. PROJ. ID. 1977101 | SHEET 9 |
| | | | | | | | | | CHECKED | D.S.Q.A. | 1-6-04 | | | | |

RWDETL09.DGN




| RIGHT OF WAY MAP | FLORIDA DEPARTMENT OF TRANSPORTATION<br>RIGHT OF WAY MAPPING | APPROVED BY M.A. Vyn DATE 01/15/04<br>FOR DISTRICT SECRETARY | REVISION | BY | DATE | REVISION | BY | DATE | | BY | DATE | FED. PROJ. ID. N/A | SECTION 16180-000 | MAPS PREPARED BY ECHEZABAL & ASSOCIATES, INC. | FIELD BOOK NO.'S SEE SHEET ONE |
|---|---|---|---|---|---|---|---|---|---|---|---|---|---|---|---|
| | | | | | | | | | PRELIM | C.A.Boyd | 6-6-03 | | | W.P.I. No.1118602 | SCALE: 1" = 40' |
| | | | | | | | | | FINAL | E.Richardson | 1-5-04 | STATE ROAD NO.25 (U.S. 27) | POLK COUNTY | FIN. PROJ. ID. 1977101 | SHEET 10 |
| | | | | | | | | | CHECKED | D.S.Q.A. | 1-6-04 | | | | |

RWDETL10.DGN

PLOT DATE: 1/6/2004
RWDETL10.DGN - RWDETL10.HMR

SEE SHEET ONE FOR GENERAL NOTES AND LEGEND

DATE OF PHOTOGRAPHY 6-29-2002

THIS MAP IS NOT A SURVEY

S.R. 25 (U.S. 27)
FROM HOLLYHILL GROVE RD. ±1
TO NORTH OF HOMERUN BLVD.

RIGHT OF WAY MAP

FLORIDA DEPARTMENT OF TRANSPORTATION
RIGHT OF WAY MAPPING

APPROVED BY M.A. Vega DATE 01/15/04
FOR DISTRICT SECRETARY

| REVISION | BY | DATE | REVISION | BY | DATE |
|---|---|---|---|---|---|
| ADD LEASE AGREEMENT | K. CROFT | 02-24-2011 | | | |

| | BY | DATE |
|---|---|---|
| PRELIM | C.A.Boyd | 6-6-03 |
| FINAL | E.Richardson | 1-5-04 |
| CHECKED | D.S.O.A. | 1-6-04 |

FED. PROJ. ID. N/A — SECTION 16180-000

STATE ROAD NO.25 (U.S. 27) — POLK COUNTY

MAPS PREPARED BY ECHEZABAL & ASSOCIATES, INC.
W.P.I. No.1118602
FIELD BOOK NO.'S SEE SHEET ONE
SCALE: 1" = 40'
FIN. PROJ. ID. 1977101
SHEET 11

RWDETL11.DGN

PLOT DATE: 1/6/2004
RWDETL11.DGN - RWDETL11.HMR




| RIGHT OF WAY MAP | FLORIDA DEPARTMENT OF TRANSPORTATION<br>RIGHT OF WAY MAPPING | APPROVED BY M.A. Lyn DATE 01/15/04 FOR DISTRICT SECRETARY | REVISION / BY / DATE | REVISION / BY / DATE | PRELIM C.A.Boyd 6-6-03<br>FINAL E.Richardson 1-5-04<br>CHECKED D.S.Q.A. 1-6-04 | FED. PROJ. ID. N/A<br>STATE ROAD NO.25 (U.S. 27) | SECTION 16180-000<br>POLK COUNTY | MAPS PREPARED BY ECHEZABAL & ASSOCIATES, INC.<br>W.P.I. No.1118602 | FIELD BOOK NO.'S SEE SHEET ONE<br>SCALE: 1" = 40'<br>FIN. PROJ. ID. 1977101 | SHEET 12 |
|---|---|---|---|---|---|---|---|---|---|---|

PLOT DATE: 1/6/2004
RWDETL12.DGN - RWDETL12.HMR

RWDETL12.DGN

# TABLE OF OWNERSHIPS

| PARCEL NO. | SHEET NO. | NAME | AREA TAKEN | REMAINDERS LEFT | REMAINDERS RIGHT | COMMENTS | RECORDING DATA |
|---|---|---|---|---|---|---|---|
| 100 | 8 | ROBERT S. KERR, SR. AND L. WARREN McKNIGHT, JR. | 3,375 S.F. | — | 7.515 Ac | | OR BOOK 5958, PAGE 956 INSTR #200421271 1 |
| 500 | 10 | POLK COUNTY | 11,663 S.F. | | | | OR BOOK 08214, PAGE 0894 INSTR #2010142976 |
| 501 | 5 | POLK COUNTY | 100 S.F. | | | | OR BOOK 8734, PAGE 2156 INSTR # 2012153239 |
| 800 | 8 | MAHALAK ENTERPRISES INC | 1.238 AC | | | PERPETUAL DRAINAGE EASEMENT | OR BOOK 08520, PAGE 1833 INSTR # 2011199320 |
| 801 | 8 | MAHALAK ENTERPRISES INC | 8,060 S.F. | | | PERPETUAL SIDEWALK EASEMENT | OR BOOK 8655, PAGE 672 INSTR. # 2012090492 |

DRMP, INC.
101 N. WOODLAND BLVD., SUITE A301
DeLAND, FLORIDA 32720
(386) 785-0046
LB No. 2648

## REVISION BLOCK

| REVISION | BY | DATE |
|---|---|---|
| ADD PARCEL 501 | K. CROFT | 09-21-2012 |
| ADD PARCEL 801 | K. CROFT | 06-08-2012 |
| ADD RECORDING DATA | C. WILD | 5-9-2012 |
| ADD PARCEL 800 | K. CROFT | 12-15-2011 |
| ADD PARCEL 500 | K. CROFT | 09-23-2010 |

## LEGEND

| PARCEL NUMBER IDENTIFICATION | TYPE USE |
|---|---|
| 100-699 | DEEDS OF ALL TYPES |
| 700-799 | TEMPORARY EASEMENTS |
| 800-899 | PERPETUAL EASEMENTS |
| 900-999 | LICENSE AGREEMENTS |

RIGHT OF WAY MAP

FLORIDA DEPARTMENT OF TRANSPORTATION
RIGHT OF WAY MAPPING

APPROVED BY M.A. Kepner DATE 01/15/04
FOR DISTRICT SECRETARY

THIS MAP IS NOT A SURVEY

| | BY | DATE |
|---|---|---|
| PRELIM | C.A.Boyd | 6-6-03 |
| FINAL | E.Richardson | 1-5-04 |
| CHECKED | D.S.Q.A. | 1-6-04 |

FED. PROJ. ID. N/A SECTION 16180-000
STATE ROAD NO.25 (U.S. 27) POLK COUNTY

MAPS PREPARED BY ECHEZABAL & ASSOCIATES, INC.
W.P.I. No. 1118602
FIELD BOOK NO.'S SEE SHEET ONE
SCALE: N/A
FIN. PROJ. ID. 1977101 SHEET 13

RWDETL13.DGN