FED. ROAD DIV. No.	STATE	PROJECT No.	FISCAL YEAR	SHEET No.
3	FLA.	16140-2503		1

UTILITY OWNERS

TELEPHONE........................GEN. TELEPHONE CO.
POWER........................TAMPA ELECTRIC CO.
GAS........................CENTRAL FLORIDA
WATER........................CITY OF AUBURNDALE
WATER........................CITY OF WINTER HAVEN

① CURVE DATA

P.I. STA. 129+15.92
Δ=13°19' LT.
D=1°00'
T=668.85'
L=1331.67'
R=5729.58'
P.C. STA. 122+47.07
P.T. STA. 135+78.74

② CURVE DATA

P.I. STA. 194+29.50
Δ=27°58' LT.
D=2°00'
T=713.39'
L=1398.33'
R=2864.79'
P.C. STA. 187+16.11
P.T. STA. 201+14.44

16020-2116 CURVE DATA

P.I. STA. 588+86.94
Δ=46°18'02" LT.
D=3°00'
T=816.61'
L=1543.39'
R=1909.86'
P.C. STA. 580+70.83
P.T. STA. 596+13.68

KEY MAP "A"
HAVENDALE BOULEVARD

Land Ties Taken From 1614-104, 16835-2601, & 16020-2116.

STATE OF FLORIDA
STATE ROAD DEPARTMENT

RIGHT OF WAY MAP

STATE ROAD No. 544 POLK COUNTY

	BY	DATE	APPROVED BY	DATE
DRAWN	C.U.K.	7-22-68	C. W. Monts De Oca — DISTRICT ENGINEER	
TRACED	R.L.H.	7-25-68	Robert L. [illegible] — ENGINEER OF RIGHTS OF WAY	8-5-68
CHECKED	O.C.	7-26-68		
COMPARED				
INDEXED			STATE HIGHWAY ENGINEER	

Corr. City Limits	R.L.H.	4-25-69
Chng. Bear. Eqva.	R.L.H.	4-25-69
REVISION	BY	DATE

SECTION. 16140-2503 SHEET 1 OF

FED. ROAD DIV. No.	STATE	PROJECT No.	FISCAL YEAR	SHEET No.
3	FLA.	16140-2503		2

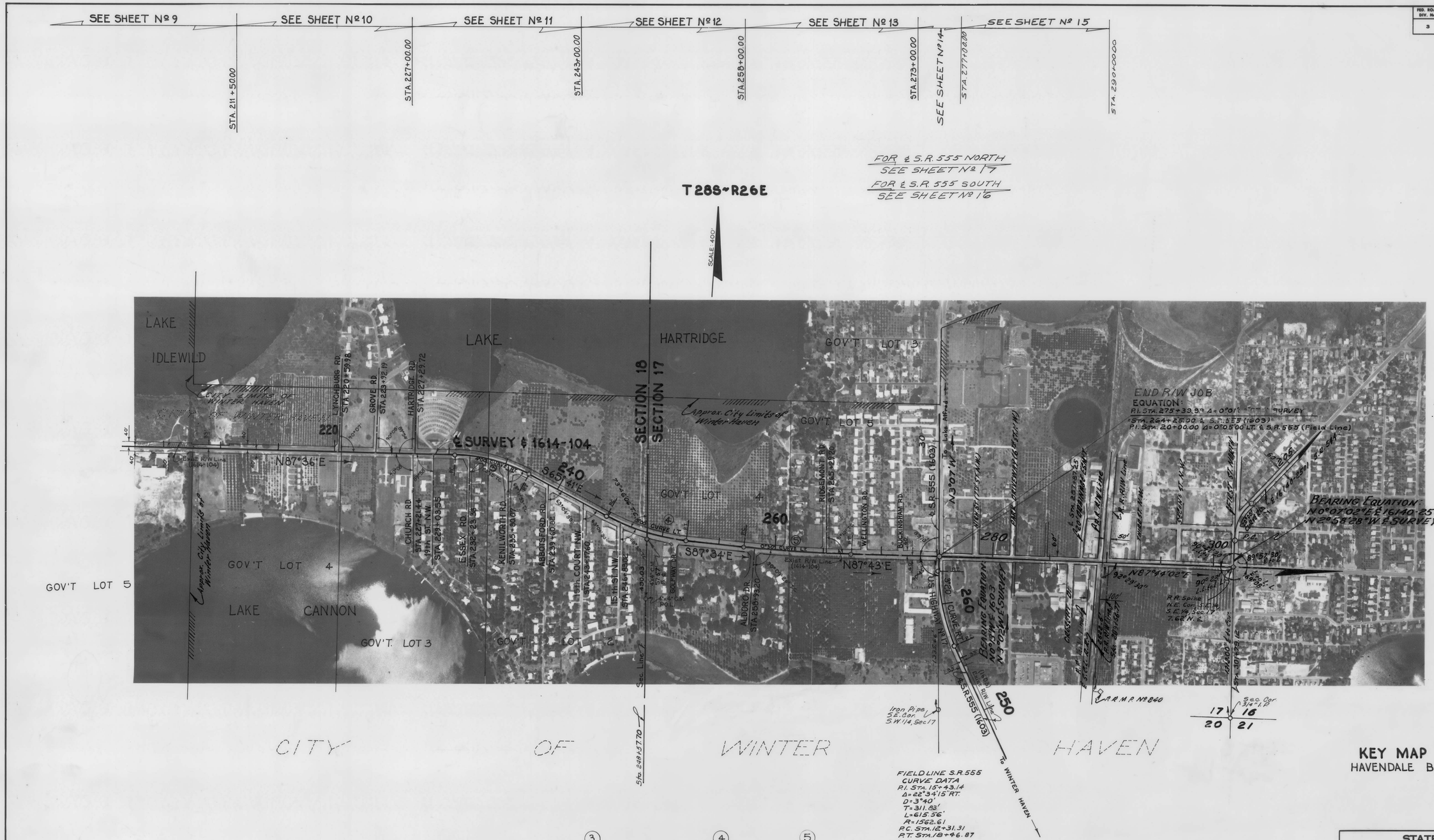

KEY MAP "B"
HAVENDALE BLV'D.

FIELD LINE S.R. 555
CURVE DATA
P.I. STA. 15+43.14
Δ=22°34'15" RT.
D=3°40'
T=311.83'
L=615.56'
R=1562.61
P.C. STA. 12+31.31
P.T. STA. 18+46.87

③
CURVE DATA
P.I. STA. 233+95.65
Δ=26°43' RT.
D=4°00'
T=340.15'
L=667.92'
R=1432.39'
P.C. STA. 230+55.50
P.T. STA. 237+23.42

④
CURVE DATA
P.I. STA. 248+71.16
Δ=21°53' LT.
D=3°00'
T=369.23'
L=729.44'
R=1909.86'
P.C. STA. 245+01.93
P.T. STA. 252+31.37

⑤
CURVE DATA
P.I. STA. 262+12.28
Δ=4°43' LT.
D=0°30'
T=471.93'
L=943.33'
R=11,459.16
P.C. STA. 257+40.35
P.T. STA. 266+83.68

1603-Proj. N.R.S. 149 Ext.
CURVE DATA
P.I. STA. 259+60.79
Δ=22°27'30" R.T.
D=3°20
T=341.26'
L=673.75'
R=1718.87'
P.C. STA. 256+19.53
P.T. STA. 262+93.28

16140-2501
CURVE DATA
P.I. STA. 204+20.44
Δ=41°26'30" RT.
D=20°00
T=108.37'
L=207.21'
R=286.48
P.C. STA. 203+12.07
P.T. STA. 205+19.28

℄ SURVEY
P.I. STA. 275+39.99
Δ=0°01'02" RT.
(NO CURVE)

FIELD LINE S.R. 555
P.I. STA. 20+00.00
Δ=0°05'00" LT.
(NO CURVE)

REVISION	BY	DATE
End R/W Job	JRM-MHC	5-22-70
Curr. City Limits	R.L.H.	4-25-69
Revisions on S.R. 555	R.L.H.	12-19-68
add. Sec. Line Sta.	RLH-MHC	8-27-68
change T. on Curve 4	CUK-MHC	8-20-68

STATE OF FLORIDA
STATE ROAD DEPARTMENT

RIGHT OF WAY MAP

STATE ROAD No. 544 POLK COUNTY

	BY	DATE
DRAWN	C.U.K.	7-25-68
TRACED	R.E.T.	7-25-68
CHECKED	D.C.	7-29-68
COMPARED		
INDEXED		

APPROVED BY: C. W. Mantis De Oca — DISTRICT ENGINEER
8-5-68 — ENGINEER OF RIGHTS OF WAY
STATE HIGHWAY ENGINEER

SECTION. 16140-2503 SHEET 2. OF

FED. ROAD DIV. No.	STATE	PROJECT No.	FISCAL YEAR	SHEET No.
3	FLA.	16140-2503		3

SEC. 11, T28S, R25E

Scale: 50'

CITY OF AUBURNDALE

BEGIN R/W JOB
EQUATION:
STA. 577+84.11 ℄ 16020-2116 =
STA. 107+03.26 ℄ SURVEY ℄ 16140-104



MAP OF WIHALA ADDITION TO AUBURNDALE
Filed Jan. 10, 1946; P.B. 32, Pg. 27

INSERT
HAVENDALE BOULEVARD

(F) Indicates Field Dimension.

STATE OF FLORIDA
STATE ROAD DEPARTMENT

RIGHT OF WAY MAP

STATE ROAD No. 544 POLK COUNTY

	BY	DATE	APPROVED BY	DATE
DRAWN	C.U.K.	8-1-68		
TRACED	R.L.H.	8-12-68		
CHECKED	D.C.	8-26-68		
COMPARED	C.U.K.	3-24-70		
INDEXED				

DISTRICT ENGINEER
4-1-70
ENGINEER OF RIGHTS OF WAY
STATE HIGHWAY ENGINEER

REVISION	BY	DATE
M&B-Maple St.	MRD-MHC	7-17-72
Locate Maple St.	LRJ-MHC	4-4-72
Rev. R/W	CUK-MHC	3-30-70

SECTION 16140-2503 SHEET 3

FED. ROAD DIV. No.	STATE	PROJECT No.	FISCAL YEAR	SHEET No.
3	FLA.	16140-2503		4

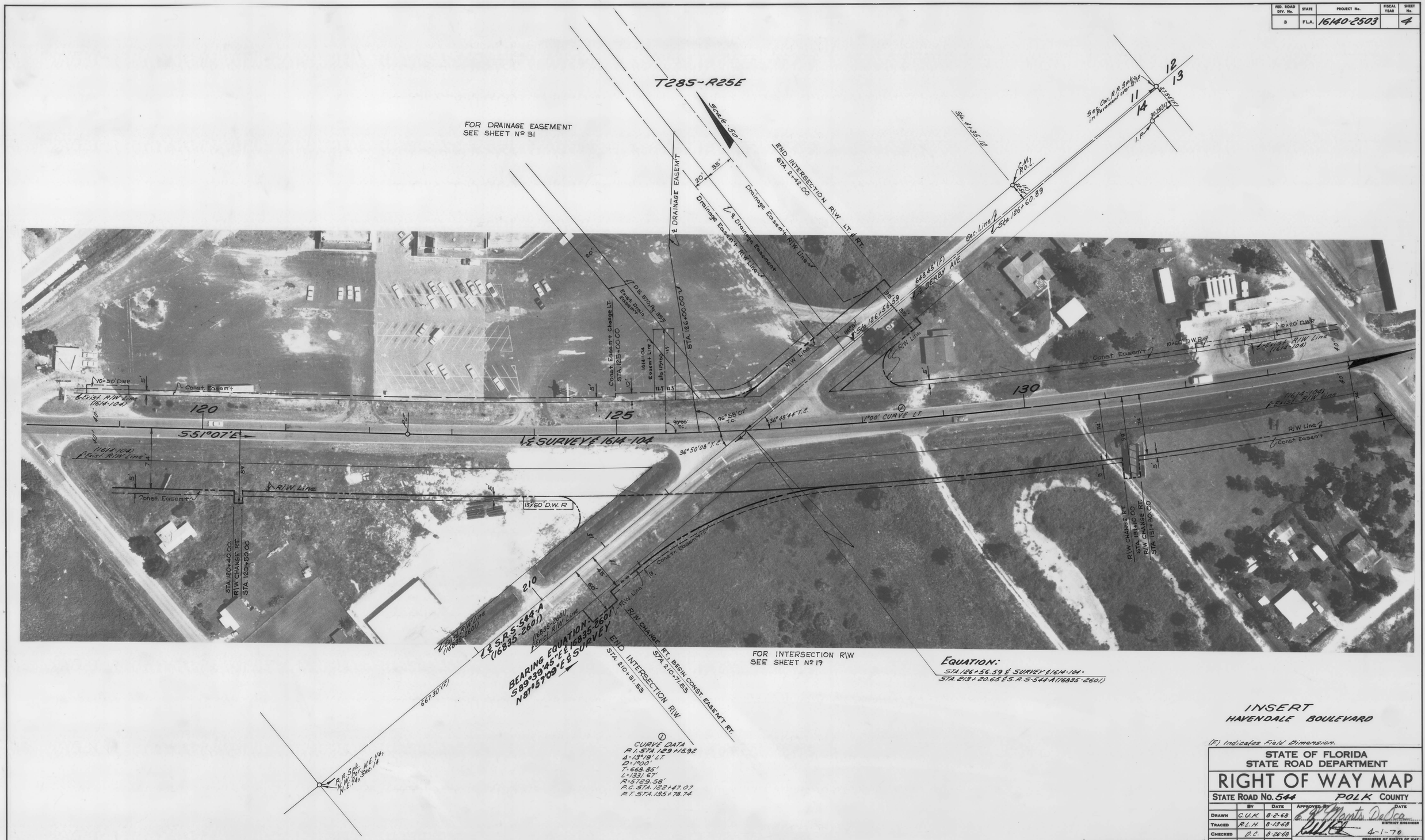

INSERT
HAVENDALE BOULEVARD

(F) Indicates Field Dimension.

STATE OF FLORIDA
STATE ROAD DEPARTMENT

RIGHT OF WAY MAP

STATE ROAD No. 544 POLK COUNTY

	BY	DATE	APPROVED BY	DATE
DRAWN	C.U.K.	8-2-68	E. K. Morris DeOca	DISTRICT ENGINEER
TRACED	R.L.H.	8-13-68		
CHECKED	D.C.	8-26-68		4-1-70
COMPARED	C.U.K.	3-24-70		ENGINEER OF RIGHTS OF WAY
INDEXED				STATE HIGHWAY ENGINEER

REVISION	BY	DATE

SECTION. 16140-2503 SHEET 4 OF

FED. ROAD DIV. No.	STATE	PROJECT No.	FISCAL YEAR	SHEET No.
3	FLA.	16140-2503		5

REPLAT OF LOTS 27 TO 264, OF BLUE LAKE ESTATES
Filed April 14, 1928; P.B. 27, Pg. 33



FOR INTERSECTION R/W SEE SHEET Nº 20

REPLAT OF LOTS 27 TO 264, OF BLUE LAKE ESTATES
Filed April 14, 1928; P.B. 27, Pg. 33

INSERT
HAVENDALE BOULEVARD

(F) Indicates Field Dimension.

① CURVE DATA

P.I. STA. 129+15.92
Δ = 13° 19' 17"
D = 1° 00'
T = 668.85'
L = 1337.67'
R = 5729.58'
P.C. STA. 122+47.07
P.T. STA. 135+78.74

STATE OF FLORIDA
STATE ROAD DEPARTMENT

RIGHT OF WAY MAP

STATE ROAD No. 544 POLK COUNTY

	By	Date	Approved By	Date
Drawn	C.U.K.	8-5-68	Manuel De Oca, District Engineer	
Traced	R.L.H.	8-13-68		
Checked	D.C.	8-26-68		4-1-70
Compared	C.U.K.	3-24-70	Engineer of Rights of Way	
Indexed			State Highway Engineer	

Revision	By	Date

SECTION 16140-2503 SHEET 5 OF

FED. ROAD DIV. No.	STATE	PROJECT No.	FISCAL YEAR	SHEET No.
3	FLA.	16140-2503		6



NOTE: SEE SHEET 6A FOR 1969 TIES TO INWOOD Nº 4
SEE SHEET 21A FOR INTERSECTION R/W AT SEMINOLE RD. (AVE. Z N.W.)

INSERT
HAVENDALE BOULEVARD

(F) Indicates Field Dimension.

STATE OF FLORIDA
STATE ROAD DEPARTMENT

RIGHT OF WAY MAP

STATE ROAD No. 544 POLK COUNTY

	BY	DATE	APPROVED BY	DATE
DRAWN	C.U.K.	8-13-68		
TRACED	R.L.H.	8-15-68	DISTRICT ENGINEER	
CHECKED	D.C.	8-26-68		4-1-70
COMPARED	C.U.K.	3-24-70	ENGINEER OF RIGHTS OF WAY	
INDEXED			STATE HIGHWAY ENGINEER	

REVISION	BY	DATE

SECTION. 16140-2503 SHEET 6 OF

FED. ROAD DIV. No.	STATE	PROJECT No.	FISCAL YEAR	SHEET No.
3	FLA.	16140-2503		6A

SEC. 13, T28S, R25E

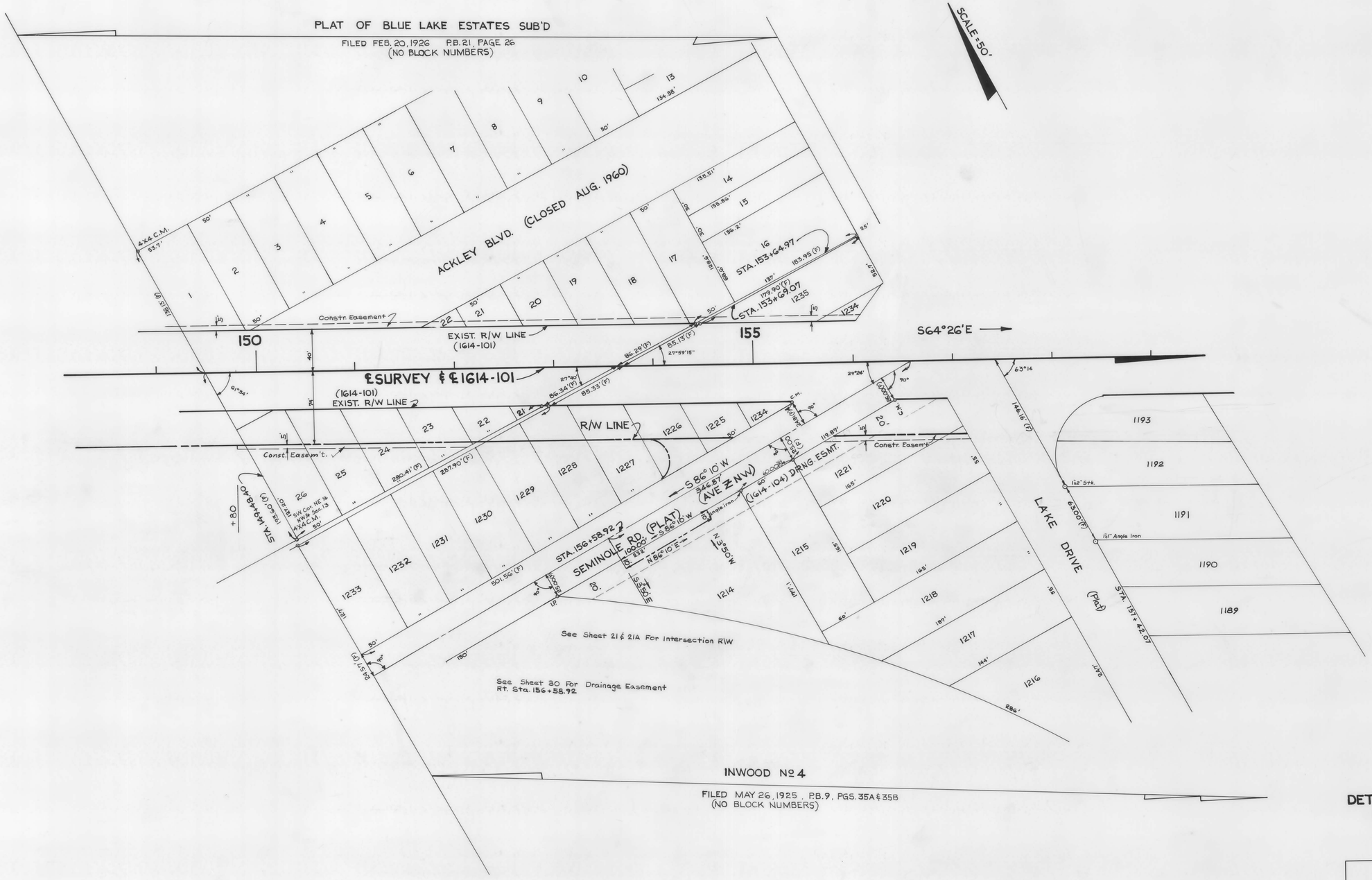

DETAIL SHOWING 1969 TIES TO INWOOD No 4 SUB'D.

STATE OF FLORIDA
STATE ROAD DEPARTMENT

RIGHT OF WAY MAP

STATE ROAD No. SR 544 POLK COUNTY

	BY	DATE	APPROVED BY	DATE
DRAWN	WJP	7-2-69	C. W. Morris Dolan	DISTRICT ENGINEER
TRACED	RLC	7-2-69		
CHECKED	D.C.	7-3-69		4-1-70 ENGINEER OF RIGHTS OF WAY
COMPARED	C.U.K.	3-24-70		
INDEXED				STATE HIGHWAY ENGINEER

REVISION	BY	DATE

SECTION. 16140-2503 SHEET 6A OF

FED. ROAD DIV. No.	STATE	PROJECT No.	FISCAL YEAR	SHEET No.
3	FLA.	16140-2503		7



FOR INTERSECTION R/W
SEE SHEET No 22

INSERT
HAVENDALE BOULEVARD

(F) Indicates Field Dimension

STATE OF FLORIDA
STATE ROAD DEPARTMENT

RIGHT OF WAY MAP

STATE ROAD No. 544 POLK COUNTY

	BY	DATE	APPROVED BY	DATE
DRAWN	C.U.K.	8-7-68	C. W. Monts	D. Oca
TRACED	E.J.T.	8-14-68		DISTRICT ENGINEER
CHECKED	D.C.	8-27-68		4-1-70
COMPARED	C.U.K.	3-24-70		ENGINEER OF RIGHTS OF WAY
INDEXED				STATE HIGHWAY ENGINEER

REVISION	BY	DATE

SECTION. 16140-2503 SHEET 7 OF

FED. ROAD DIV. No.	STATE	PROJECT No.	FISCAL YEAR	SHEET No.
3	FLA.	16140-2503		8

FOR INTERSECTION R/W
SEE SHEET No 23

(2)
CURVE DATA
P.I. STA. 194 + 29.50
Δ = 27°58' Lt.
D = 2°00'
T = 713.39'
L = 1398.33'
R = 2864.79'
P.C. STA. 187 + 16.11
P.T. STA. 201 + 14.44

℄ CONST
CURVE DATA
P.I. STA. 196 + 25.37
Δ = 14°09'40" Lt.
D = 3°15'
T = 218.98'
L = 435.73'
R = 1762.95'
P.C.C. STA. 194 + 06.39
(17' RT ℄ STA. 194 + 06.39)
P.T. STA. 198 + 42.12

INSERT
HAVENDALE BOULEVARD

(F) Indicates Field Dimension

STATE OF FLORIDA
STATE ROAD DEPARTMENT

RIGHT OF WAY MAP

STATE ROAD No. 544 POLK COUNTY

	BY	DATE
DRAWN	C.U.K.	8-9-68
TRACED	R.E.T.	8-15-68
CHECKED	D.C.	8-27-68
COMPARED	C.U.K.	3-24-70
INDEXED		

APPROVED BY: E.W. Monte DeAco — DISTRICT ENGINEER
4-1-70 — ENGINEER OF RIGHTS OF WAY
STATE HIGHWAY ENGINEER

REVISION	BY	DATE
Rev. B/W	JBM-MHC	7-13-70
Rev. Intersection	CUK-AEC	6-13-70

SECTION. 16140-2503 SHEET 8 OF

FED. ROAD DIV. No.	STATE	PROJECT No.	FISCAL YEAR	SHEET No.
3	FLA.	16140-2503		9

SEC. 18
T28S ~ R26E

CITY OF WINTER HAVEN

Scale: 50'

REVISED MAP SHOWING BLOUNT & WHITLEDE'S SUB'D
Filed Dec. 20, 1920, P.B. 5 Pg. 3

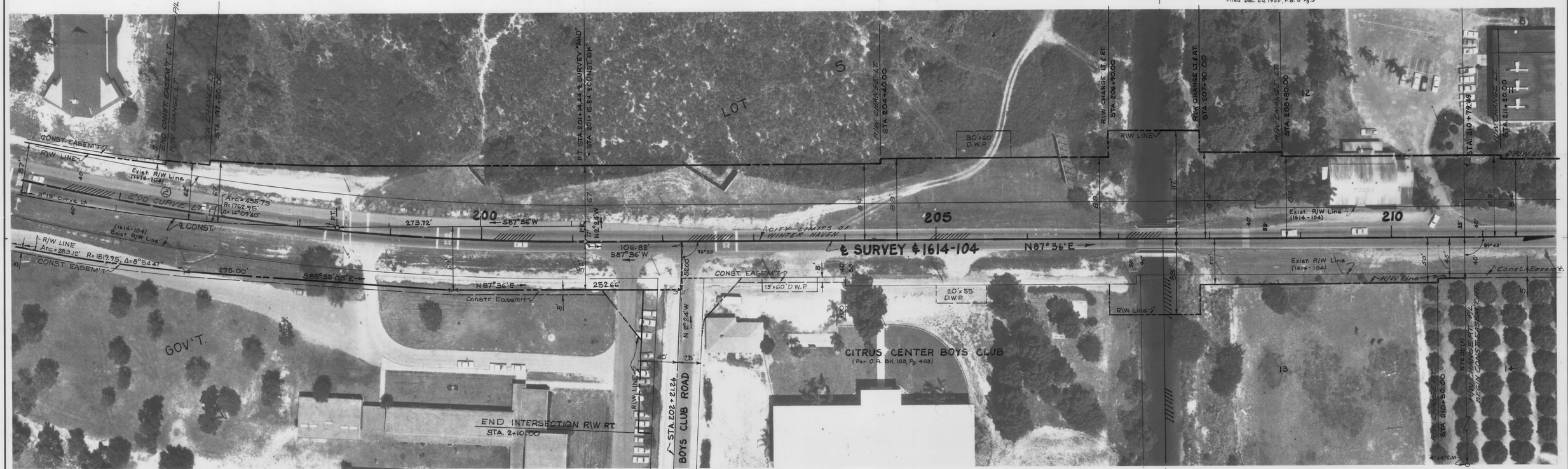

REVISED MAP SHOWING BLOUNT & WHITLEDE'S SUBD.
(Filed Dec. 20, 1920; P.B. 5, Pg. 3)

FOR INTERSECTION R/W
SEE SHEET Nº 24

INSERT

HAVENDALE BOULEVARD

(F) Indicates Field Dimension

(2)
CURVE DATA
P.I. STA. 194+29.50
Δ = 27°58' L.T.
D = 2°00'
T = 713.39'
L = 1398.33'
R = 2864.79'
P.C. STA. 187+16.11
P.T. STA. 201+14.44

℄ CONSTRUCTION
CURVE DATA
P.I. STA. 196+25.37
Δ = 14°09'40" LT.
D = 3°15'
T = 218.98'
L = 435.75'
R = 1762.95'
P.C. STA. 194+06.39 (17' RT. ℄ STA. 194+06.39)
P.T. STA. 198+42.12

REVISION	BY	DATE

STATE OF FLORIDA
STATE ROAD DEPARTMENT

RIGHT OF WAY MAP

STATE ROAD No. 544 POLK COUNTY

	BY	DATE	APPROVED BY	DATE
DRAWN	C.U.K.	8-14-68		DISTRICT ENGINEER
TRACED	R.E.T.	8-15-68		
CHECKED	D.C.	8-27-68		ENGINEER OF RIGHTS OF WAY
COMPARED	C.U.K.	3-24-70	4-1-70	
INDEXED				STATE HIGHWAY ENGINEER

SECTION 16140-2503 SHEET 9 OF

FED. ROAD DIV. No.	STATE	PROJECT No.	FISCAL YEAR	SHEET No.
3	FLA.	16140-2503		10

SEC. 18
T28S-R26E

Scale: 50'

CITY OF WINTER HAVEN

REVISED MAP SHOWING BLOUNT & WHITLEDE'S SUB'D
Filed Dec. 20, 1920, P.B. 5, Pg. 3

ORANGE SHORES
Filed Nov. 18, 1926, P.B. 16, Pg. 8

FOR INTERSECTION R/W
SEE SHEET No 24

INSERT
HAVENDALE BOULEVARD

(F) Indicates Field Dimension

STATE OF FLORIDA
STATE ROAD DEPARTMENT

RIGHT OF WAY MAP

STATE ROAD No. 544 POLK COUNTY

	BY	DATE	APPROVED BY	DATE
DRAWN	C.U.K.	8-14-68	Manuel De Oca	
TRACED	R.E.T.	8-15-68	DISTRICT ENGINEER	
CHECKED	D.C.	8-27-68		4-1-70
COMPARED	C.U.K.	3-24-70	ENGINEER OF RIGHTS OF WAY	
INDEXED			STATE HIGHWAY ENGINEER	

REVISION	BY	DATE

SECTION. 16140-2503 SHEET 10 OF

FED. ROAD DIV. No.	STATE	PROJECT No.	FISCAL YEAR	SHEET No.
3	FLA.	16140-2503		11

INSERT
HAVENDALE BOULEVARD

(F) Indicates Field Dimension.

③
CURVE DATA

P.I. STA. 233+95.65
Δ = 26°43' RT.
D = 4°00'
T = 340.15'
L = 667.92'
R = 1432.39'
P.C. STA. 230+55.50
P.T. STA. 237+23.42

STATE OF FLORIDA
STATE ROAD DEPARTMENT

RIGHT OF WAY MAP

STATE ROAD No. 544 POLK COUNTY

	BY	DATE	APPROVED BY	DATE
DRAWN	C.U.K.	8-16-68	C. W. Monts DeOca	DISTRICT ENGINEER
TRACED	R.L.H.	8-19-68		
CHECKED	D.C.	8-27-68		4-1-70 ENGINEER OF RIGHTS OF WAY
COMPARED	C.U.K.	3-24-70		
INDEXED				STATE HIGHWAY ENGINEER

REVISION	BY	DATE

SECTION 16140-2503 SHEET 11 OF

FED. ROAD DIV. No.	STATE	PROJECT No.	FISCAL YEAR	SHEET No.
3	FLA.	16140-2503		12

CITY OF WINTER HAVEN

T28S-R26E

Scale: 50'

REVISED MAP SHOWING BLOUNT & WHITLEDE'S SUBDIVISION
Filed Dec. 20, 1920; P.B. 5, Pg. 3

FOR INTERSECTION R/W
SEE SHEET No 26

INSERT
HAVENDALE BOULEVARD

(4) CURVE DATA

P.I. STA. 248+71.16
Δ = 21°53' LT.
D = 3°00'
T = 369.23'
L = 729.14'
R = 1909.86'
P.C. STA. 245+01.93
P.T. STA. 252+31.37

(5) CURVE DATA

P.I. STA. 262+12.28
Δ = 4°43' LT.
D = 0°30'
T = 471.93'
L = 943.33'
R = 11,459.16'
P.C. STA. 257+40.35
P.T. STA. 266+83.68 ℄ SURVEY
= STA. 266+84.06 ℄ R/W

℄ R/W CURVE DATA

P.I. STA. 261+17.14
Δ = 6°20'14" LT.
D = 1°00'
T = 317.18'
L = 633.72'
R = 5729.58'
P.C. STA. 257+99.96
P.T. STA. 264+33.68

(F) Indicates Field Dimension

STATE OF FLORIDA
STATE ROAD DEPARTMENT

RIGHT OF WAY MAP

STATE ROAD No. 544 POLK COUNTY

	BY	DATE	APPROVED BY	DATE
DRAWN	C.U.K.	8-19-68		
TRACED	R.L.H.	8-29-68	DISTRICT ENGINEER	
CHECKED	D.C.	8-27-68	4-1-70	
COMPARED	C.U.K.	3-24-70	ENGINEER OF RIGHTS OF WAY	
INDEXED			STATE HIGHWAY ENGINEER	

REVISION	BY	DATE

SECTION 16140-2503 SHEET 12 OF

FED. ROAD DIV. No.	STATE	PROJECT No.	FISCAL YEAR	SHEET No.
3	FLA.	16140-2503		13

SEC. 17, T28S, R26E

CITY OF WINTER HAVEN

Scale: 50'

For Intersection R/W
See Sheets 27 & 28

CURVE ⑤ DATA

P.I. STA. 262+12.28
Δ = 4°43'. L.T.
D = 0°30'
T = 471.93'
L = 943.33'
R = 11,459.16'
P.C. STA. 257+40.35
P.T. STA. 266+83.68 ℄ SURVEY "Ahd."
EQ: { = STA. 266+84.06 ℄ R/W "Bk."

℄ R/W
Curve Data
P.I. Sta. 261+17.14
Δ = 6°20'14" Lt.
D = 1°00'
T = 317.18'
L = 633.72'
R = 5729.58'
P.C. Sta. 257+99.96
P.T. Sta. 264+33.68

INSERT

HAVENDALE BOULEVARD

(F) indicates Field Dimension

STATE OF FLORIDA
STATE ROAD DEPARTMENT

RIGHT OF WAY MAP

STATE ROAD No. 544 POLK COUNTY

	By	Date	Approved By	Date
Drawn	C.U.K.	11-7-68	C. P. Monte De Oca — District Engineer	
Traced	L.S.C.	12-6-68		
Checked	D.C.	12-13-68	4-1-70 — Engineer of Rights of Way	
Compared	C.U.K.	3-24-70		
Indexed			State Highway Engineer	

Revision	By	Date
Add Parcel 800	J.R.	07-30-96

SECTION 16140-2503 SHEET 13 OF

FED. ROAD DIV. No.	STATE	PROJECT No.	FISCAL YEAR	SHEET No.
3	FLA.	16140-2503		14

CITY OF WINTER HAVEN

SEC. 17, T28S, R26E

Scale: 50'

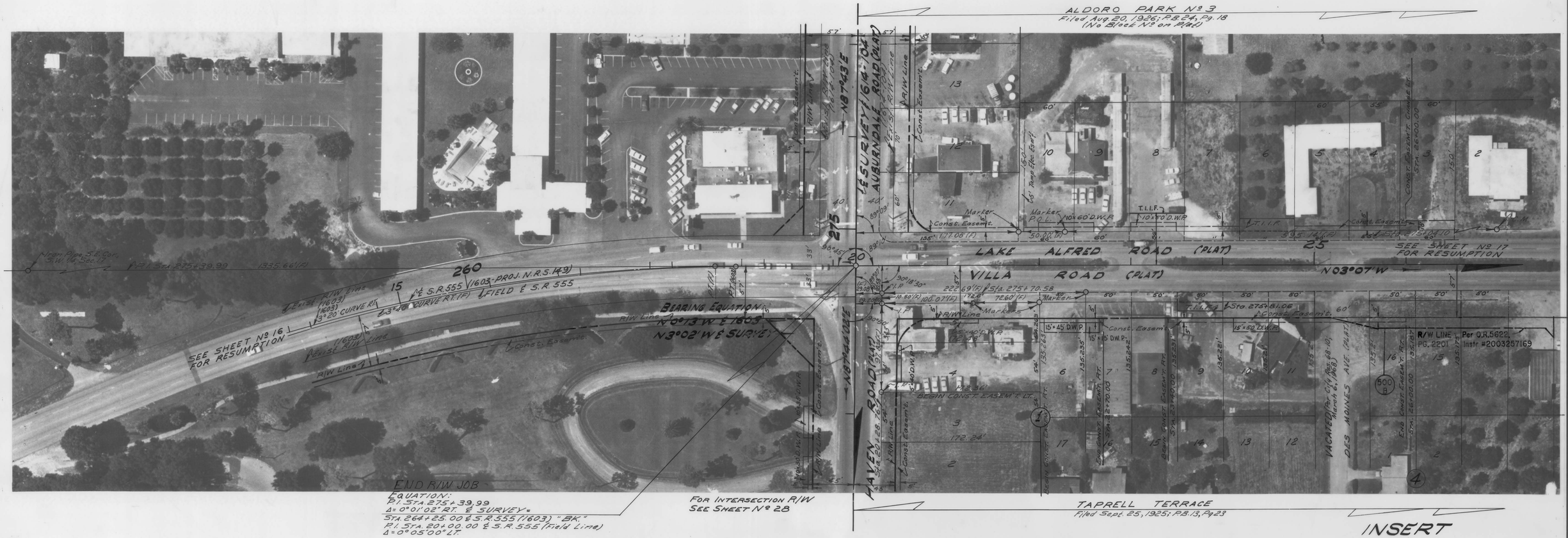

INSERT

HAVENDALE BOULEVARD AT S.R. 555

(F) Indicates Field Dimension.

1603-PROJ. N.R.S. 149 EXT. CURVE DATA

P.I. STA. 259+60.79
Δ = 22°27'30" RT.
D = 3°20'
T = 341.26'
L = 673.75'
R = 1,718.87'
P.C. STA. 256+19.53
P.T. STA. 262+93.28

FIELD LINE S.R. 555 CURVE DATA

P.I. STA. 15+43.14
Δ = 22°34'15" RT.
D = 3°40'
T = 311.83'
L = 615.56'
R = 1,562.61'
P.C. STA. 12+31.31
P.T. STA. 18+46.87

℄ SURVEY
P.I. STA. 275+39.99
Δ = 0°01'02" RT.
(NO CURVE)

FIELD LINE
P.I. STA. 20+00.00
Δ = 0°05'00" LT.
(NO CURVE)

REVISION	BY	DATE
Add Par. 500B	L. Albritton	02-16-2004
Add T.I.I.F.	RDH-MHC	5-20-71
End R/W Job	JRM-MHC	5-22-70

STATE OF FLORIDA
STATE ROAD DEPARTMENT

RIGHT OF WAY MAP

STATE ROAD No. 544 POLK COUNTY

	BY	DATE
DRAWN	C.U.K.	11-8-68
TRACED	R.L.H.	12-9-68
CHECKED	D.C.	12-15-68
COMPARED	C.U.K.	3-24-70
INDEXED		

APPROVED BY: C. W. Monte DeOca, DISTRICT ENGINEER — 4-1-70
ENGINEER OF RIGHTS OF WAY
STATE HIGHWAY ENGINEER

SECTION. 16140-2503 SHEET 14 OF

FED. ROAD DIV. No.	STATE	PROJECT No.	FISCAL YEAR	SHEET No.
3	FLA.	16140-2503		15

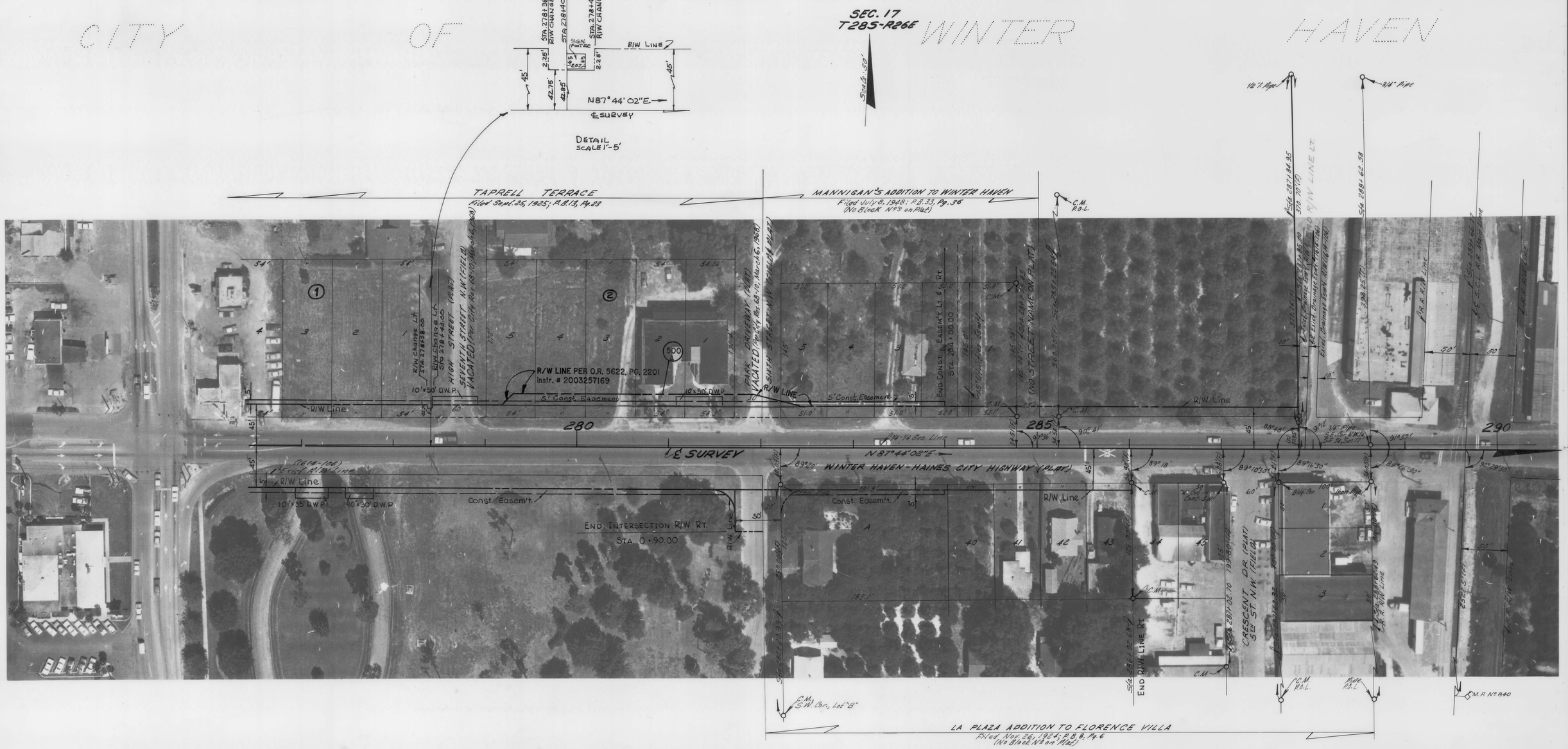

INSERT

(F) Indicates Field Dimension.

STATE OF FLORIDA
STATE ROAD DEPARTMENT

RIGHT OF WAY MAP

STATE ROAD No. 544 POLK COUNTY

	BY	DATE	APPROVED BY	DATE
DRAWN	C.U.K.	10-15-68	C.W. Morris DeOca	DISTRICT ENGINEER
TRACED	R.L.H.	10-17-68		
CHECKED	D.C.	10-17-68		4-1-70 ENGINEER OF RIGHTS OF WAY
COMPARED	C.U.K.	3-24-70		
INDEXED				STATE HIGHWAY ENGINEER

REVISION	BY	DATE
Add Par. 500 A	L. Albritton	02-16-2004
Sign Footer R/W	RHC-MHC	9-27-73

SECTION. 16140-2503 SHEET 15 OF

FED. ROAD DIV. No.	STATE	PROJECT No.	FISCAL YEAR	SHEET No.
3	FLA.	16140-2503		16

CITY OF WINTER HAVEN



INSERT
S.R. 555 SOUTH

1603-PROJ. N.R.S. 149 EXT.
CURVE DATA

P.I. STA. 259+60.79
Δ: 22°27'30" RT.
D: 9°20'
T: 341.26'
L: 673.75'
R: 1718.87'
P.C. STA. 256+19.53
P.T. STA. 262+93.28

FIELD LINE S.R. 555
CURVE DATA

P.I. STA. 15+43.14
Δ: 22°34'15" RT.
D: 3°40'
T: 311.83'
L: 615.56'
R: 1562.61'
P.C. STA. 12+31.31
P.T. STA. 18+46.87

(C) Indicates Calculated Data.
(F) Indicates Field Dimension.

STATE OF FLORIDA
STATE ROAD DEPARTMENT

RIGHT OF WAY MAP

STATE ROAD No. 544 POLK COUNTY

	By	Date	Approved By	Date
Drawn	G.U.K.	12-1-68		
Traced	R.L.H.	12-10-68		
Checked	D.C.	12-16-68		
Compared	G.U.K.	3-24-70		
Indexed				

District Engineer

Engineer of Rights of Way

4-1-70

State Highway Engineer

Revision	By	Date

SECTION 16140-2503 SHEET 16 OF

FED. ROAD DIV. No.	STATE	PROJECT No.	FISCAL YEAR	SHEET No.
3	FLA.	16140-2503		17

CITY OF WINTER HAVEN

SEC. 17, T28S, R26E

Scale: 50'



INSERT
S.R. 555 NORTH

(F) Indicates Field Dimension.

STATE OF FLORIDA
STATE ROAD DEPARTMENT

RIGHT OF WAY MAP

STATE ROAD No. 544 POLK COUNTY

	BY	DATE	APPROVED BY	DATE
DRAWN	C.U.K.	12-5-68		
TRACED	R.L.H.	12-11-68		
CHECKED	D.C.	12-16-68		4-1-70
COMPARED	C.U.K.	3-24-70		
INDEXED				

DISTRICT ENGINEER

ENGINEER OF RIGHTS OF WAY

STATE HIGHWAY ENGINEER

REVISION	BY	DATE
Add Parcel 500B & C	L. Albritton	02-16-2004

SECTION 16140-2503 SHEET 17 OF

FED. ROAD DIV. No.	STATE	PROJECT No.	FISCAL YEAR	SHEET No.
3	FLA.	16140-2503		18

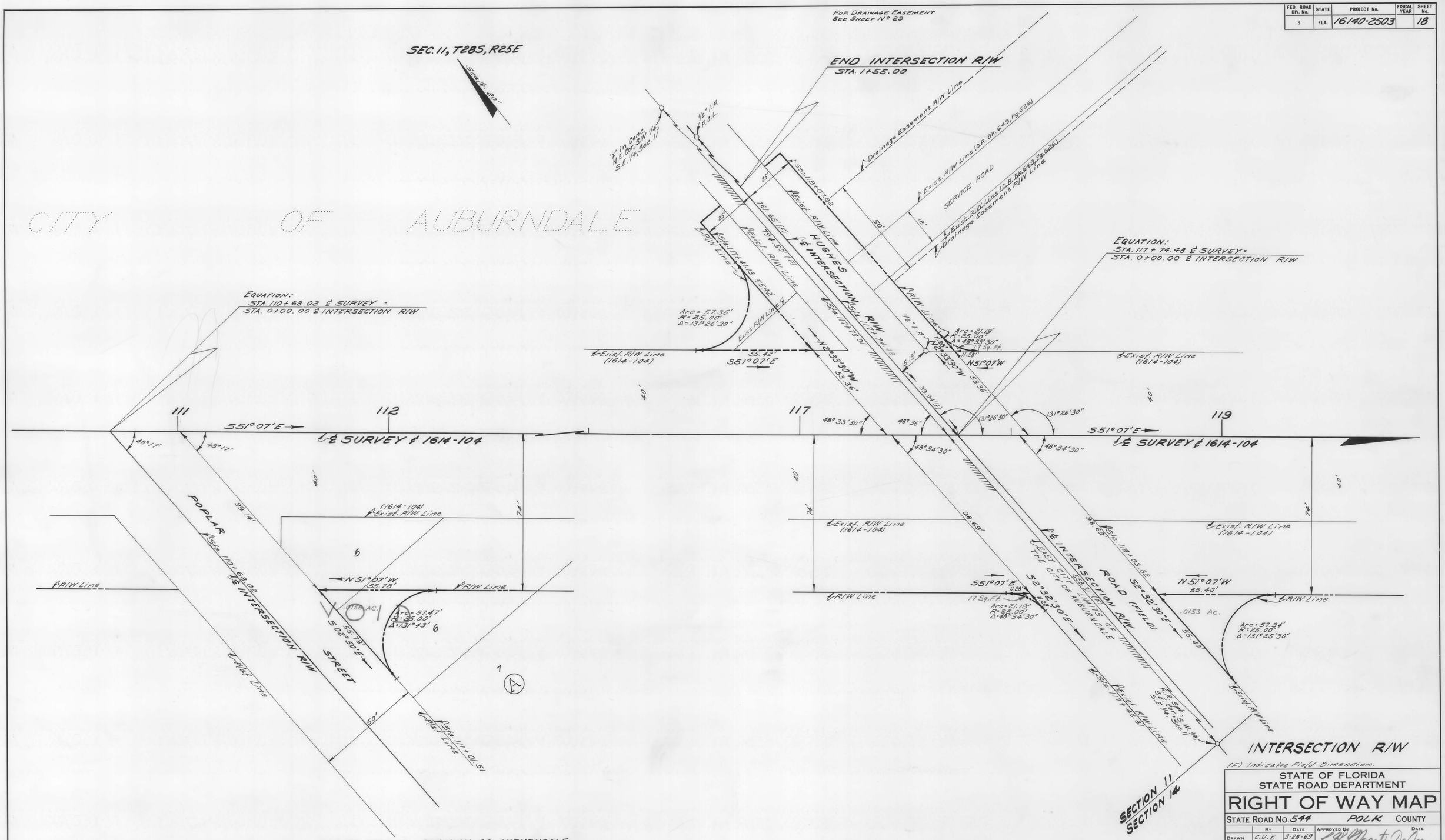

STATE OF FLORIDA
STATE ROAD DEPARTMENT

RIGHT OF WAY MAP

STATE ROAD No. 544 POLK COUNTY

	By	Date	Approved By	Date
Drawn	C.U.K.	3-28-69		
Traced	R.L.H.	4-2-69		
Checked	D.C.	4-2-69	District Engineer	
Compared	C.U.K.	3-24-70	Engineer of Right of Way	4-1-70
Indexed			State Highway Engineer	

Revision	By	Date

SECTION 16140-2503 SHEET 18 OF

FED. ROAD DIV. No.	STATE	PROJECT No.	FISCAL YEAR	SHEET No.
3	FLA.	16140-2503		19

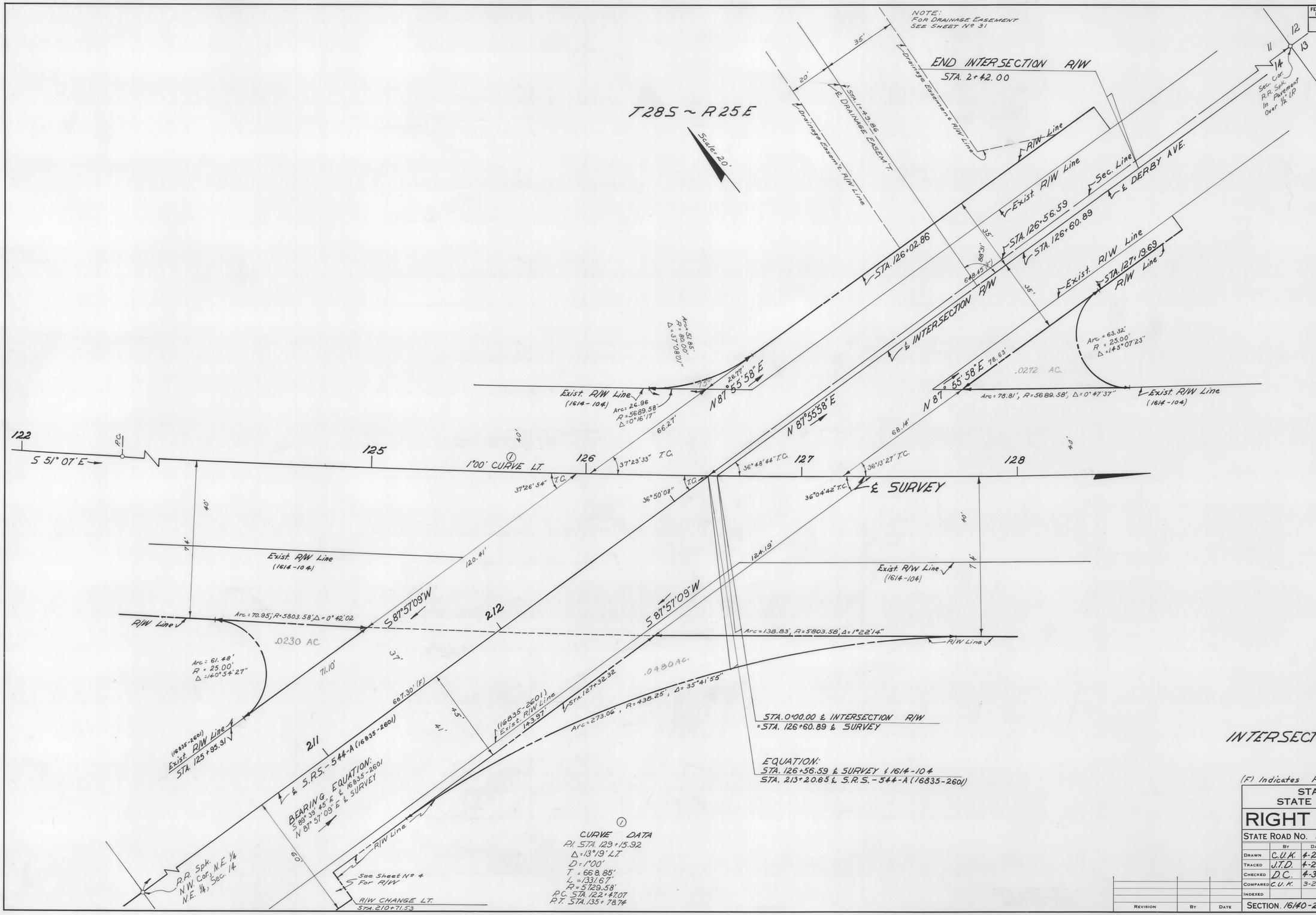

INTERSECTION R/W

(F) Indicates Field Dimension

STATE OF FLORIDA
STATE ROAD DEPARTMENT

RIGHT OF WAY MAP

STATE ROAD No. 544 POLK COUNTY

	By	Date	Approved By	Date
Drawn	C.U.K.	4-2-69		
Traced	J.T.D.	4-2-69		
Checked	D.C.	4-3-69		
Compared	C.U.K.	3-24-70		
Indexed				

District Engineer — Engineer of Rights of Way — State Highway Engineer

Revision	By	Date

SECTION 16140-2503 SHEET 19 OF

FED. ROAD DIV. No.	STATE	PROJECT No.	FISCAL YEAR	SHEET No.
3	FLA.	16140-2503		20

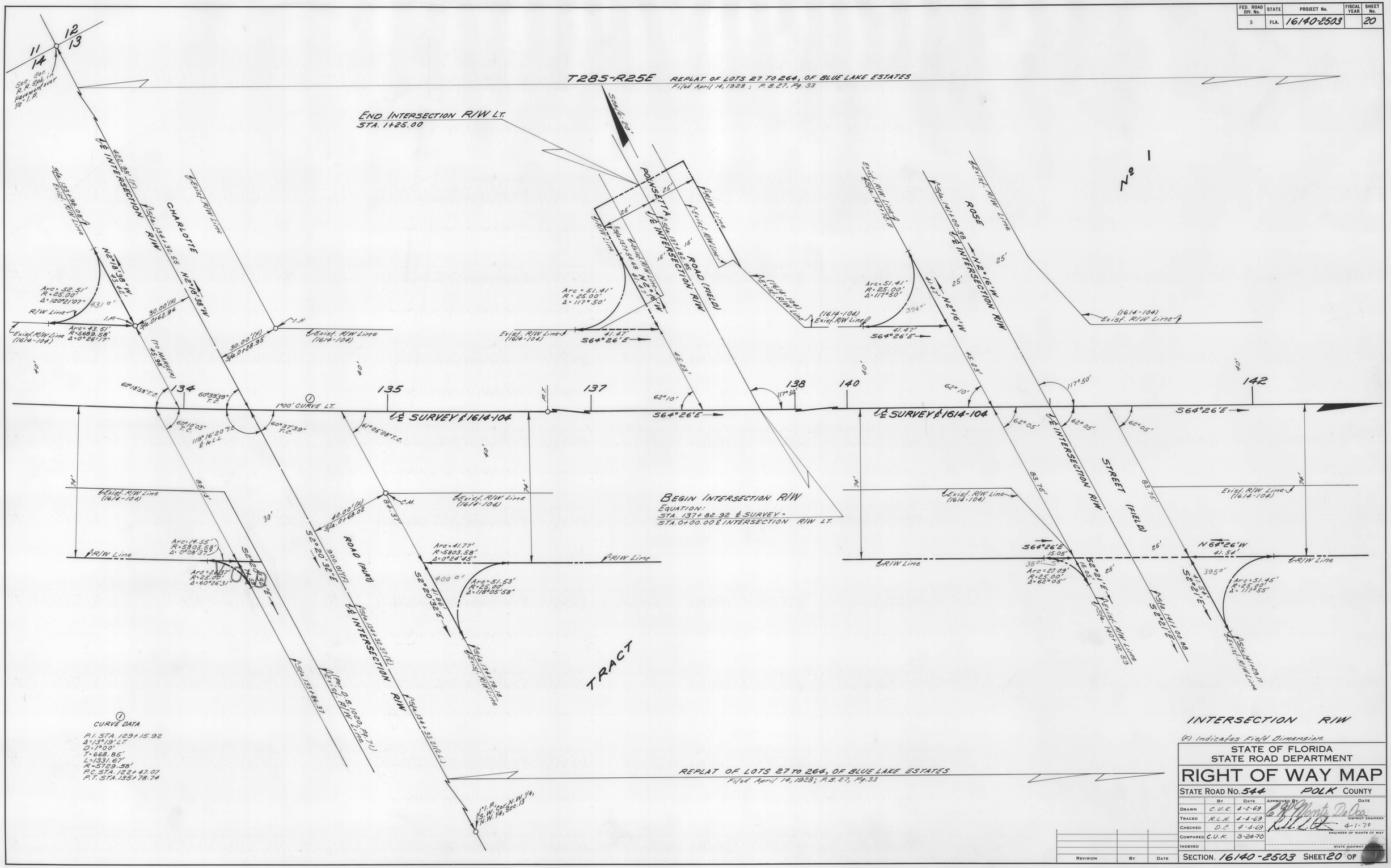

FED. ROAD DIV. No.	STATE	PROJECT No.	FISCAL YEAR	SHEET No.
3	FLA.	16140-2503		21

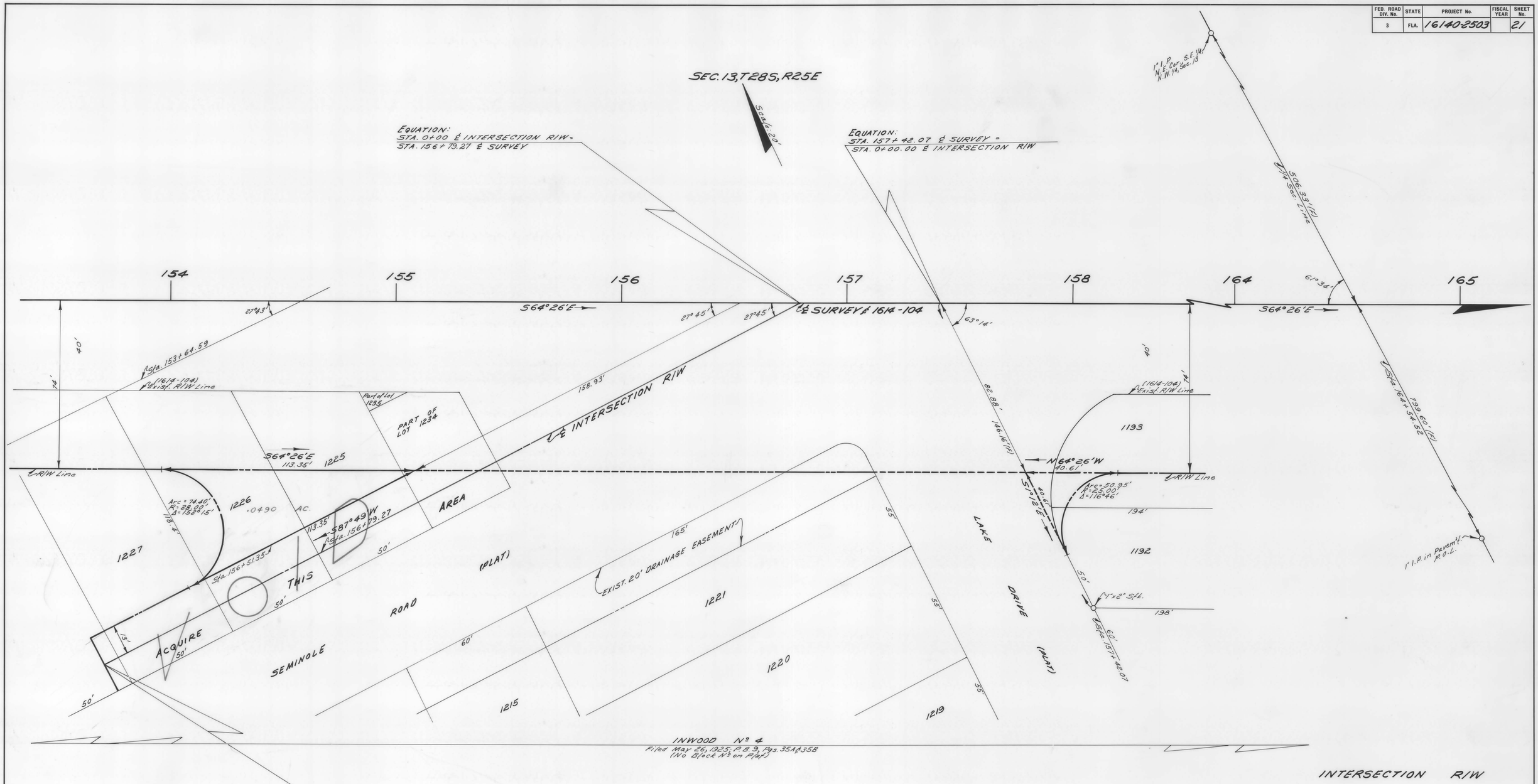

(F) Indicates Field Dimension.

STATE OF FLORIDA
STATE ROAD DEPARTMENT

RIGHT OF WAY MAP

STATE ROAD No. 544 POLK COUNTY

	BY	DATE	APPROVED BY	DATE
DRAWN	C.U.K.	4-3-69	C. W. Monte De Oca	DISTRICT ENGINEER
TRACED	R.L.H.	4-4-69		
CHECKED	D.C.	4-7-69		4-1-70 ENGINEER OF RIGHTS OF WAY
COMPARED	C.U.K.	3-24-70		
INDEXED				STATE HIGHWAY ENGINEER

REVISION	BY	DATE

SECTION 16140-2503 SHEET 21 OF

A. R. COGSWELL, JACKSONVILLE — FILM

FED. ROAD DIV. No.	STATE	PROJECT No.	FISCAL YEAR	SHEET No.
3	FLA.	16140-2503		21A

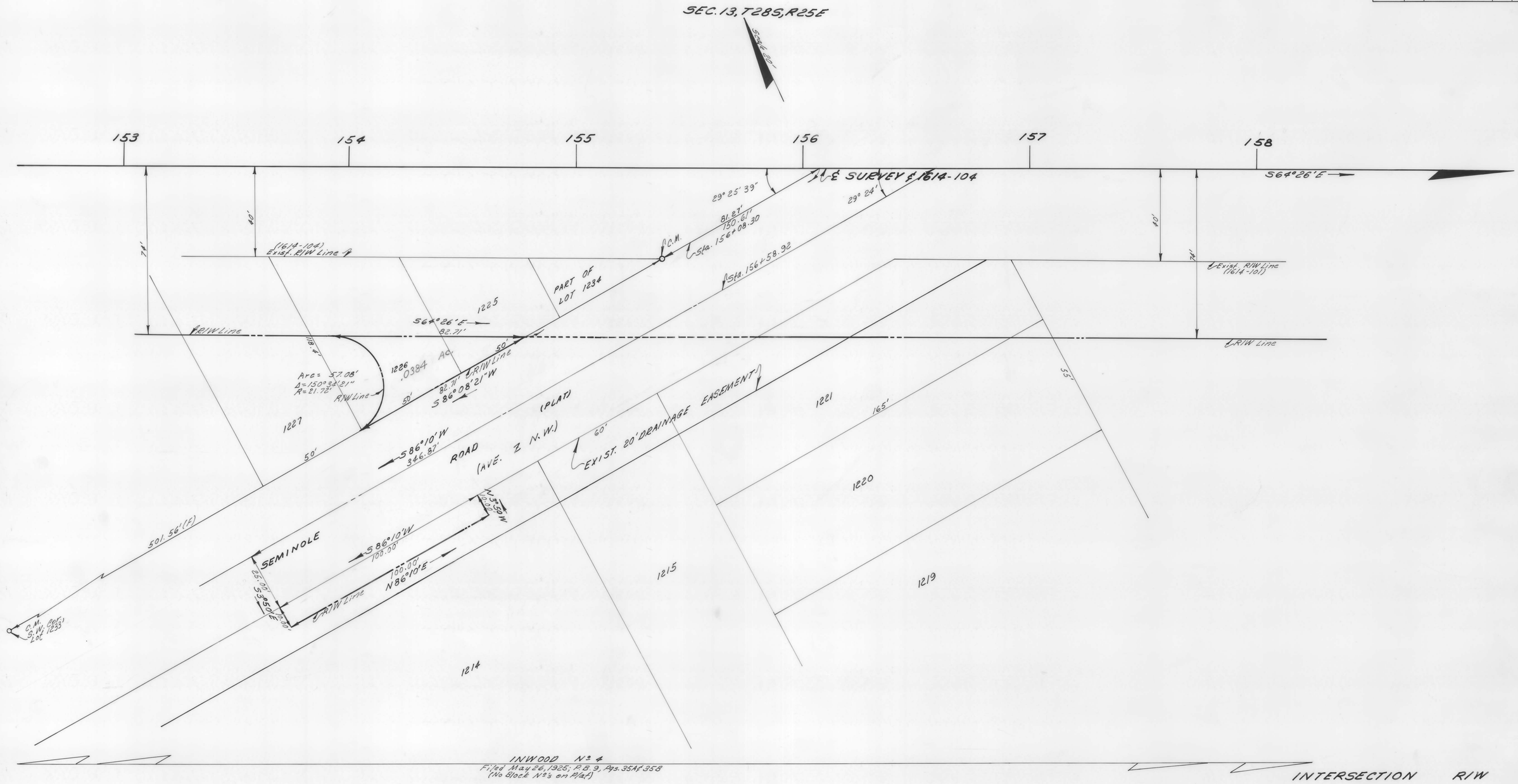

STATE OF FLORIDA
STATE ROAD DEPARTMENT

RIGHT OF WAY MAP

STATE ROAD No. 544 POLK COUNTY

	By	Date	Approved By	Date
Drawn	W.J.P.	7-3-69	E. Montes De Oca	
Traced	R.L.H.	7-7-69	District Engineer	
Checked	D.B.	7-7-69		4-1-70
Compared	C.U.K.	3-24-70	Engineer of Rights of Way	
Indexed			State Highway Engineer	

Revision	By	Date

SECTION 16140-2503 SHEET 21A OF

A. R. COGSWELL, JACKSONVILLE — FILM

FED. ROAD DIV. No.	STATE	PROJECT No.	FISCAL YEAR	SHEET No.
3	FLA.	16140-2503		22

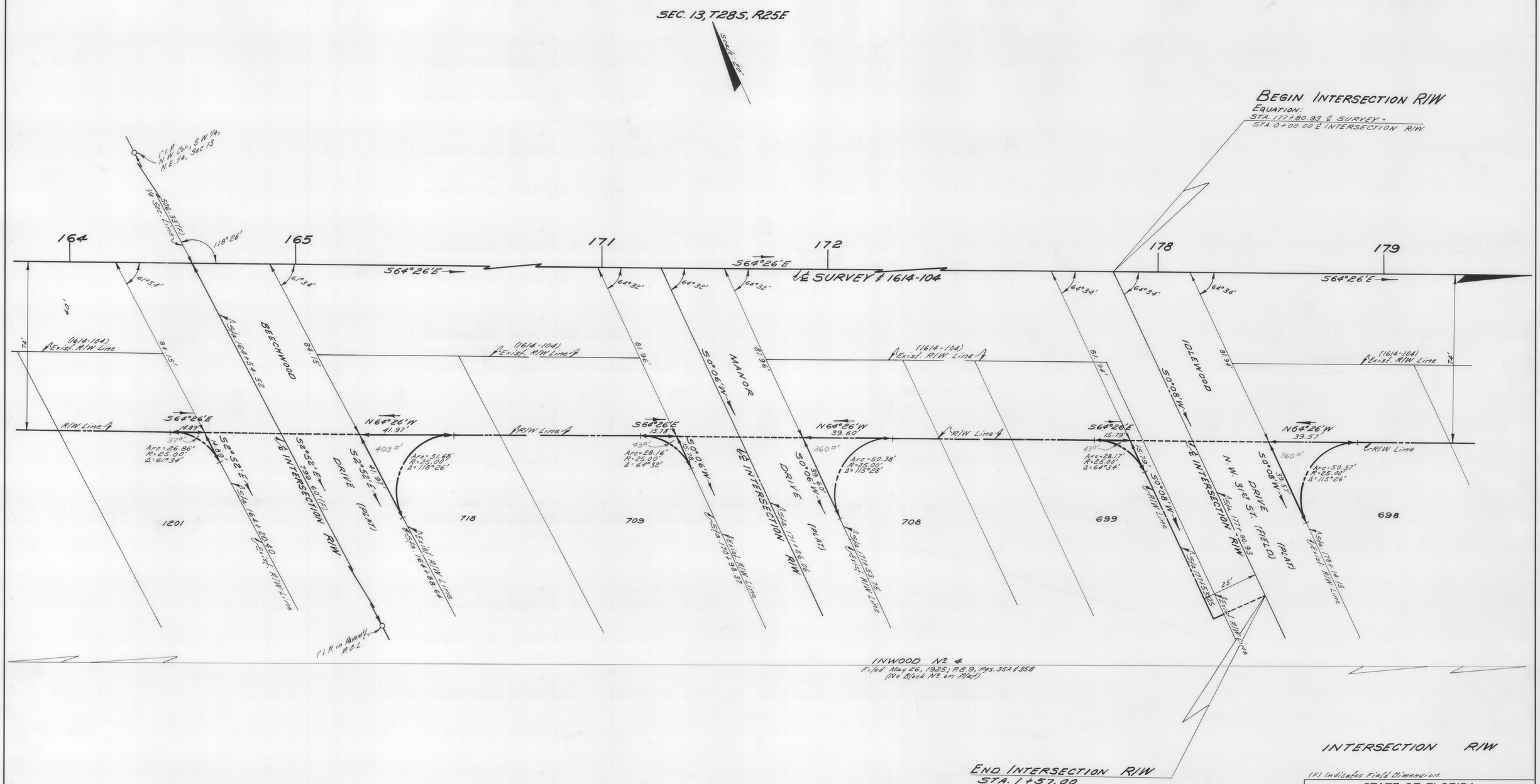

STATE OF FLORIDA
STATE ROAD DEPARTMENT

RIGHT OF WAY MAP

STATE ROAD No. 544 POLK COUNTY

	By	Date	Approved By	Date
Drawn	C.U.K.	4-7-69		
Traced	R.L.H.	4-8-69	District Engineer	
Checked	D.C.	4-9-69		
Compared	C.U.K.	3-24-70	Engineer of Rights of Way	4-1-70
Indexed			State Highway Engineer	

Revision	By	Date

SECTION 16140-2503 SHEET 22 OF

A. R. COGSWELL, JACKSONVILLE — FILM

FED. ROAD DIV. No.	STATE	PROJECT No.	FISCAL YEAR	SHEET No.
3	FLA.	16140-2503		23

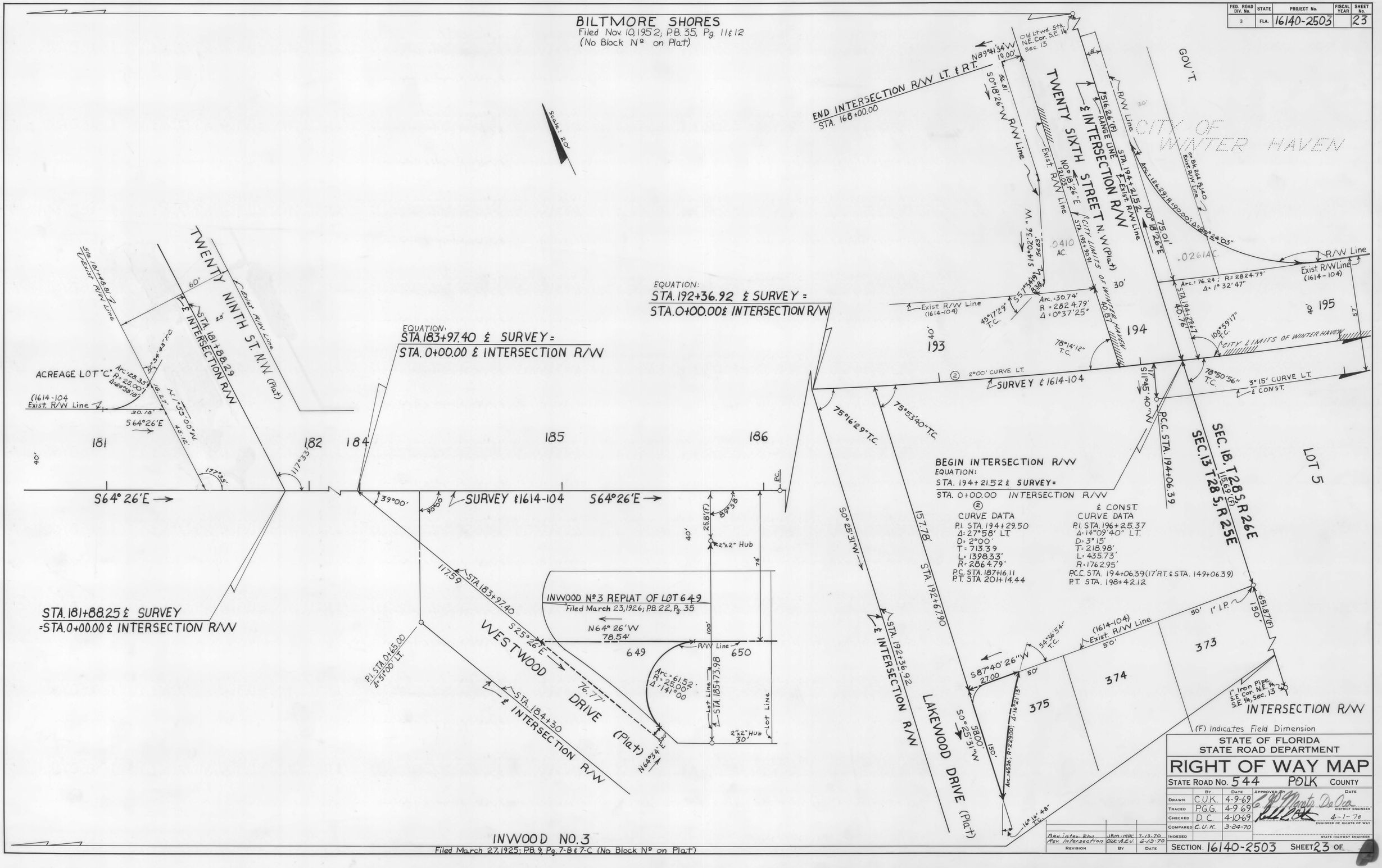

A. R. COGSWELL, JACKSONVILLE — FILM

FED. ROAD DIV. No.	STATE	PROJECT No.	FISCAL YEAR	SHEET No.
3	FLA.	16140-2503		24

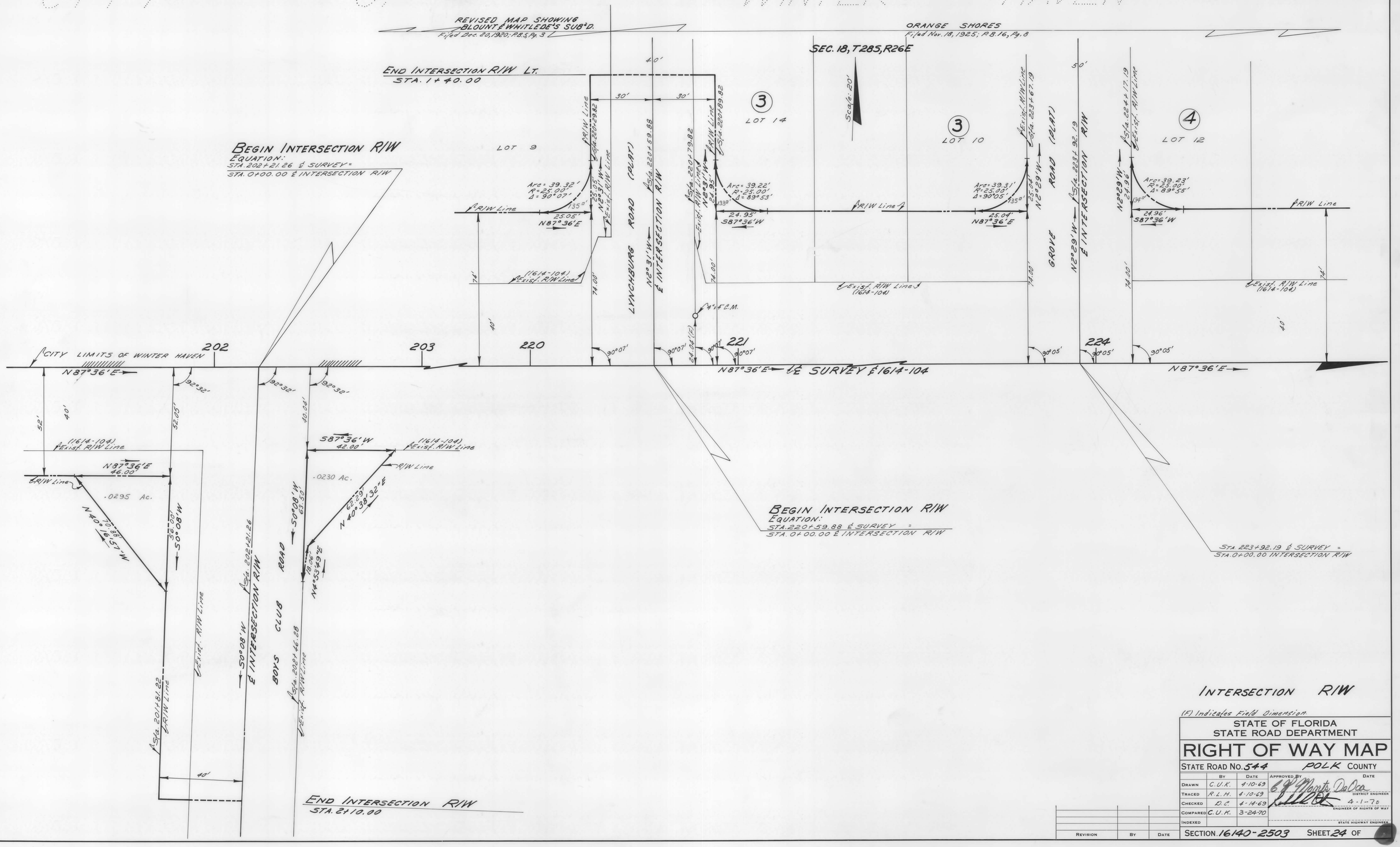

(F) Indicates Field Dimension.

STATE OF FLORIDA
STATE ROAD DEPARTMENT

RIGHT OF WAY MAP

STATE ROAD No. 544 POLK COUNTY

	BY	DATE	APPROVED BY	DATE
DRAWN	C.U.K.	4-10-69	C. F. Morris DeOca	
TRACED	R.L.H.	4-10-69		DISTRICT ENGINEER
CHECKED	D.C.	4-14-69		4-1-70
COMPARED	C.U.K.	3-24-70		ENGINEER OF RIGHTS OF WAY
INDEXED				STATE HIGHWAY ENGINEER

REVISION	BY	DATE

SECTION 16140-2503 SHEET 24 OF

FED. ROAD DIV. No.	STATE	PROJECT No.	FISCAL YEAR	SHEET No.
3	FLA.	16140-2503		25

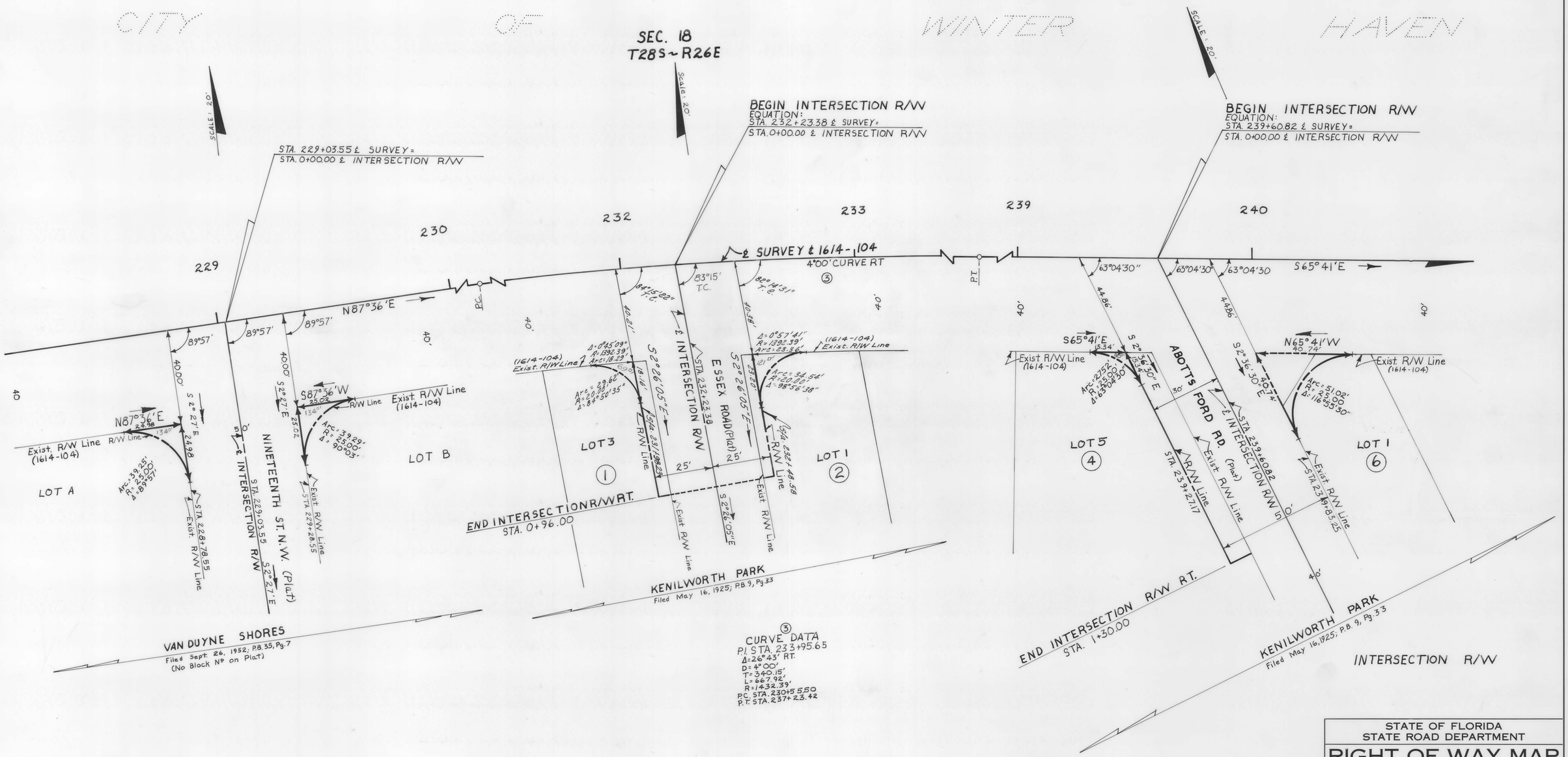

③ CURVE DATA
P.I. STA. 233+95.65
Δ=26°43' RT.
D=4°00'
T=340.15'
L=667.92'
R=1432.39'
P.C. STA. 230+55.50
P.T. STA. 237+23.42

STATE OF FLORIDA
STATE ROAD DEPARTMENT

RIGHT OF WAY MAP

STATE ROAD No. 544 POLK COUNTY

	By	Date	Approved By	Date
Drawn	C. U. K.	4-10-69	G. W. Monte De Oca — District Engineer	
Traced	P.G.G.	4-14-69		
Checked	D. C.	4-14-69		4-1-70
Compared	C. U. K.	3-24-70	Engineer of Rights of Way	
Indexed			State Highway Engineer	

Revision	By	Date

SECTION. 16140-2503 SHEET 25 OF

A. R. CODSWELL, JACKSONVILLE — FILM

FED. ROAD DIV. No.	STATE	PROJECT No.	FISCAL YEAR	SHEET No.
3	FLA.	16140-2503		26

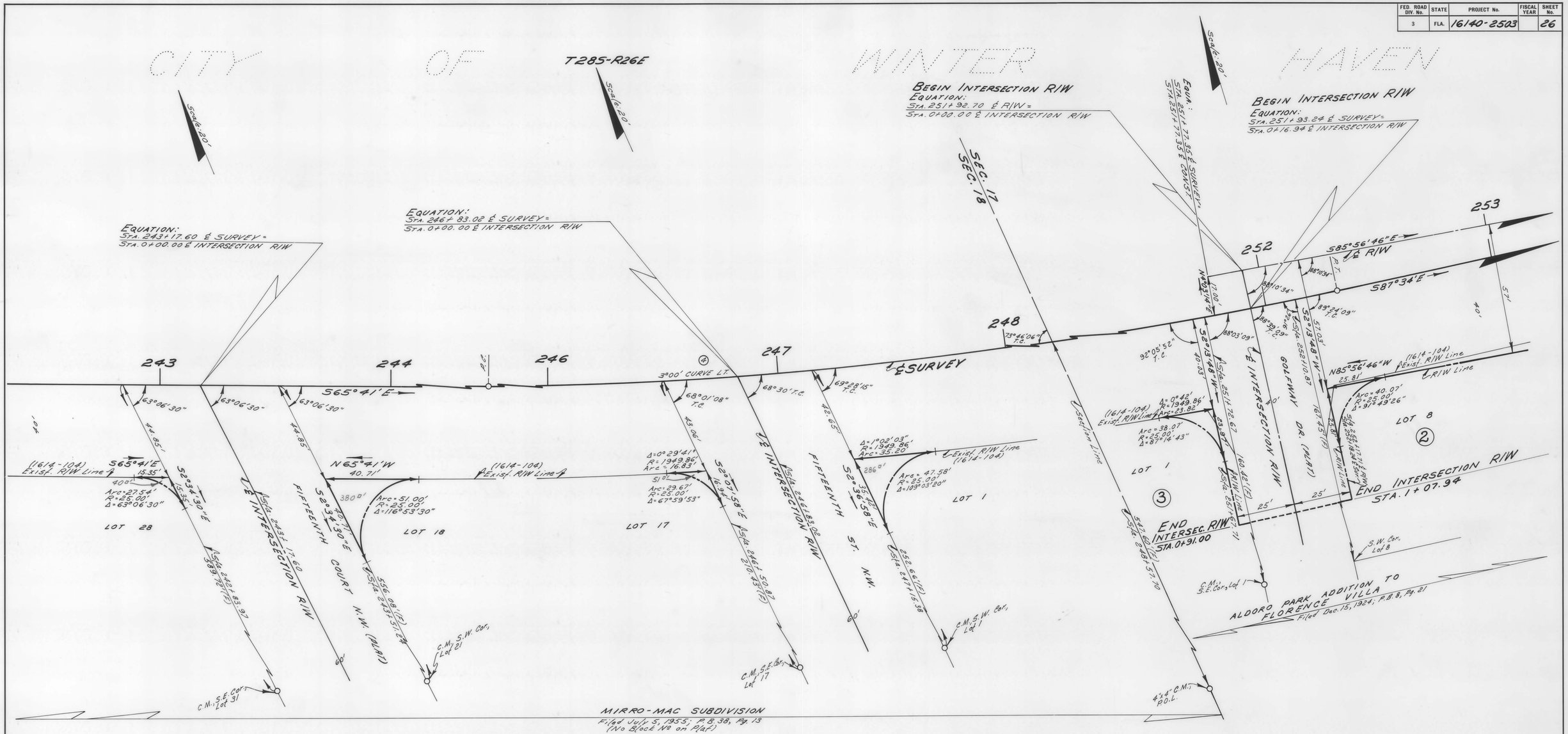

INTERSECTION R/W

(F) Indicates Field Dimension.

④
CURVE DATA

P.I. STA. 248+71.16
Δ=21°53' LT.
D=3°00'
T=369.23'
L=729.44'
R=1909.86'
P.C. STA. 245+01.93
P.T. STA. 252+31.37

STATE OF FLORIDA
STATE ROAD DEPARTMENT

RIGHT OF WAY MAP

STATE ROAD No. 544 POLK COUNTY

	By	Date
Drawn	C.U.K.	4-14-69
Traced	R.L.H.	4-15-69
Checked	D.C.	4-15-69
Compared	C.U.K.	3-24-70
Indexed		

APPROVED BY — DATE
C.W. Monty DeOca — DISTRICT ENGINEER
4-1-70 — ENGINEER OF RIGHTS OF WAY
STATE HIGHWAY ENGINEER

Revision	By	Date

SECTION. 16140-2503 SHEET 26 OF

FED. ROAD DIV. No.	STATE	PROJECT No.	FISCAL YEAR	SHEET No.
3	FLA.	16140-2503		27

CITY OF WINTER HAVEN

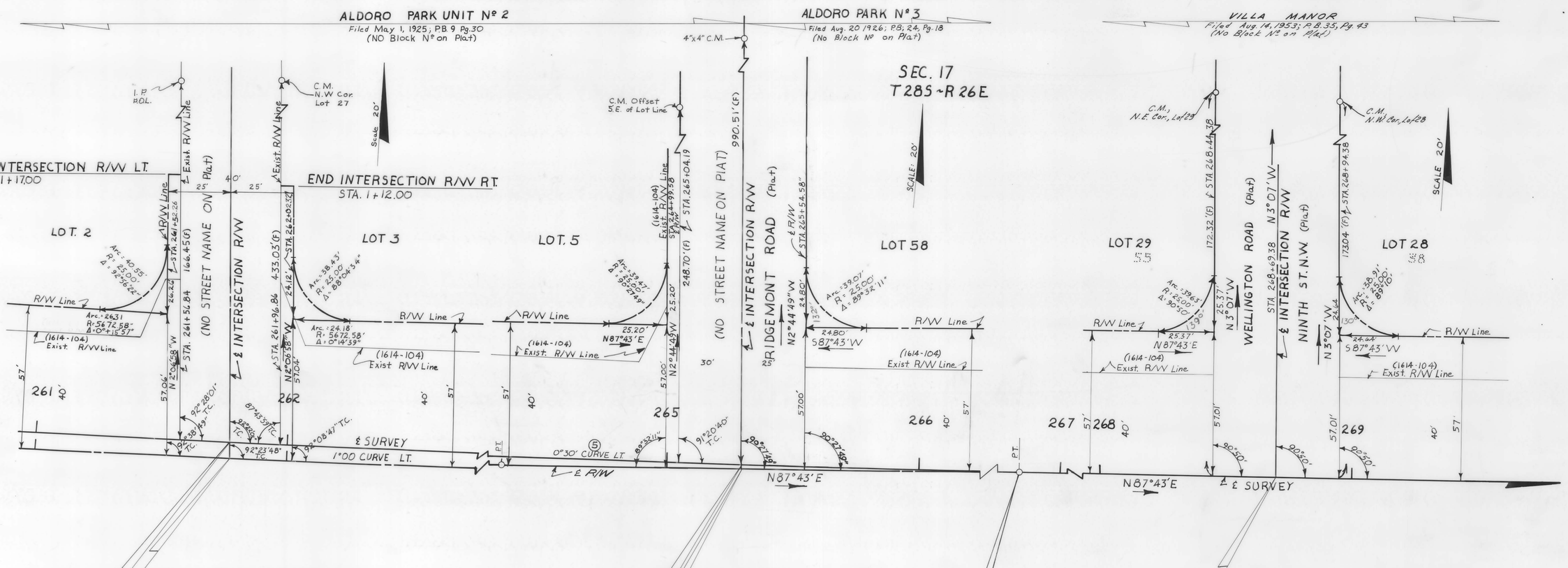

INTERSECTION R/W

STATE OF FLORIDA
STATE ROAD DEPARTMENT

RIGHT OF WAY MAP

STATE ROAD No. 544 POLK COUNTY

	By	Date	Approved By	Date
Drawn	C.U.K.	4-15-69		DISTRICT ENGINEER
Traced	P.G.G.	4-16-69		
Checked	D.C.	4-16-69	4-1-70	ENGINEER OF RIGHTS OF WAY
Compared	C.U.K.	3-24-70		
Indexed				STATE HIGHWAY ENGINEER

Revision	By	Date

SECTION 16140-2503 SHEET 27 OF

A. R. COGSWELL, JACKSONVILLE — FILM

FED. ROAD DIV. No.	STATE	PROJECT No.	FISCAL YEAR	SHEET No.
3	FLA.	16140-2503		28

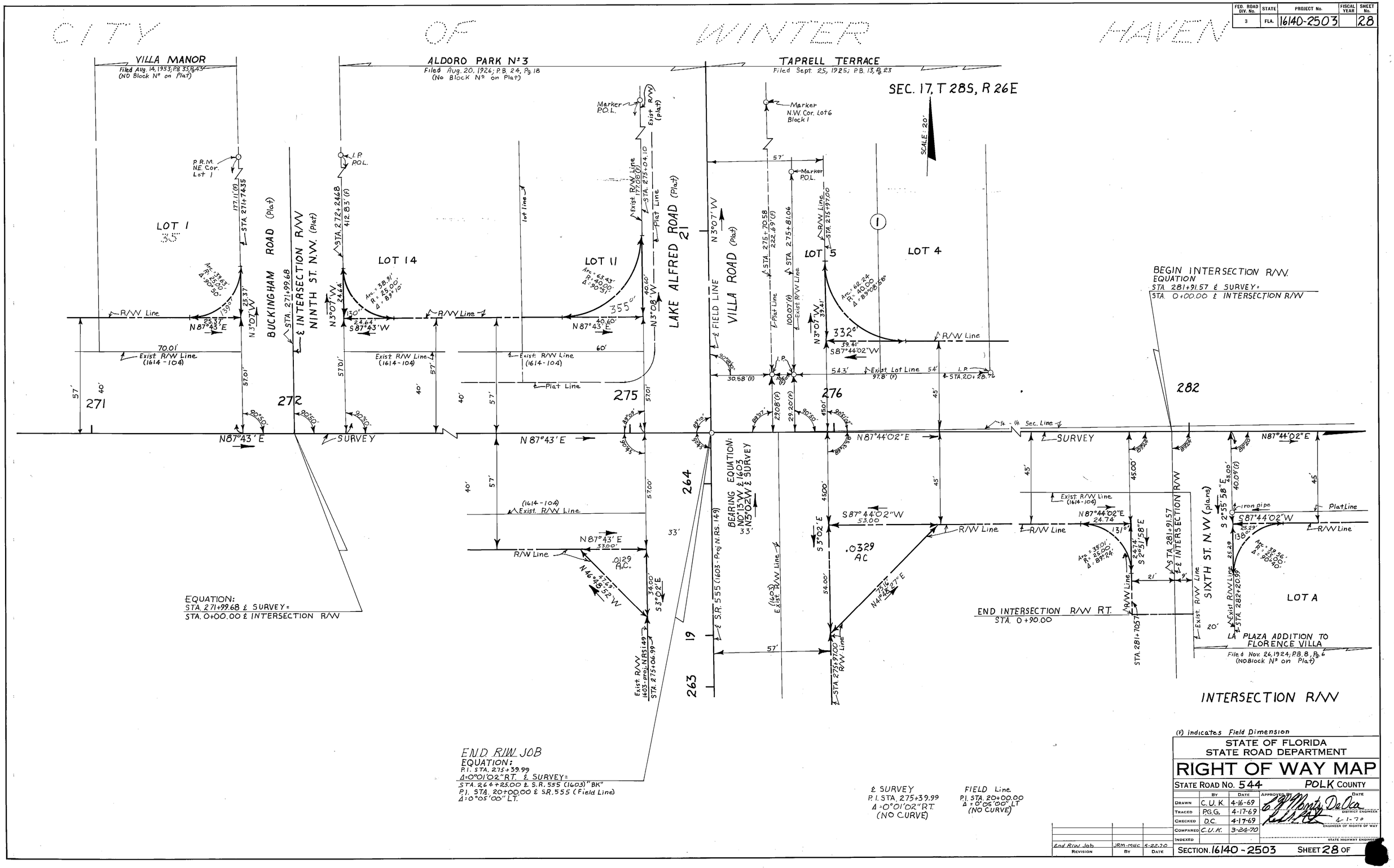

(F) Indicates Field Dimension

STATE OF FLORIDA
STATE ROAD DEPARTMENT

RIGHT OF WAY MAP

STATE ROAD No. 544 POLK COUNTY

	BY	DATE
DRAWN	C.U.K.	4-16-69
TRACED	P.G.G.	4-17-69
CHECKED	D.C.	4-17-69
COMPARED	C.U.K.	3-24-70
INDEXED		

APPROVED BY — DATE
C. G. Monty DeOca — DISTRICT ENGINEER
4-1-70 — ENGINEER OF RIGHTS OF WAY
STATE HIGHWAY ENGINEER

REVISION	BY	DATE
End R/W Job	JRM-MHC	5-22-70

SECTION 16140-2503 SHEET 28 OF

FED. ROAD DIV. No.	STATE	PROJECT No.	FISCAL YEAR	SHEET No.
3	FLA.	16140-2503		29

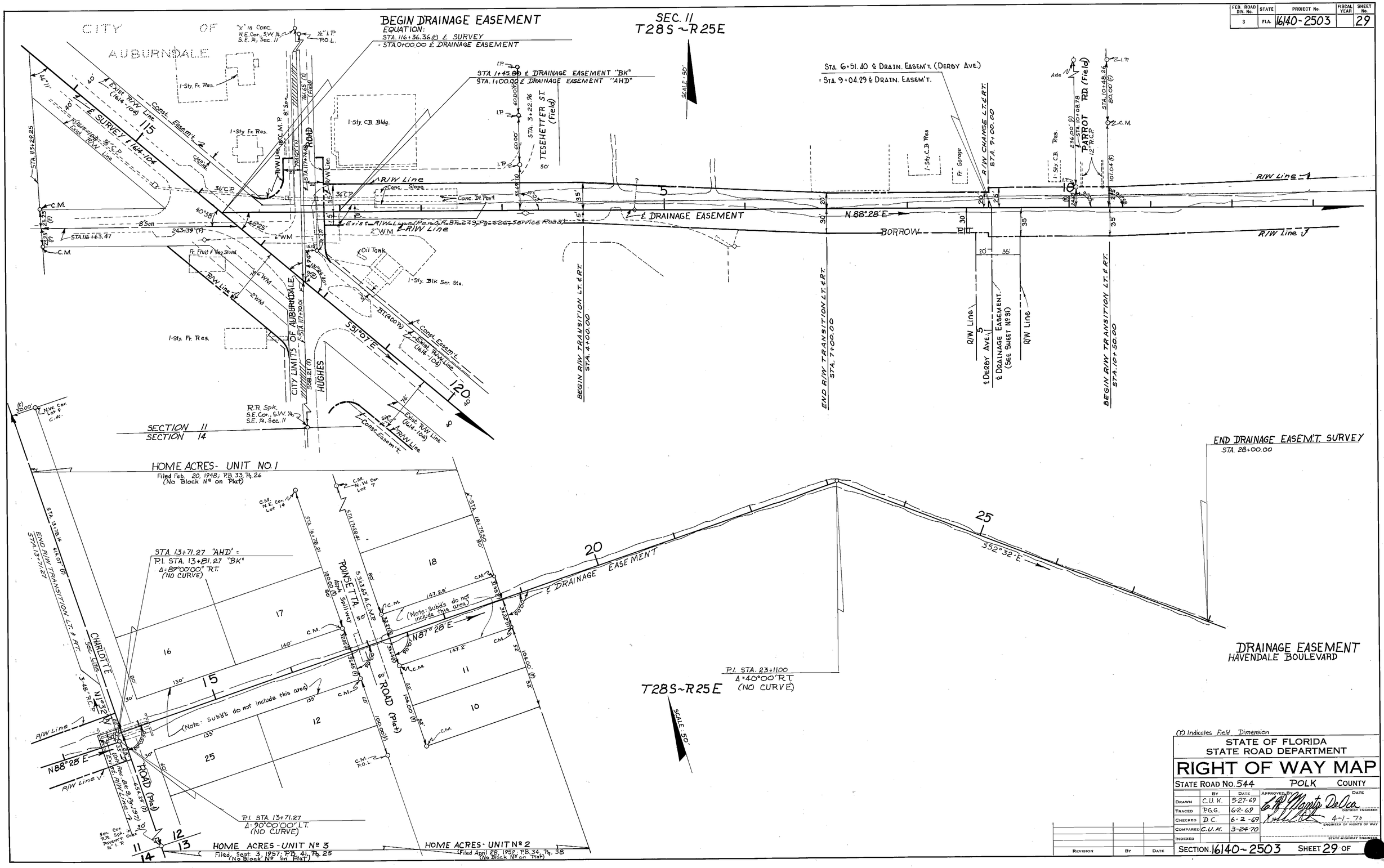

(F) Indicates Field Dimension

STATE OF FLORIDA
STATE ROAD DEPARTMENT

RIGHT OF WAY MAP

STATE ROAD No. 544 POLK COUNTY

	BY	DATE	APPROVED BY	DATE
DRAWN	C.U.K.	5-27-69		
TRACED	P.G.G.	6-2-69	DISTRICT ENGINEER	
CHECKED	D.C.	6-2-69		4-1-70
COMPARED	C.U.K.	3-24-70	ENGINEER OF RIGHTS OF WAY	
INDEXED			STATE HIGHWAY ENGINEER	

REVISION	BY	DATE

SECTION 16140-2503 SHEET 29 OF

FED. ROAD DIV. No.	STATE	PROJECT No.	FISCAL YEAR	SHEET No.
3	FLA.	16140-2503		30

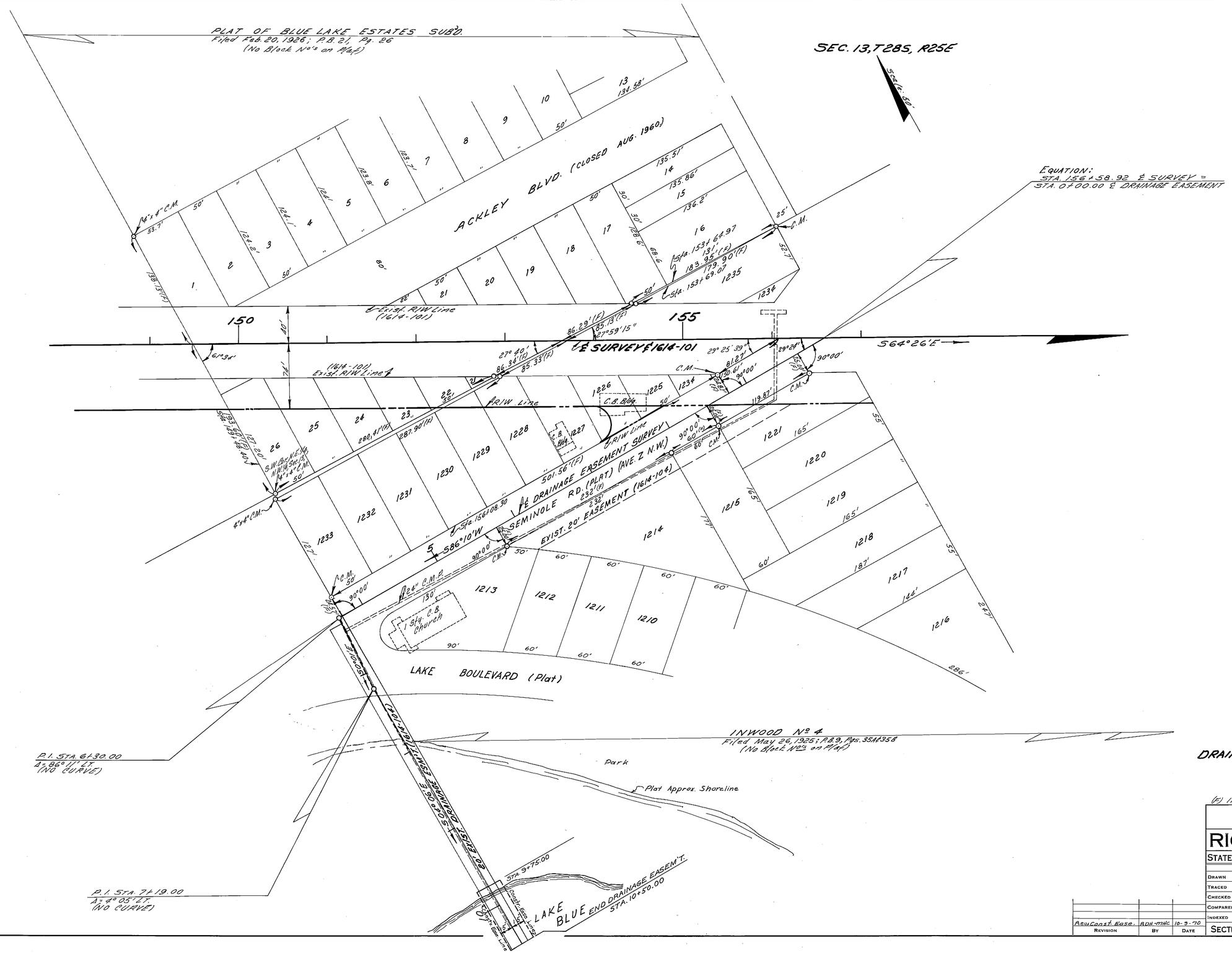

(F) Indicates Field Dimension

STATE OF FLORIDA
STATE ROAD DEPARTMENT

RIGHT OF WAY MAP

STATE ROAD No. 544 POLK COUNTY

	By	Date	Approved By	Date
Drawn	W.J.P.	7-2-69	District Engineer	
Traced	A.L.H.	7-8-69		
Checked	D.C.	7-15-69	Engineer of Rights of Way	4-1-70
Compared	C.U.K.	3-24-70		
Indexed			State Highway Engineer	

Revision	By	Date
Rev. Const. Ease.	RDH-MHC	10-9-70

SECTION 16140-2503 SHEET 30 OF

A. N. COGSWELL, JACKSONVILLE — FILM

FED. ROAD DIV. No.	STATE	PROJECT No.	FISCAL YEAR	SHEET No.
3	FLA.	16140-2503		31

REVISED MAP SHOWING BLOUNT & WHITLEDE'S SUBDIVISION
Filed Dec. 20, 1920; P.B.5, Pg.3

CITY OF WINTER HAVEN

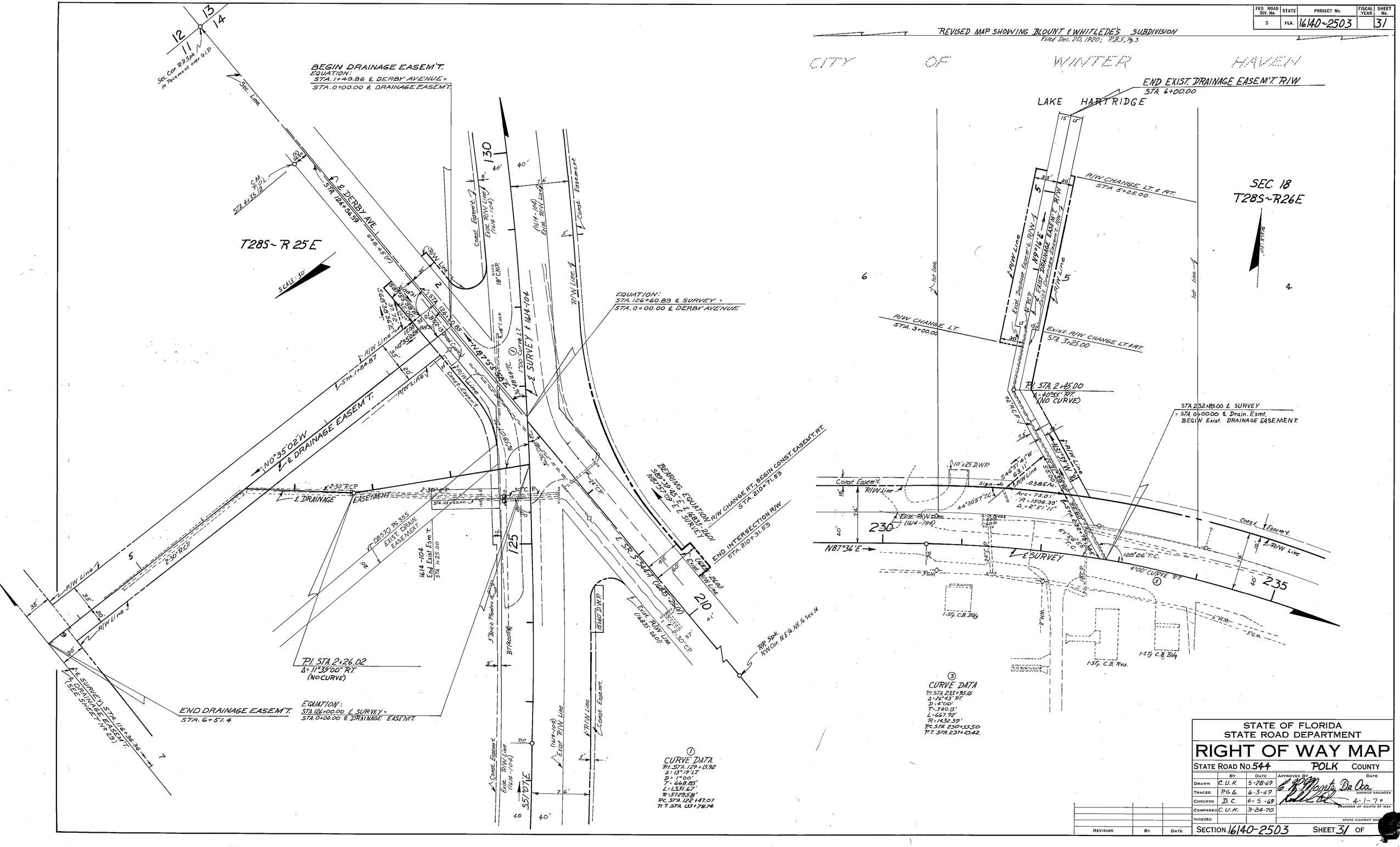

STATE OF FLORIDA
STATE ROAD DEPARTMENT

RIGHT OF WAY MAP

STATE ROAD No. 544 POLK COUNTY

	BY	DATE	APPROVED BY	DATE
DRAWN	C.U.K.	5-28-69		
TRACED	P.G.G.	6-3-69	DISTRICT ENGINEER	
CHECKED	D.C.	6-5-69		4-1-70
COMPARED	C.U.K.	3-24-70	ENGINEER OF RIGHTS OF WAY	
INDEXED			STATE HIGHWAY ENGINEER	

REVISION	BY	DATE

SECTION 16140-2503 SHEET 31 OF

A. R. COTHWELL, JACKSONVILLE — FILM