STATE	F.A. PROJECT NO.	SHEET NO.
FLA.	N/A	1

STATE OF FLORIDA
DEPARTMENT OF TRANSPORTATION

RIGHT OF WAY MAP

STATE ROAD 60
STATE PROJECT No. 16130-2527
F.A. PROJECT NO. N/A
POLK COUNTY
LENGTH: 9.327 KM (5.795 MI.)

GENERAL NOTES

1. BEARING BASIS IS THE FLORIDA STATE PLANE COORDINATE SYSTEM, WEST ZONE.
2. PROPERTY BOUNDARIES DETERMINED FROM FIELD SURVEY, PLATS OF RECORD AND RECORD TITLE. ALL REFERENCED OFFICIAL RECORDS AND PLATS ARE RECORDED IN THE COUNTY OF PROJECT LOCATION UNLESS OTHERWISE NOTED.
3. UNDERGROUND ENCROACHMENTS, IF ANY, NOT LOCATED.
4. RIGHT OF WAY MONUMENTS TO BE SET AFTER CONSTRUCTION OF PROJECT IS COMPLETE.
5. ONLY FIXED IMPROVEMENTS PERTINENT TO THE PARCEL(S) TO BE ACQUIRED ARE SHOWN. FIXED INTERIOR IMPROVEMENTS NOT LOCATED.
6. THIS RIGHT OF WAY MAP WAS PREPARED FOR THE PURPOSE OF PREPARING LEGAL LAND DESCRIPTIONS, ACQUISITION DOCUMENTS, MONUMENTATION, PROPERTY MANAGEMENT AND AS AN AID IN THE APPRAISAL OF THE RIGHT OF WAY REQUIRED FOR TRANSPORTATION FACILITIES.

   THIS MAP IS NOT A SURVEY.

7. THIS RIGHT OF WAY MAP IS SUPPORTED BY A RIGHT OF WAY CONTROL SURVEY DATED FEBRUARY 07,1991, PREPARED UNDER THE RESPONSIBLE CHARGE OF F.W. BONNEMAN, FLORIDA REGISTERED LAND SURVEYOR, No.3684. CERTIFIED COPIES OF THIS SURVEY (16130-1527) ARE FILED OF RECORD IN THE DISTRICT ONE (1) OFFICE IN BARTOW, FLORIDA.

LEGEND

A.K.A. - ALSO KNOWN AS
AC. - ACRE(S)
AHD. - AHEAD
AVE. - AVENUE
B.O.S. - BEGINNING OF SURVEY
BK. - BACK
BLDG. - BUILDING
BLVD. - BOULEVARD
BUS. - BUSINESS
C.B. - CHORD BEARING
C.B.S. - CONCRETE BLOCK STRUCTURE
C.C. - COUNTY COMMISSION
C.I.R. - CAPPED IRON ROD
C.M. - CONCRETE MONUMENT
C.P. - CONCRETE PIPE
C.R. - COUNTY ROAD
CH. - CHAIN(S)
CO. - COUNTY
COM. - COMMERCIAL
CONC. - CONCRETE
COR. - CORNER
CT. - COURT
D - DEGREE OF CURVATURE
D.B. - DEED BOOK
D.H. - DRILLED HOLE
D.E.P. - DEPARTMENT OF ENVIRONMENTAL PROTECTION
DR. - DRIVE
E.O.S. - END OF SURVEY
EQ. - EQUATION
ESM'T. - EASEMENT
EXIST. - EXISTING
F.A. - FEDERAL AID
F.D.O.T. - FLORIDA DEPARTMENT OF TRANSPORTATION
F.D.O.T. C.M. - 4"x4"x24" C.M. CAPPED WITH F.D.O.T. BRASS DISK
F.K.A. - FORMERLY KNOWN AS
FND. - FOUND
GOV'T. - GOVERNMENT
I.P. - IRON PIPE
I.R. - IRON ROD
INC. - INCORPORATED
KM - KILOMETER(S)
L - LENGTH OF CURVE
LB - LAND SURVEYING BUSINESS REGISTRATION NO.
LS - LAND SURVEYOR REGISTRATION NO.
L.A. - LICENSE AGREEMENT
L.L. - LAND LINE
L.O.C. - LIMITS OF CONSTRUCTION OR SLOPE
L/A - LIMITED ACCESS
LN. - LANE
LT. - LEFT
LTD. - LIMITED
M.B. - MAP BOOK
M.O.L. - MORE OR LESS
MAINT. - MAINTAINED
MAS. - MASONRY
MI. - MILE(S)
MON. - MONUMENT

N.A.D. - NORTH AMERICAN DATUM
N.T.S. - NOT TO SCALE
N/A - NOT APPLICABLE
No. - NUMBER
O.R. - OFFICIAL RECORDS
P.B. - PLAT BOOK
P.C. - POINT OF CURVATURE
P.C.C. - POINT OF COMPOUND CURVATURE
P.I. - POINT OF INTERSECTION
P.K. - PARKER-KALON NAIL
P.L.S. - PROFESSIONAL LAND SURVEYOR
P.O.C. - POINT ON CURVE
P.O.L. - POINT ON LINE
P.O.T. - POINT ON TANGENT
P.P. - POWER POLE
P.R.C. - POINT OF REVERSE CURVATURE
P.R.M. - PERMANENT REFERENCE MONUMENT
P.T. - POINT OF TANGENCY
PG. - PAGE
PL. - PLACE
PRELIM. - PRELIMINARY
PROJ. - PROJECT
R - RADIUS
R.L.S. - REGISTERED LAND SURVEYOR
R/W - RIGHT OF WAY
RD. - ROAD
RDWY. - ROADWAY
RES. - RESIDENCE
RGE. - RANGE
RR. - RAILROAD
RR.SPK. - RAILROAD SPIKE
RT. - RIGHT
S.F. - SQUARE FEET
S.R. - STATE ROAD
S/W - SIDEWALK
SEC. - SECTION
ST. - STREET
STA. - STATION
SUB. - SUBDIVISION
STY. - STORY
T - TANGENT LENGTH OF CURVE
T-C - TANGENT TO CURVE
TERR. - TERRACE
TWP. - TOWNSHIP
T.I.I.T.F. - TRUSTEES OF THE INTERNAL IMPROVEMENT TRUST FUND
W.P.I. - WORK PROGRAM ITEM
W/ - WITH
X - EASTING STATE PLANE COORDINATE VALUE
Y - NORTHING STATE PLANE COORDINATE VALUE
℄ - BASE LINE
℄ - CENTER LINE
℞ - PROPERTY LINE OF PARENT TRACT
△ - DELTA (CENTRAL ANGLE)
(C) - CALCULATED DATA
(D) - DEED DATA
(F) - FIELD DATA
(P) - PLAT DATA
- NUMBER

COUNTY LINE
TOWNSHIP LINE
SECTION LINE
UNFENCED PROPERTY LINE
CITY LINE
FENCE LINE
RIGHT OF WAY LINE
BASE OR SURVEY LINE
RAILROADS
LIMITED ACCESS LINE
LIMIT OF SLOPE

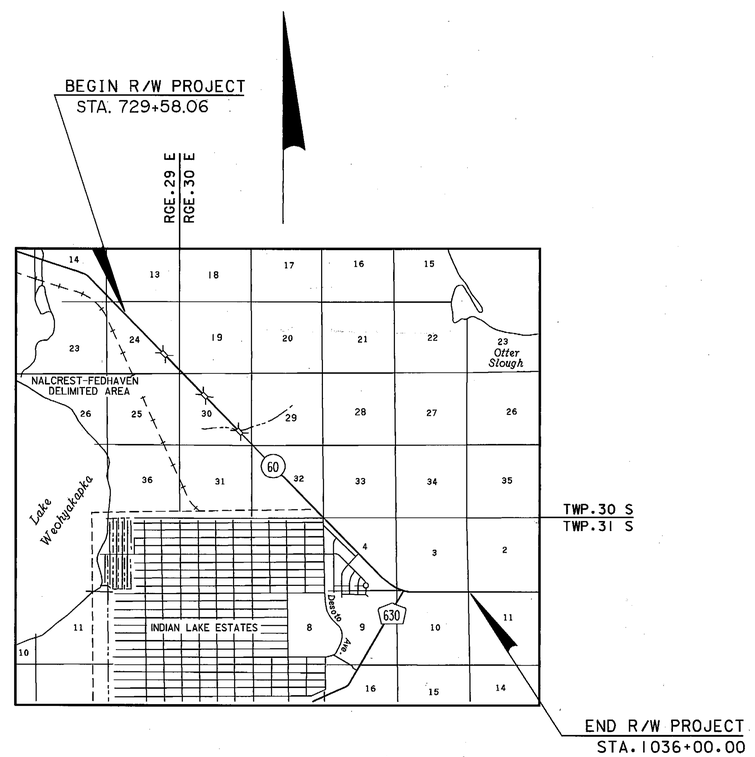

LOCATION MAP
NOT TO SCALE

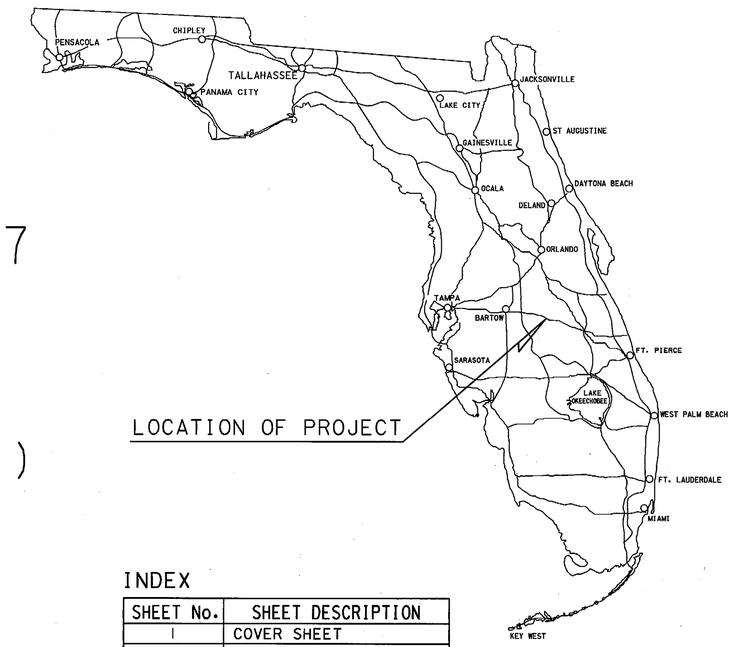

LOCATION OF PROJECT

INDEX

SHEET No.	SHEET DESCRIPTION
1	COVER SHEET
2-5	KEY MAP(S)
6-31	DETAIL SHEET(S)
32-33	REFERENCE POINTS
34	TABLE OF OWNERSHIP(S)

UTILITIES

GENERAL TELEPHONE Co. (GTE) ..... TELEPHONE
PEACE RIVER ELECTRIC COOPERATIVE INC. ... ELECTRIC
INDIAN LAKE MOTEL ..... SEWAGE TREATMENT POOL

MAPS PREPARED BY:

FLORIDA DEPARTMENT OF TRANSPORTATION
DISTRICT ONE
POST OFFICE BOX 1249
801 NORTH BROADWAY
BARTOW, FLORIDA 33831-1249

COVER SHEET
S.R.60
FROM: EAST OF TIGER LAKE ROAD
TO: EAST OF C.R. 630

FLORIDA DEPARTMENT OF TRANSPORTATION
RIGHT OF WAY MAPPING

RIGHT OF WAY MAP

STATE ROAD NO. 60 POLK COUNTY

	BY	DATE	APPROVED BY	DATE
PRELIM.	W.HINKLE	01/19/94		
FINAL	R.K. TEW	09/20/94	D.T. May	10/31/94
CHECKED	O.A.	10/20/94	DISTRICT SECRETARY	

MAP PREPARED BY F.D.O.T.
FIELD BOOK NO.'S 009420,002956 009422,009429,035867,004588
W.P.I. NO. 1118287
SCALE: NOT TO SCALE

REVISION	BY	DATE

SECTION 16130-2527 SHEET 1

AF 42662B

F.A. PROJECT NO.	SHEET NO.
N/A	2



PHOTO DATE 10-21-89 PD3868-IH-07

REVISION	BY	DATE
ADD PARCEL 800	S. J. NEMETH	12-05-95
REV. P. 115	S. J. NEMETH	12-05-95
REV. PAR. 115	J. ROSS	04/03/95

FLORIDA DEPARTMENT OF TRANSPORTATION
RIGHT OF WAY MAPPING

RIGHT OF WAY MAP

STATE ROAD NO. 60 POLK COUNTY

	BY	DATE	APPROVED BY	DATE
PRELIM.	M.L.D.	4-5-91		
FINAL	J.ROSS	09-12-94		
CHECKED	Q.A.	10-20-94	DISTRICT SECRETARY	

MAPS PREPARED BY: F.D.O.T.
W.P.I. NO. 1118287
FIELD BOOK NO'S: SEE COVER SHEET
SCALE 1" = 400'
SECTION 16130-2527
SHEET 2

AF 42662B

F.A. PROJECT NO.	SHEET NO.
N/A	3

FLORIDA DEPARTMENT OF TRANSPORTATION
RIGHT OF WAY MAPPING

RIGHT OF WAY MAP

STATE ROAD NO. 60 — POLK COUNTY

	BY	DATE	APPROVED BY	DATE
PRELIM.	M.L.D.	4-5-91		
FINAL	J.ROSS	09-12-94		
CHECKED	Q.A.	10-20-94	DISTRICT SECRETARY	

MAPS PREPARED BY: F.D.O.T.
W.P.I. NO. 1118287
FIELD BOOK NO'S: SEE COVER SHEET
SCALE 1"=400'
SECTION 16130-2527
SHEET 3

REVISION	BY	DATE

AF 42662B

F.A. PROJECT NO.	SHEET NO.
N/A	4

PHOTO DATE 10-21-89 PD3868-IH-03

FLORIDA DEPARTMENT OF TRANSPORTATION
RIGHT OF WAY MAPPING

RIGHT OF WAY MAP

STATE ROAD NO. 60 — POLK COUNTY

	BY	DATE	APPROVED BY	DATE
PRELIM.	M.L.D.	4-5-91	D. A. May	10/31/94
FINAL	J.ROSS	09-12-94	DISTRICT SECRETARY	
CHECKED	Q.A.	10-20-94		

MAPS PREPARED BY: F. D. O. T.
W.P.I. NO. 1118287
FIELD BOOK NO'S.: SEE COVER SHEET
SCALE: 1"=400'
SECTION 16130-2527
SHEET 4

REVISION	BY	DATE

F.A. PROJECT NO.	SHEET NO.
N/A	5

FLORIDA DEPARTMENT OF TRANSPORTATION
RIGHT OF WAY MAPPING

RIGHT OF WAY MAP

STATE ROAD NO. 60 POLK COUNTY

	BY	DATE	APPROVED BY	DATE
PRELIM.	M.L.D.	4-5-91		
FINAL	J.ROSS	09-12-94	D.A. May	10/31/94
CHECKED	Q.A.	10-20-94	DISTRICT SECRETARY	

MAPS PREPARED BY: F. D. O. T.
FIELD BOOK NO'S.: SEE COVER SHEET
W.P.I. NO. 1118287
SCALE 1"=400'
SECTION 16130-2527
SHEET 5

REVISION	BY	DATE

AF 42662B

F.A. PROJECT NO.	SHEET NO.
N/A	6

PHOTO DATE 10-21-89 PD 3868-16-25

FLORIDA DEPARTMENT OF TRANSPORTATION
RIGHT OF WAY MAPPING

RIGHT OF WAY MAP

STATE ROAD NO. 60 — POLK COUNTY

	BY	DATE	APPROVED BY	DATE
PRELIM.	M.L.D.	4-5-91		
FINAL	J.ROSS	09-12-94	S A May	10/31/94
CHECKED	Q.A.	10-20-94	DISTRICT SECRETARY	

MAPS PREPARED BY: F.D.O.T.
FIELD BOOK NO'S.: SEE COVER SHEET
W.P.I. NO. 1118287
SCALE 1" = 40'
SECTION 16130-2527
SHEET 6

REVISION	BY	DATE

AP 42662B

F.A. PROJECT NO.	SHEET NO.
N/A	7



PHOTO DATE 10-21-89 PD 3868-16-24

REVISION	BY	DATE
Rev. Par. 107	S.J. Nemeth	01-31-96
Rev. Par. 107	S.J. Nemeth	12-18-95

FLORIDA DEPARTMENT OF TRANSPORTATION
RIGHT OF WAY MAPPING

RIGHT OF WAY MAP

STATE ROAD NO. 60 — POLK COUNTY

	BY	DATE	APPROVED BY	DATE
PRELIM.	M.L.D.	4-5-91		
FINAL	J.ROSS	09-12-94		
CHECKED	Q.A.	10-20-94	DISTRICT SECRETARY	10/31/94

MAPS PREPARED BY: F.D.O.T.
W.P.I. NO. 1118287
FIELD BOOK NO'S: SEE COVER SHEET
SCALE 1"=40'
SECTION 16130-2527
SHEET 7

AF 62662B

F.A. PROJECT NO.	SHEET NO.
N/A	8

PHOTO DATE 10-21-89 PD3868-16-23

REVISION	BY	DATE
Rev. Par. 110	S.J. Nemeth	01-31-96
REVISE PARCEL 110	J. ROSS	07-21-95

FLORIDA DEPARTMENT OF TRANSPORTATION
RIGHT OF WAY MAPPING

RIGHT OF WAY MAP

STATE ROAD NO. 60 — POLK COUNTY

	BY	DATE	APPROVED BY	DATE
PRELIM.	M.L.D.	4-5-91		
FINAL	J.ROSS	09-12-94		
CHECKED	Q.A.	10-20-94	DISTRICT SECRETARY	

MAPS PREPARED BY: F. D. O. T.
FIELD BOOK NO'S.: SEE COVER SHEET
W.P.I. NO. 1118287
SCALE 1"=40'
SECTION 16130-2527
SHEET 8

AF 42662B

F.A. PROJECT NO.	SHEET NO.
N/A	9

PHOTO DATE 10-21-89 PD3868-16-22

REVISION	BY	DATE
REV. PARCEL 115A	S. J. Hamath	12-05-95
REVISE PARCEL 115	J. ROSS	07-21-95

FLORIDA DEPARTMENT OF TRANSPORTATION
RIGHT OF WAY MAPPING

RIGHT OF WAY MAP

STATE ROAD NO. 60 — POLK COUNTY

	BY	DATE	APPROVED BY	DATE
PRELIM.	M.L.D.	4-5-91		
FINAL	J.ROSS	09-12-94		
CHECKED	O.A.	10-20-94	DISTRICT SECRETARY	

MAPS PREPARED BY: F. D. O. T.
W.P.I. NO. 1118287
FIELD BOOK NO'S.: SEE COVER SHEET
SCALE 1" = 40'
SECTION 16130-2527
SHEET 9

AF 42662B

F.A. PROJECT NO.	SHEET NO.
N/A	10

PHOTO DATE 10-21-89 PD3868-16-21

REVISION	BY	DATE
REV. P. 115A; ADD P. 800	S. J. NEMETH	12-05-95
CORR. STA.; PLUS P. 115A	R. A. TEW	08-23-95
REVISE PARCEL 115	J. ROSS	07-21-95

FLORIDA DEPARTMENT OF TRANSPORTATION
RIGHT OF WAY MAPPING

RIGHT OF WAY MAP

STATE ROAD NO. 60 — POLK COUNTY

	BY	DATE
PRELIM.	M.L.D.	4-5-91
FINAL	J.ROSS	09-12-94
CHECKED	Q.A.	10-20-94

APPROVED BY — DATE
D. A. Allen 12/31/94
DISTRICT SECRETARY

MAPS PREPARED BY: F. D. O. T.
W.P.I. NO. 1118287
FIELD BOOK NO'S: SEE COVER SHEET
SCALE 1"=40'
SECTION 16130-2527
SHEET 10

AF 426628

F.A. PROJECT NO.	SHEET NO.
N/A	11



PHOTO DATE 10-21-89 PD3868-16-20

REVISION	BY	DATE
Rev. P.116 & 117	S.J. Nemeth	01-31-96
Rev. P.116	S.J. Nemeth	12-18-95
REVISE PARCEL(S) 116, 117	J. ROSS	07-21-95

FLORIDA DEPARTMENT OF TRANSPORTATION
RIGHT OF WAY MAPPING

RIGHT OF WAY MAP

STATE ROAD NO. 60 — POLK COUNTY

	BY	DATE	APPROVED BY	DATE
PRELIM.	M.L.D.	4-5-91		
FINAL	J.ROSS	09-12-94	D.A. May	10/31/94
CHECKED	Q.A.	10-20-94	DISTRICT SECRETARY	

MAPS PREPARED BY: F. D. O. T.
W.P.I. NO. 1118287
FIELD BOOK NO'S.: SEE COVER SHEET
SCALE 1"=40'
SECTION 16130-2527
SHEET 11

AF 426628

F.A. PROJECT NO.	SHEET NO.
N/A	12



PHOTO DATE 10-21-89 PD3868-16-19

REVISION	BY	DATE
Rev. P116, 117, 120 & 152	S.J. Nemeth	01-31-96
Rev. Par. 116	S.J. Nemeth	12-18-95
REVISE PARCEL 120	S.J.NEMETH	12-01-95
ADD DISTANCE PARCEL 120	J. ROSS	07-21-95
ADD PARCEL 152	J. ROSS	07-21-95
REVISE PARCEL(S) 116, 117	J. ROSS	07-21-95

FLORIDA DEPARTMENT OF TRANSPORTATION
RIGHT OF WAY MAPPING

RIGHT OF WAY MAP

STATE ROAD NO. 60 POLK COUNTY

	BY	DATE	APPROVED BY	DATE
PRELIM.	M.L.D.	4-5-91		
FINAL	J.ROSS	09-12-94		
CHECKED	Q.A.	10-20-94	DISTRICT SECRETARY	

MAPS PREPARED BY: F.D.O.T.
FIELD BOOK NO'S: SEE COVER SHEET
W.P.I. NO. 1118287
SCALE 1" = 40'
SECTION 16130-2527
SHEET 12

AF 426628

F.A. PROJECT NO.	SHEET NO.
N/A	13



PHOTO DATE 10-21-89 PD3868-16-18

REVISION	BY	DATE
REVISE PARCEL 123	J. ROSS	02-26-97
Rev. P 120 & 152	S.J. Nemeth	01-31-96
REV. PAR. 120 & 121	S.J.NEMETH	12-01-95
ADD PARCEL 152	J. ROSS	07-21-95
REVISE PARCEL 120	J. ROSS	07-21-95

FLORIDA DEPARTMENT OF TRANSPORTATION
RIGHT OF WAY MAPPING

RIGHT OF WAY MAP

STATE ROAD NO. 60 — POLK COUNTY

	BY	DATE	APPROVED BY	DATE
PRELIM.	M.L.D.	4-5-91		
FINAL	J.ROSS	09-12-94		
CHECKED	Q.A.	10-20-94	DISTRICT SECRETARY	10/31/94

MAPS PREPARED BY: F. D. O. T.
W.P.I. NO. 1118287
SECTION 16130-2527

FIELD BOOK NO'S: SEE COVER SHEET
SCALE 1"=40'
SHEET 13

AF 42662B

F.A. PROJECT NO.	SHEET NO.
N/A	14

PHOTO DATE 10-21-89 PD3868-16-17

TOPOGRAPHY UPDATED 10-17-94

REVISION	BY	DATE
REVISE PARCEL 123	J. ROSS	02-26-97

FLORIDA DEPARTMENT OF TRANSPORTATION
RIGHT OF WAY MAPPING

RIGHT OF WAY MAP

STATE ROAD NO. 60 — POLK COUNTY

	BY	DATE	APPROVED BY	DATE
PRELIM.	M.L.D.	4-5-91		
FINAL	J.ROSS	09-12-94		
CHECKED	Q.A.	10-20-94	DISTRICT SECRETARY	10/31/94

MAPS PREPARED BY: F. D. O. T.

FIELD BOOK NO'S.: SEE COVER SHEET

W.P.I. NO. 1118287

SCALE 1"=40'

SECTION 16130-2527

SHEET 14

AF 42662B

F.A. PROJECT NO.	SHEET NO.
N/A	15

PHOTO DATE 10-21-89 PD 3868-16-16

REVISION	BY	DATE
Rev. P108C, 128 & 129	S.J. Nemeth	01-31-96
REVISE PARCEL 126	J. ROSS	01-24-96
Rev. P128	S.J. Nemeth	12-18-95
Rev. P129	S.J. Nemeth	11-9-95
Rev. P-108	J. ROSS	08-11-95
REVISE PARCEL(S) 126, 108	J. ROSS	07-21-95

FLORIDA DEPARTMENT OF TRANSPORTATION
RIGHT OF WAY MAPPING

RIGHT OF WAY MAP

STATE ROAD NO. 60 — POLK COUNTY

	BY	DATE	APPROVED BY	DATE
PRELIM.	M.L.D.	4-5-91		
FINAL	J.ROSS	09-12-94		
CHECKED	Q.A.	10-20-94	DISTRICT SECRETARY	

MAPS PREPARED BY: F.D.O.T.
W.P.I. NO. 1118287
FIELD BOOK NO'S.: SEE COVER SHEET
SCALE 1" = 40'
SECTION 16130-2527
SHEET 15

AF 42662B

F.A. PROJECT NO.	SHEET NO.
N/A	16



PHOTO DATE 10-21-89 PD3868-16-15

REVISION	BY	DATE
Rev. P.108G, 128 & 129	S.J. Nemeth	01-31-96
Rev. P.128	S.J. Nemeth	12-19-95
Rev. P.129	S.J. Nemeth	11-9-95
Rev. P. 108	J. ROSS	08-11-95
REVISE PARCEL (S) 128, 108	J. ROSS	07-21-95

FLORIDA DEPARTMENT OF TRANSPORTATION
RIGHT OF WAY MAPPING

RIGHT OF WAY MAP

STATE ROAD NO. 60 — POLK COUNTY

	BY	DATE
PRELIM.	M.L.D.	4-5-91
FINAL	J.ROSS	09-12-94
CHECKED	Q.A.	10-20-94

APPROVED BY — DATE
D.A. May 10/21/94
DISTRICT SECRETARY

MAPS PREPARED BY: F. D. O. T.
W.P.I. NO. 1118287
FIELD BOOK NO'S.: SEE COVER SHEET
SCALE 1" = 40'
SECTION 16130-2527
SHEET 16

AF 426628

F.A. PROJECT NO.	SHEET NO.
N/A	17

REVISION	BY	DATE
REVISE PARCEL 136	J. ROSS	12-10-96
Rev. P. 135, Vacd P. 801	L. Albritton	07-15-96
Rev. Par. 133, 134, Add PROJ	S.J. Nemeth	01-31-96
Rev. Par. 133	S.J. Nemeth	12-26-95
ADD DISTANCE PARCEL 136	J. ROSS	07-21-95
REVISE PARCEL (S) 133, 134	J. ROSS	07-21-95

PHOTO DATE 10-21-89 PD3868-16-14

FLORIDA DEPARTMENT OF TRANSPORTATION
RIGHT OF WAY MAPPING

RIGHT OF WAY MAP

STATE ROAD NO. 60 — POLK COUNTY

	BY	DATE	APPROVED BY	DATE
PRELIM.	M.L.D.	4-5-91		
FINAL	J.ROSS	09-12-94		
CHECKED	Q.A.	10-20-94	DISTRICT SECRETARY	

MAPS PREPARED BY: F. D. O. T.
FIELD BOOK NO'S.: SEE COVER SHEET
W.P.I. NO. 1118287
SCALE 1" = 40'
SECTION 16130-2527
SHEET 17

AF 42662B

F.A. PROJECT NO.	SHEET NO.
N/A	18



PHOTO DATE PD3868-16-13

REVISION	BY	DATE
REVISE PARCEL 136	J. ROSS	12-10-96
REVISE PARCEL 136	J. ROSS	07-21-95

FLORIDA DEPARTMENT OF TRANSPORTATION
RIGHT OF WAY MAPPING

RIGHT OF WAY MAP

STATE ROAD NO. 60 POLK COUNTY

	BY	DATE	APPROVED BY	DATE
PRELIM.	M.L.D.	4-5-91		
FINAL	J.ROSS	09-12-94		
CHECKED	Q.A.	10-20-94	S A May DISTRICT SECRETARY	10/21/94

MAPS PREPARED BY: F. D. O. T.
FIELD BOOK NO'S: SEE COVER SHEET
W.P.I. NO. 1118287
SCALE 1" = 40'
SECTION 16130-2527
SHEET 18

F.A. PROJECT NO.	SHEET NO.
N/A	19



PHOTO DATE 10-21-89 PD 3868-16-12

REVISION	BY	DATE
REVISE PARCEL 136	J. ROSS	12-10-96
ADD DISTANCE PAR. 136	J. ROSS	07-21-95

FLORIDA DEPARTMENT OF TRANSPORTATION
RIGHT OF WAY MAPPING

RIGHT OF WAY MAP

STATE ROAD NO. 60 POLK COUNTY

	BY	DATE	APPROVED BY	DATE
PRELIM.	M.L.D.	4-5-91		
FINAL	J.ROSS	09-12-94		
CHECKED	Q.A.	10-20-94	DISTRICT SECRETARY	

MAPS PREPARED BY: F. D. O. T.
FIELD BOOK NO'S: SEE COVER SHEET
W.P.I. NO. 1118287
SCALE 1" = 40'
SECTION 16130-2527
SHEET 19

F.A. PROJECT NO.	SHEET NO.
N/A	20



PHOTO DATE 10-21-89 PD3868-16-11

REVISION	BY	DATE
REVISE PARCEL 136	J. ROSS	12-10-96
REVISE PARCEL 136	J. ROSS	07-21-95

FLORIDA DEPARTMENT OF TRANSPORTATION
RIGHT OF WAY MAPPING

RIGHT OF WAY MAP

STATE ROAD NO. 60 — POLK COUNTY

	BY	DATE	APPROVED BY	DATE
PRELIM.	M.L.D.	4-5-91		
FINAL	J.ROSS	09-12-94		
CHECKED	Q.A.	10-20-94	D. O. May (DISTRICT SECRETARY)	10/31/94

MAPS PREPARED BY: F. D. O. T.
FIELD BOOK NO'S.: SEE COVER SHEET
W.P.I. NO. 1118287
SCALE 1" = 40'
SECTION 16130-2527
SHEET 20

AF 426628

F.A. PROJECT NO.	SHEET NO.
N/A	21

PHOTO DATE 10-21-89 PD 3868-16-10 TOPOGRAPHY UPDATE 9-12-94

REVISION	BY	DATE
REVISE PARCEL 136	J. ROSS	12-10-96
REVISE DISTANCE PAR. 136	J. ROSS	07-21-95

FLORIDA DEPARTMENT OF TRANSPORTATION
RIGHT OF WAY MAPPING

RIGHT OF WAY MAP

STATE ROAD NO. 60 — POLK COUNTY

	BY	DATE	APPROVED BY	DATE
PRELIM.	M.L.D.	4-5-91	D.A. May	10/31/96
FINAL	J.ROSS	09-12-94	DISTRICT SECRETARY	
CHECKED	Q.A.	10-20-94		

MAPS PREPARED BY: F. D. O. T.
W.P.I. NO. 1118287
FIELD BOOK NO'S.: SEE COVER SHEET
SCALE 1" = 40'
SECTION 16130-2527
SHEET 21

AF 426628

F.A. PROJECT NO.	SHEET NO.
N/A	22

PHOTO DATE 10-21-89 PD 3868-16-10

REVISION	BY	DATE
REVISE PARCEL 136	J. ROSS	12-10-96
REVISE PARCEL 136	J. ROSS	07-21-95

FLORIDA DEPARTMENT OF TRANSPORTATION
RIGHT OF WAY MAPPING

RIGHT OF WAY MAP

STATE ROAD NO. 60 — POLK COUNTY

	BY	DATE	APPROVED BY	DATE
PRELIM.	M.L.D.	4-5-91		
FINAL	J.ROSS	09-12-94	D.A. May	10/31/94
CHECKED	Q.A.	10-20-94	DISTRICT SECRETARY	

MAPS PREPARED BY: F. D. O. T.
W.P.I. NO. 1118287
FIELD BOOK NO'S: SEE COVER SHEET
SCALE 1"=40'
SECTION 16130-2527
SHEET 22

F.A. PROJECT NO.	SHEET NO.
N/A	23

PHOTO DATE 10-21-89 PD3868-16-09

REVISION	BY	DATE
REVISE PARCEL 136	J. ROSS	12-10-96
REV. PAR. 140	J. ROSS	09-11-95
REVISE PARCEL 136	J. ROSS	07-21-95

FLORIDA DEPARTMENT OF TRANSPORTATION
RIGHT OF WAY MAPPING

RIGHT OF WAY MAP

STATE ROAD NO. 60 — POLK COUNTY

	BY	DATE
PRELIM.	M.L.D.	4-5-91
FINAL	J.ROSS	09-12-94
CHECKED	Q.A.	10-20-94

APPROVED BY: A. A. May — DATE: 10/21/94 — DISTRICT SECRETARY

MAPS PREPARED BY: F. D. O. T.
W.P.I. NO. 1118287
FIELD BOOK NO'S.: SEE COVER SHEET
SCALE 1" = 40'
SECTION 16130-2527
SHEET 23

AF 52662B

F.A. PROJECT NO.	SHEET NO.
N/A	24



REVISION	BY	DATE
Rev. Par. 141	S.J. Nemeth	01-31-96
Rev. Par. 141	S.J. Nemeth	12-18-95
REV. PAR. 140, 141	J. ROSS	08-11-95

FLORIDA DEPARTMENT OF TRANSPORTATION
RIGHT OF WAY MAPPING

RIGHT OF WAY MAP

STATE ROAD NO. 60 — POLK COUNTY

	BY	DATE	APPROVED BY	DATE
PRELIM.	M.L.D.	4-5-91		
FINAL	J.ROSS	09-12-94		
CHECKED	Q.A.	10-20-94	DISTRICT SECRETARY	

MAPS PREPARED BY: F. D. O. T.
W.P.I. NO. 1118287
FIELD BOOK NO'S.: SEE COVER SHEET
SCALE 1" = 40'
SECTION 16130-2527
SHEET 24

AF 42662B

F.A. PROJECT NO.	SHEET NO.
N/A	25

PHOTO DATE 10-21-89 PD3868-16-07

REVISION	BY	DATE
Rev. Par. 141, 142 & 143	S.J. Nemeth	01-31-96
Rev. Par. 141 & 143	S.J. Nemeth	12-18-95
REV. PAR. 141	S.J. NEMETH	09-13-95
Rev. Par. 108	J. Ross	08-11-95
REV. P.(S) 141-143	R. K. TEW	08-11-95
REVISE PARCEL 142	J. ROSS	07-21-95

FLORIDA DEPARTMENT OF TRANSPORTATION
RIGHT OF WAY MAPPING

RIGHT OF WAY MAP

STATE ROAD NO. 60 — POLK COUNTY

	BY	DATE	APPROVED BY	DATE
PRELIM.	M.L.D.	4-5-91		
FINAL	J.ROSS	09-12-94	D A May	10/21/94
CHECKED	Q.A.	10-20-94	DISTRICT SECRETARY	

MAPS PREPARED BY: F.D.O.T.
FIELD BOOK NO.S: SEE COVER SHEET
W.P.I. NO. 1118287
SCALE 1" = 40'
SECTION 16130-2527
SHEET 25

AF 626628

F.A. PROJECT NO.	SHEET NO.
N/A	26

PHOTO DATE 10-21-89 PD3868-16-06 TOPOGRAPHY UPDATED 09-12-94

REVISION	BY	DATE
Rev. P.143	S.J. Nemeth	01-31-96
Rev. Pr. 143	S.J. Nemeth	12-18-95
REV. P.(S) 143-145	R.K. TEW	08-11-95

FLORIDA DEPARTMENT OF TRANSPORTATION
RIGHT OF WAY MAPPING

RIGHT OF WAY MAP

STATE ROAD NO. 60 POLK COUNTY

	BY	DATE	APPROVED BY	DATE
PRELIM.	M.L.D.	4-5-91		
FINAL	J.ROSS	09-12-94	D A Man	4/31/97
CHECKED	Q.A.	10-20-94	DISTRICT SECRETARY	

MAPS PREPARED BY: F. D. O. T.
FIELD BOOK NO'S.: SEE COVER SHEET
W.P.I. NO. 1118287
SCALE 1" = 40'
SECTION 16130-2527
SHEET 26

AF 42662B

F.A. PROJECT NO.	SHEET NO.
N/A	27

REVISION	BY	DATE
REV. PAR. 145	R.K. TEW	08-11-95

FLORIDA DEPARTMENT OF TRANSPORTATION
RIGHT OF WAY MAPPING

RIGHT OF WAY MAP

STATE ROAD NO. 60 — POLK COUNTY

	BY	DATE	APPROVED BY	DATE
PRELIM.	M.L.D.	4-5-91		
FINAL	J.ROSS	09-12-94		
CHECKED	Q.A.	10-20-94	DISTRICT SECRETARY	10/31/94

MAPS PREPARED BY: F.D.O.T.
FIELD BOOK NO'S.: SEE COVER SHEET
W.P.I. NO. 1118287
SCALE 1" = 40'
SECTION 16130-2527
SHEET 27

AF 42662B

F.A. PROJECT NO.	SHEET NO.
N/A	28



PHOTO DATE 10-21-89 PD3868-16-04

REVISION	BY	DATE
Rev. P147 REVISE PARCEL 147	S.J. Nemeth / J. ROSS	01-31-96 / 07-21-95

FLORIDA DEPARTMENT OF TRANSPORTATION
RIGHT OF WAY MAPPING

RIGHT OF WAY MAP

STATE ROAD NO. 60 — POLK COUNTY

	BY	DATE	APPROVED BY	DATE
PRELIM.	M.L.D.	4-5-91		
FINAL	J.ROSS	09-12-94		
CHECKED	Q.A.	10-20-94	D.A. May DISTRICT SECRETARY	10/21/94

MAPS PREPARED BY: F.D.O.T.
FIELD BOOK NO'S.: SEE COVER SHEET
W.P.I. NO. 1118287
SCALE 1"=40'
SECTION 16130-2527
SHEET 28

AF 42662B

F.A. PROJECT NO.	SHEET NO.
N/A	29



PHOTO DATE 10-21-89 PD3868-16-03

REVISION	BY	DATE
REV. PAR 108	K.K. Tews	08-11-95

FLORIDA DEPARTMENT OF TRANSPORTATION
RIGHT OF WAY MAPPING

RIGHT OF WAY MAP

STATE ROAD NO. 60 — POLK COUNTY

	BY	DATE	APPROVED BY	DATE
PRELIM.	M.L.D.	4-5-91		
FINAL	J.ROSS	09-12-94		
CHECKED	Q.A.	10-20-94	D.A. May (DISTRICT SECRETARY)	10/31/94

MAPS PREPARED BY: F. D. O. T.
W.P.I. NO. 1118287
FIELD BOOK NO'S.: SEE COVER SHEET
SCALE 1" = 40'
SECTION 16130-2527
SHEET 29

AF 43662B

F.A. PROJECT NO.	SHEET NO.
N/A	30

PHOTO DATE 10-21-89 PD 3868-26-05

REVISION	BY	DATE

FLORIDA DEPARTMENT OF TRANSPORTATION
RIGHT OF WAY MAPPING

RIGHT OF WAY MAP

STATE ROAD NO. 60 — POLK COUNTY

	BY	DATE	APPROVED BY	DATE
PRELIM.	M.L.D.	4-5-91		
FINAL	J.ROSS	09-12-94	D.A. May	10/31/94
CHECKED	Q.A.	10-20-94	DISTRICT SECRETARY	

MAPS PREPARED BY: F. D. O. T.
FIELD BOOK NO'S.: SEE COVER SHEET
W.P.I. NO. 1118287
SCALE 1" = 40'
SECTION 16130-2527
SHEET 30

AP 42662B

F.A. PROJECT NO.	SHEET NO.
N/A	31

CURVE No 1 DATA

P.I. STA. 1018+09.86
X = 720,701.424
Y = 1,262,600.051
Δ = 45°18'12" LT.
D = 2°20'00"
T = 1024.74'
L = 1941.57'
R = 2455.53'
P.C. STA. 1007+85.12
P.T. STA. 1027+26.69

REVISE PARCEL 150	J. ROSS	07-21-95
REVISION	BY	DATE

FLORIDA DEPARTMENT OF TRANSPORTATION
RIGHT OF WAY MAPPING

RIGHT OF WAY MAP

STATE ROAD NO. 60 — POLK COUNTY

	BY	DATE	APPROVED BY	DATE
PRELIM.	M.L.D.	4-5-91		
FINAL	J.ROSS	09-12-94		
CHECKED	Q.A.	10-20-94	DISTRICT SECRETARY	

MAPS PREPARED BY: F. D. O. T.
FIELD BOOK NO'S.: SEE COVER SHEET
W.P.I. NO. 1118287
SCALE 1" = 40'
SECTION 16130-2527
SHEET 31

F.A. PROJECT NO.	SHEET NO.
N/A	32

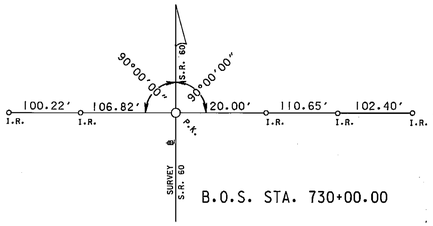

B.O.S. STA. 730+00.00

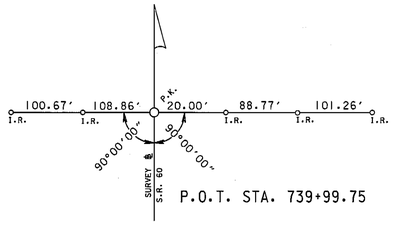

P.O.T. STA. 739+99.75

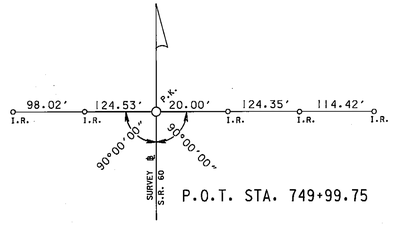

P.O.T. STA. 749+99.75

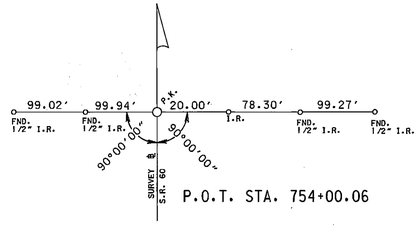

P.O.T. STA. 754+00.06

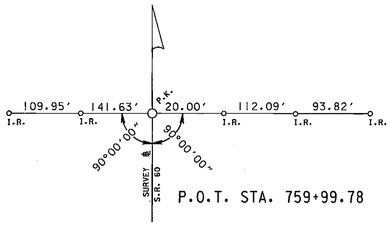

P.O.T. STA. 759+99.78

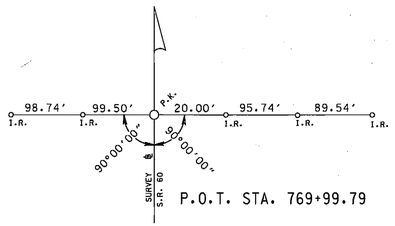

P.O.T. STA. 769+99.79

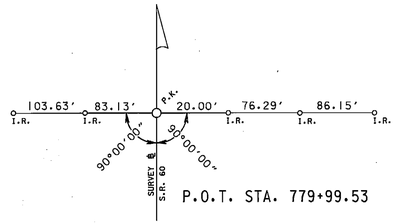

P.O.T. STA. 779+99.53

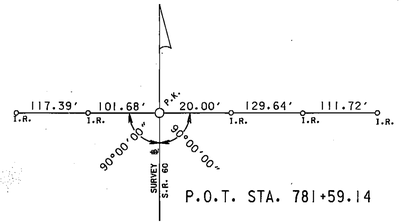

P.O.T. STA. 781+59.14

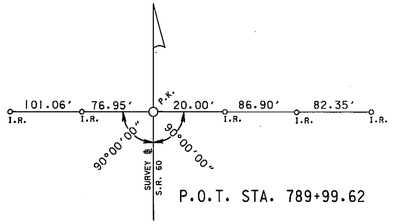

P.O.T. STA. 789+99.62

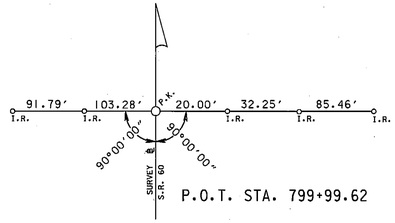

P.O.T. STA. 799+99.62

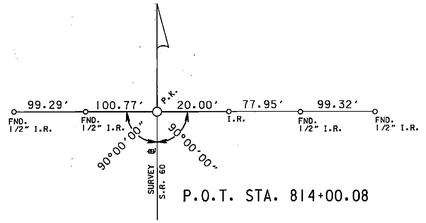

P.O.T. STA. 814+00.08

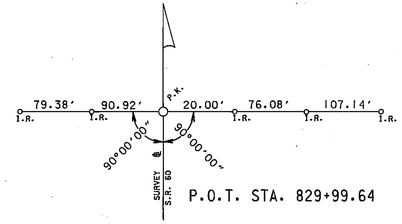

P.O.T. STA. 829+99.64

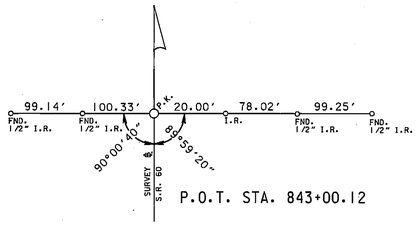

P.O.T. STA. 843+00.12

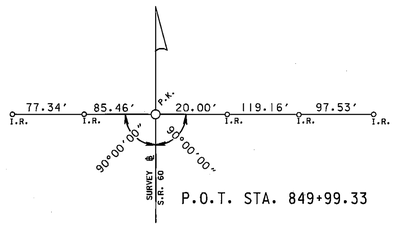

P.O.T. STA. 849+99.33

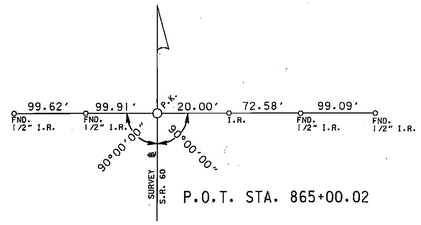

P.O.T. STA. 865+00.02

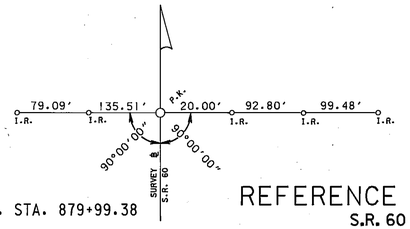

P.O.T. STA. 879+99.38

REFERENCE POINTS

S.R. 60
FROM: EAST OF TIGER LAKE RD.
TO: EAST OF C.R. 630

NOTES

1. ALL REFERENCES ARE 5/8" IRON RODS WITH PLASTIC CAPS STAMPED "F.D.O.T. 5/8"T" UNLESS OTHERWISE NOTED.
2. ALL REFERENCES SHOWN ARE LOCATED ON S.R. 60.
3. REFERENCES NOTED AS P.K.'s ARE P.K. NAILS AND WASHERS STAMPED "F.D.O.T. RP" UNLESS OTHERWISE NOTED.
4. DIRECTION OF STATIONING.
5. ⅊ POINTS NOTED AS P.K. NAILS ARE P.K. NAILS AND WASHERS STAMPED WITH POINT NAME AND "F.D.O.T." UNLESS OTHERWISE NOTED.
6. THIS MAP IS NOT A SURVEY.
7. SEE SHEET (1) ONE FOR LEGEND AND GENERAL NOTES.
8. ALL DATA IS FIELD MEASURED UNLESS OTHERWISE NOTED.

FLORIDA DEPARTMENT OF TRANSPORTATION
RIGHT OF WAY MAPPING

RIGHT OF WAY MAP

STATE ROAD NO. 60 POLK COUNTY

	BY	DATE	APPROVED BY	DATE
PRELIM.	R.K. TEW	07-17-90	D.A. May	10/3/94
FINAL	W.HINKLE	02-12-91	DISTRICT SECRETARY	
CHECKED	Q.A.	10-20-94		

MAPS PREPARED BY F.D.O.T. — FIELD BOOK NO'S. SEE COVER SHEET
W.P.I. NO. 1118287 — SCALE N.T.S.
SECTION 16130-2527 — SHEET 32

REVISION	BY	DATE

320102

F.A. PROJECT NO.	SHEET NO.
N/A	33

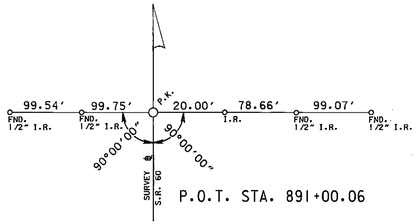

P.O.T. STA. 891+00.06

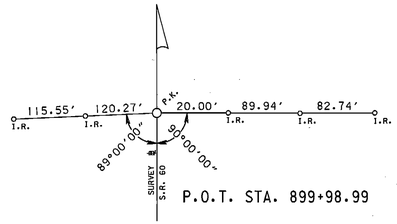

P.O.T. STA. 899+98.99

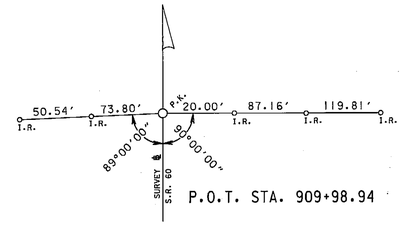

P.O.T. STA. 909+98.94

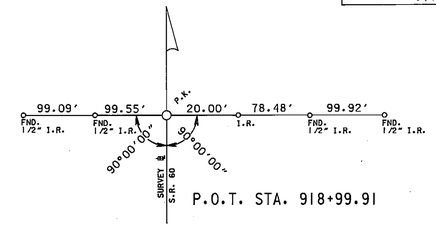

P.O.T. STA. 918+99.91

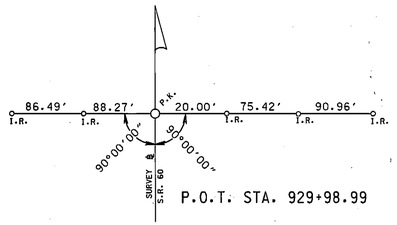

P.O.T. STA. 929+98.99

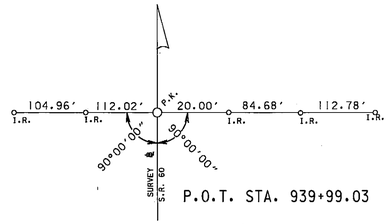

P.O.T. STA. 939+99.03

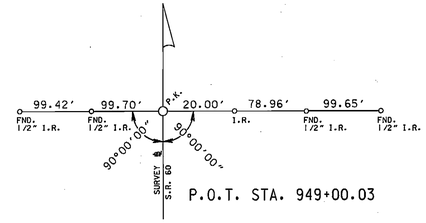

P.O.T. STA. 949+00.03

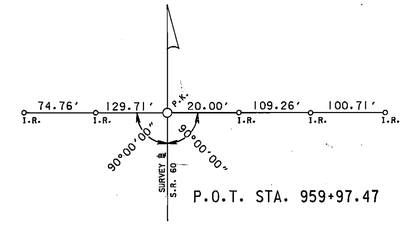

P.O.T. STA. 959+97.47

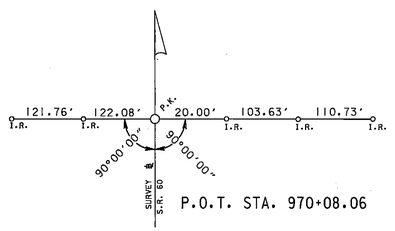

P.O.T. STA. 970+08.06

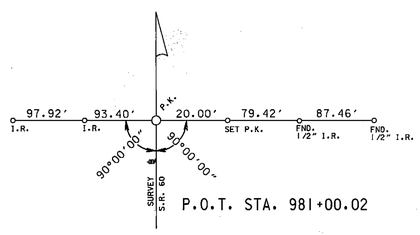

P.O.T. STA. 981+00.02

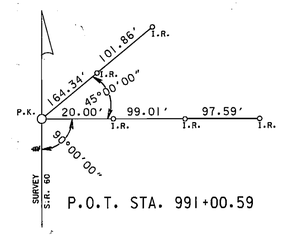

P.O.T. STA. 991+00.59

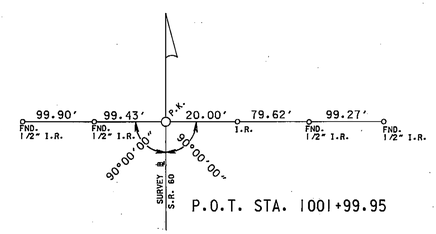

P.O.T. STA. 1001+99.95

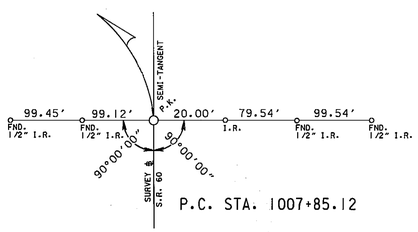

P.C. STA. 1007+85.12

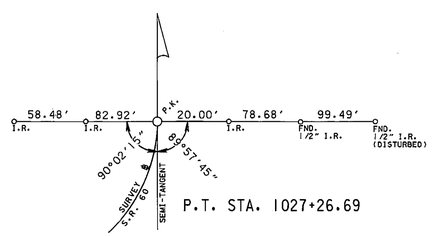

P.T. STA. 1027+26.69

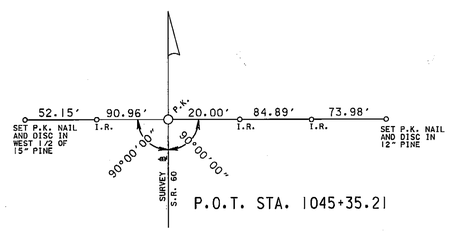

P.O.T. STA. 1045+35.21

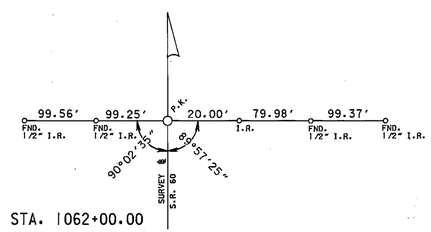

P.O.T. STA. 1062+00.00

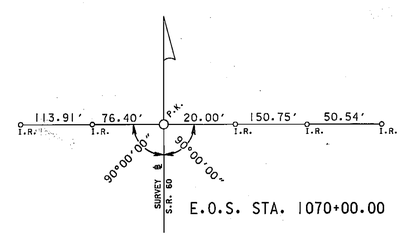

E.O.S. STA. 1070+00.00

NOTES

1. ALL REFERENCES ARE 5/8" IRON RODS WITH PLASTIC CAPS STAMPED "F.D.O.T. 5/8 "T" UNLESS OTHERWISE NOTED.
2. ALL REFERENCES SHOWN ARE LOCATED ON S.R. 60.
3. REFERENCES NOTED AS P.K.' s ARE P.K. NAILS AND WASHERS STAMPED "F.D.O.T. RP" UNLESS OTHERWISE NOTED.
4. DIRECTION OF STATIONING.
5. ~~B~~ POINTS NOTED AS P.K. NAILS ARE P.K. NAILS AND WASHERS STAMPED WITH THE POINT NAME AND "F.D.O.T." UNLESS OTHERWISE NOTED.
6. THIS MAP IS NOT A SURVEY.
7. SEE SHEET (1) ONE FOR LEGEND AND GENERAL NOTES.
8. ALL DATA IS FIELD MEASURED UNLESS OTHERWISE NOTED.

REFERENCE POINTS

S.R. 60
FROM: EAST OF TIGER LAKE RD.
TO: EAST OF C.R. 630

FLORIDA DEPARTMENT OF TRANSPORTATION
RIGHT OF WAY MAPPING

RIGHT OF WAY MAP

STATE ROAD NO. 60 POLK COUNTY

	BY	DATE	APPROVED BY	DATE
PRELIM.	R.K. TEW	07-17-90	D.A. May	10/31/94
FINAL	W.HINKLE	02-12-91	DISTRICT SECRETARY	
CHECKED	Q.A.	10-20-94		

MAPS PREPARED BY F. D. O. T.
FIELD BOOK NO'S. SEE COVER SHEET
W.P.I. NO. 1118287
SCALE N.T.S.
SECTION 16130-2527
SHEET 33

REVISION	BY	DATE

53

TABLE OF OWNERSHIPS

STATE	F.A. PROJECT NO.	SHEET NO.
FLA.	N/A	34

PARCEL NO.	SHEET NO.	NAME	AREA TAKEN	REMAINDERS RIGHT	REMAINDERS LEFT	COMMENTS	RECORDING DATA
100	2-4, 6-22	*Samuel Speer a/k/a Sam Speer, Trustee*	9.226 AC.	3800 AC. M.O.L.	——		
101A	6	Edith M. McPhail	4,653 SQ. FT.	——	1.114 AC.		O.R. 3619, Pg. 570
101B			23,267 SQ.FT.	——	1.146 AC.		" "
102	6	Elizabeth Louise Shinn	23,265 SQ.FT.	——	1.763 AC.		O.R. 3617, Pg. 1230
103		NOT USED					
104	6	Cecil Lay, et uxor	23,267 SQ.FT.	——	1.795 AC.		O.R. 3630, Pg. 622
105	6, 7	Joseph C. Griffin, et uxor, Trustee	1.068 AC.	——	4.272 AC.		O.R. 3619, Pg. 573
106	7	Normand R. Brodeur, et uxor	23,268 SQ.FT.	——	1.211 AC.		O.R. 3627, Pg. 368
107	7	Donald Youngerman and Gloria Youngerman	1.033 AC.	——	1.360 AC.		O.R. 3639, Pg. 1349
108A	7	Avatar Properties Inc.	23,269 SQ.FT.	——	2.506 AC.		O.R. 3644, Pg. 251
108B	12		1.057 AC.	——	1.270 AC.		" "
108C	14, 15		2.012 AC.	——	8 AC. M.O.L.		" "
108D	16		1.739 SQ.FT.	——	3.7 AC. M.O.L.		" "
108E			1.069 AC.	——	2.149 AC.		" "
108F	*29*		*270 Sq. Ft.*	——	*0*	*Total Take*	" "
108 G	*15, 16*		1.159 AC.	——	4,131 SQ. FT.	*See Remainder 108D*	" "
109	*7, 8*	Hannah E. Taylor, et alius	23,269 SQ.FT.	——	1.888 AC.		OR. 3619, Pg. 577
110	8	MARGARET DRASCHAN	1.710 AC.	——	4,141 SQ. FT.		O.R. 3639, Pg. 1358
111	8	Silke Kargus	23,272 SQ.FT.	——	1.918 AC.		O.R. 3624, Pg. 1987
112	8	Krzyszt Jerman and Bozena Jerman	23,341 SQ.FT.	——	1.299 AC.		O.R. 3619, Pg. 581
113	8	Frank P. DIleonardo, et uxor	25,595 SQ.FT.	——	1.893 AC.		O.R. 3619, Pg. 584
114	8, 9	Donald K. Teague and Zed E. Teague	1.788 AC.	——	2.033 AC.		O.R. 3627, Pg. 371
115A	2, 9, 10	LAYNE L. AND CARY D. LIGHTSEY INDIVUALLY AND AS TRUSTEES	*3.850 Ac.*	——	1.900 AC. M.O.L.		O.R. 3707, Pg. 1916
115B	2, 3, 10, 11		2.805 AC.	——			" "
115C	2		*15.265 Ac.*	——		MITIGATION AREA	" "
116	11, 12	Bernard W. Brown, et uxor	1.637 AC.	——	26,240 SQ. FT.		O.R. 3639, Pg. 1346
117	11, 12	Thelma Louise Raney, as Personal Representative	1.066 AC.	——	8,289 SQ. FT.		O.R. 3639, Pg. 1364
118		NOT USED					
119	12	Charles O. Young, et uxor	1.057 AC.	——	1.356 AC.		O.R. 3619, Pg. 587
120	12, 13	James O. Bane, et uxor	2.418 AC.	——	2.660 AC.		O.R. 3639, Pg. 1355
121	13	Edith K. Fountain	1.406 AC.	——	—0—	TOTAL TAKE	O.R. 3630, Pg. 625
122	13	*Bernice L. Huntzinger, a widow*	6,749 SQ.FT.	——	1.101 AC.		O.R. 3619, Pg. 600
123	13, 14	James R. Cordello, et uxor	1.058 AC.	——	1.682 AC.		
124	31	Maurice O. Rhinehardt, Trustee	3,309 SQ.FT.	2.215 AC.	——		O.R. 3691, Pg. 514
125	14	Robert T. Rose, et uxor	4,574 SQ.FT.	——	1.150 AC.		O.R. 3627, Pg. 375
126	15	Joyce Weekes	*1.705 Ac.*	——	—0—	*Total Take*	O.R. 3631, Pg. 2204
127	15	Charles Gay, et uxor	2,937 SQ.FT.	——	1.187 AC.		O.R. 3619, Pg. 1528
128	15, 16	Marvin Patchett,	2.166 AC.	——	37,525 SQ. FT.		O.R. 3637, Pg. 1958
129	15, 16	Robert T. Rose Sr., et uxor	3.593 AC.	——	6,497 SQ. FT.		O.R. 3637, Pg. 1955
130	31	Richard Lee Spears, et allus	3,293 SQ.FT.	2.212 AC.	——		
131	31	Rena Hill Cecil	3,309 SQ.FT.	2.218 AC.	——		
132	16, 17	Robert T. Rose, Sr., et uxor	908 SQ.FT.	——	1.232 AC.		O.R. 3619, Pg. 603
133	17	Aline Lepitre	1.714 AC.	——	19,131 SQ. FT.		O.R. 3647, Pg. 1624
134 A	17	W. H. Piper	1.027 AC.	——	3.997 AC.		O.R. 3644, Pg. 248
134B			614 SQ. FT.				" "
135	17	Maurice O. Rhinehardt, Trustee	3.031 AC.	——	8,267 SQ.FT.		O.R. 3719, Pg. 1279
136A	3-4, 17-23	William E. Kirchhoff, as Trustee	9.127 AC.	——	4,928 AC. M.O.L.		
136B			7.504 AC.				

PARCEL NO.	SHEET NO.	NAME	AREA TAKEN	REMAINDERS RIGHT	REMAINDERS LEFT	COMMENTS	RECORDING DATA
137	23	First Baptist Church of Lake Wales, Inc.	9,000 SQ.FT.	7.045 AC.	——		O.R. 3639, Pg. 1352
138	23	Barbara C. Bowman	8,972 SQ.FT.	2.282 AC.	——		O.R. 3617, Pg. 1233
139	23	*Lucilla E. Keen and Paul M. Keen, Jr., Individually and as Co-Trustees*	835 SQ.FT.	41,160 SQ.FT.	——		O.R. 3627, Pg. 378
140	23, 24	Wilbur Sheffer, et uxor	2.382 AC.	——	4.301 AC.		O.R. 3666, Pg. 1681
141	24, 25	Herbert N. Bagshaw, et uxor	2.779 AC.	——	9,467 SQ. FT.		O.R. 3641, Pg. 123
142	25	Domenic Mirabile, as Trustee	1.767 AC.	——	42,691 SQ. FT.		
143	25	Robert S. Jeffers	2.178 AC.	——	7,954 SQ. FT.		O.R. 3641, Pg. 126
144	26	GTE Mobilnet of Tampa Inc.	1.075 AC.	——	3.875 AC.		O.R. 3649, Pg. 1621
145	26, 27	K. C. Brush (Realty) Corp.	3.222 AC.	——	4.462 AC.		
146	27, 28	Zoltan Szabo, et uxor	2.146 AC.	——	3.346 AC.		O.R. 3639, Pg. 1367
147	28	Nathan H. Zimmerman, and Arnold Y. Zimmerman	1.505 AC.	——	1.358 AC.		
148	28, 29	Bryan Laverty, et alius	1.005 AC.	——	1.854 AC.		O.R. 3627, Pg. 381
149	23-29	Lakesite Properties, Inc.	3.047 AC.	N/A	——	Platted Roads, Parks, Greenways & Lakes are Part of Parent Tract	
150	31	*Cecile Paquin*	1.588 AC.	——	7.871 AC.		O.R. 3693, Pg. 1277
151	4, 21	Kissimmee Shores Homeowners Assoc. Inc. and William E. Kirchhoff, Individually and as Trustee	12,577 S.F.	N/A	N/A		O.R. 3680, Pg. 1553
152	12,13	Alden H. Richardson	1.161 AC.	——	4,141 SQ. FT.		O.R. 3639, Pg. 1361
800	*2, 10*	Layne L. and Cary D. Lightsey, Individually and as Trustees	*7,800 Sq. Ft.*	*N/A*	*N/A*	*See Parcel 115*	O.R. 3707, Pg. 1920
~~801~~	~~17~~	~~Maurice O. Rhinehardt, Trustee~~ —— VOID ——	~~2,057 SQ. FT.~~	~~N/A~~	~~N/A~~	~~See Parcel 135~~	

SEE SHEET ONE FOR LEGEND AND GENERAL NOTES.

REVISION	BY	DATE
REVISE PARCEL 123	J. ROSS	02-26-97
REVISE PARCEL 136	J. Ross	12-10-96
Rev. P. 135(Void P. 801	L. Albritton	07-16-96
NAME CHANGE P. 147	J. ROSS	06-18-96
Name Change P.151	S.J.Nemeth	03-15-96
NAME CHANGE P.153	B.K.TEW	03-07-96
Add P801	S.J.Nemeth	01-31-96
Rev. P148, 147 & 150	S.J.Nemeth	01-31-96
Rev. P134, 141, & 142	S.J.Nemeth	01-31-96
Rev. P128, 129, & 133	S.J.Nemeth	01-31-96
Rev. P116, 117 & 120	S.J.Nemeth	01-31-96
Rev. P107, 108 & P110	S.J.Nemeth	01-31-96
NAME CHG. P. 134	J.L. ROSS	01-04-96
REVISE PARCEL 126	J.L. ROSS	01-04-96
REVISE PARCEL 133	S.J. NEMETH	12-26-95
NAME CHG. P. 117	S. J. NEMETH	12-18-95
REV. P.101-14, 143	S. J. NEMETH	12-18-95
REV. P.151 107, 116, 128	S. J. NEMETH	12-18-95
ADD PARCEL 800	S. J. NEMETH	12-05-95
REV. PAR. 115A and C.	S.J. Nemeth	12-05-95
REV. PAR.101 120, 121	S.J.NEMETH	12-01-95
Rev. P.129	S.J.Nemeth	11-9-95
Name Chg. P. 133 & 146	L. Albritton	11-03-95
NAME CHANGE P. 100, 102	J. ROSS	10-30-95
NAME CHANGE PARCEL 139	J. ROSS	10-13-95
Name Change P. 110	J. Ross	09-28-95
Name Change Per 150	J. ROSS	08-30-95
REV. PARCEL 108-	J. ROSS	08-11-95
REV. P.151 140-145	R. K. TEW	08-11-95
REV. P. 150 ; ADD P. 152	J. ROSS	07-21-95
REV. P. 134,136,142,147	J. ROSS	07-21-95
REV. P.151 117,120,128,133	J. ROSS	07-21-95
REV. P.151 108,110,115,116	J. ROSS	07-21-95
REV. PAR. 115	J. ROSS	04/03/95

PARCEL NUMBER IDENTIFICATION

NUMBER	TYPE USE
100-699	DEEDS OF ALL TYPES
700-799	TEMPORARY EASEMENTS
800-899	PERMANENT EASEMENTS
900-999	LICENSE AGREEMENT

FLORIDA DEPARTMENT OF TRANSPORTATION
RIGHT OF WAY MAPPING

RIGHT OF WAY MAP

STATE ROAD NO. 60 POLK COUNTY

	BY	DATE	APPROVED BY	DATE
PRELIM.	R.K. TEW	07/23/94		
FINAL	R.K. TEW	10/20/94	DISTRICT SECRETARY	10/31/94
CHECKED	Q.A.	10/20/94		

MAPS PREPARED BY F.D.O.T.
FIELD BOOK NO.'S SEE SHEET ONE
W.P.I. NO. 1118287
SCALE: N/A

SECTION 16130-2527 SHEET 34