FED. ROAD DIV. No.	STATE	SEC. AND JOB No.	FISCAL YEAR	SHEET No.	TOTAL SHEETS
3	FLA.	16110-2115		1	

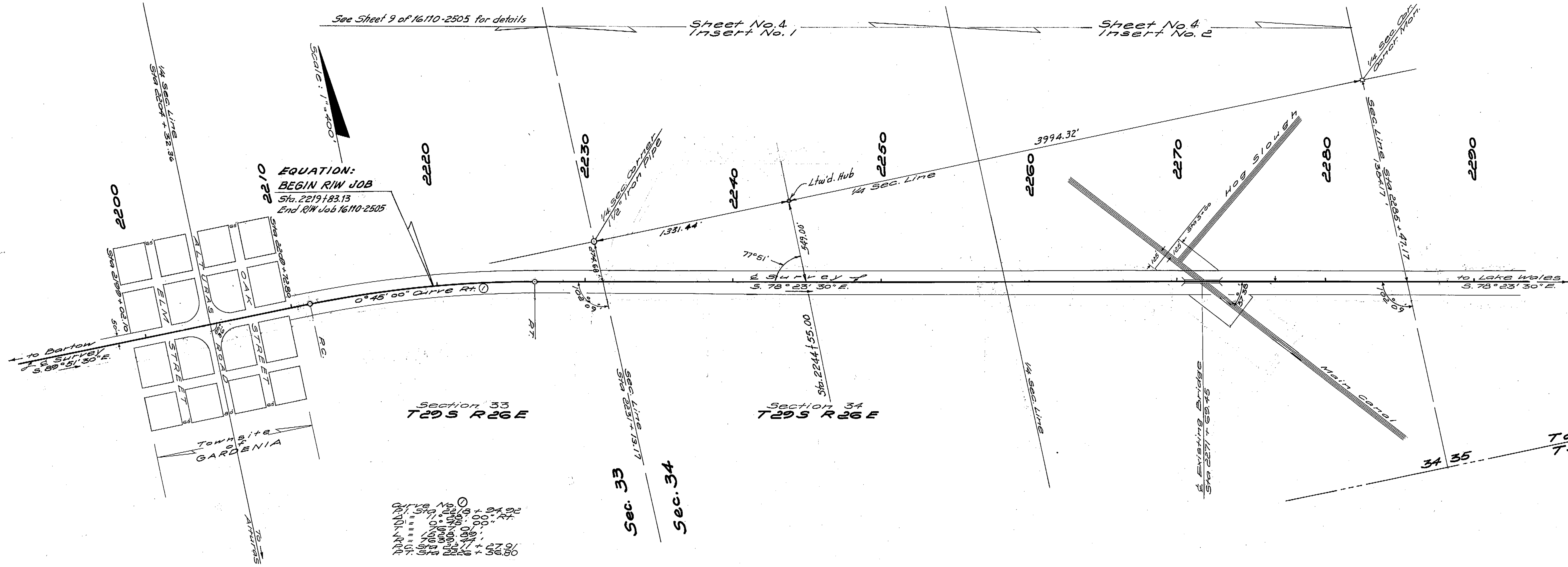

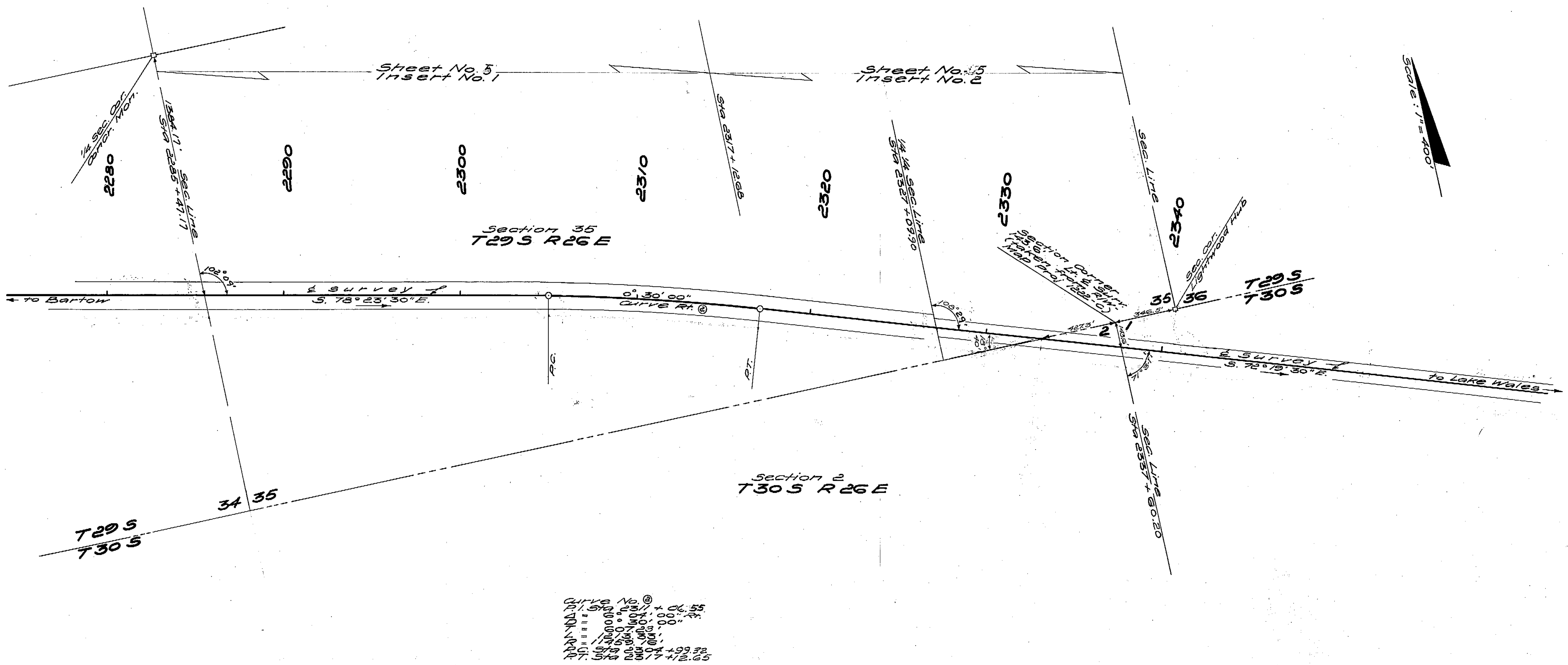

UTILITY OWNERS:

Power poles and lines owned by Tampa Electric Co. Tampa Florida Florida Power Corp., St. Petersburg Florida

Telephone poles, lines and cables owned by General Telephone Co. Tampa Florida

Gas Lines: Central Florida Gas Corp.

Water Lines: City of Lake Wales.

NOTES:

Bearings shown are true, being based on S.R.D. Survey for Project 5158 (4)

Land ties plotted from field books Gibbs & Hill No's. 1182-A 1 & 2

Topography and alignment plotted from field books Gibbs & Hill No's. 1182-A 1, 2, 3 & 9

(F) indicates field measurements

KEY MAP A

GIBBS & HILL INC.
ENGINEERS & CONSTRUCTORS TAMPA, FLORIDA
APPROVED BY: Robert R. Bower, CHIEF CIVIL ENG'R.

STATE OF FLORIDA
STATE ROAD DEPARTMENT

RIGHT OF WAY MAP

SECTION No. 16110-2115

ROAD No. 60 POLK COUNTY

SCALE 1" = 400'	NAMES	DATES	APPROVED BY
DRAWN	RES	5/7/58	H. M. Johnson, DIVISION ENGINEER
TRACED	HK	11/19-21/58	
INDEXED			8-29-63
REVISED			Eng. of Right of Way
REVISED			

Checked RES 1/9/59

OGSWELL, JACKSONVILLE

FED. ROAD DIV. No.	STATE	SEC. AND JOB No.	FISCAL YEAR	SHEET No.	TOTAL SHEETS
3	FLA.	16110-2115		2	

KEY MAP B

GIBBS & HILL INC.
ENGINEERS & CONSTRUCTORS — TAMPA, FLORIDA
APPROVED BY: Robert R. Baker, CHIEF CIVIL ENG'R.

STATE OF FLORIDA
STATE ROAD DEPARTMENT

RIGHT OF WAY MAP

SECTION No. 16110-2115

ROAD No. 60 — POLK COUNTY

SCALE 1"=400'	NAMES	DATES	APPROVED BY
DRAWN	RES	5/9/58	D. M. Johnson, DIVISION ENGINEER
TRACED	HK	11/24/58	8-29-63
INDEXED			Engr. of Rights of Way
REVISED			
REVISED			

Checked RES 1/9/59

A. R. COGSWELL, JACKSONVILLE

FED. ROAD DIV. No.	STATE	PROJECT No.	FISCAL YEAR	SHEET No.
3	FLA.	16110-2115		3.

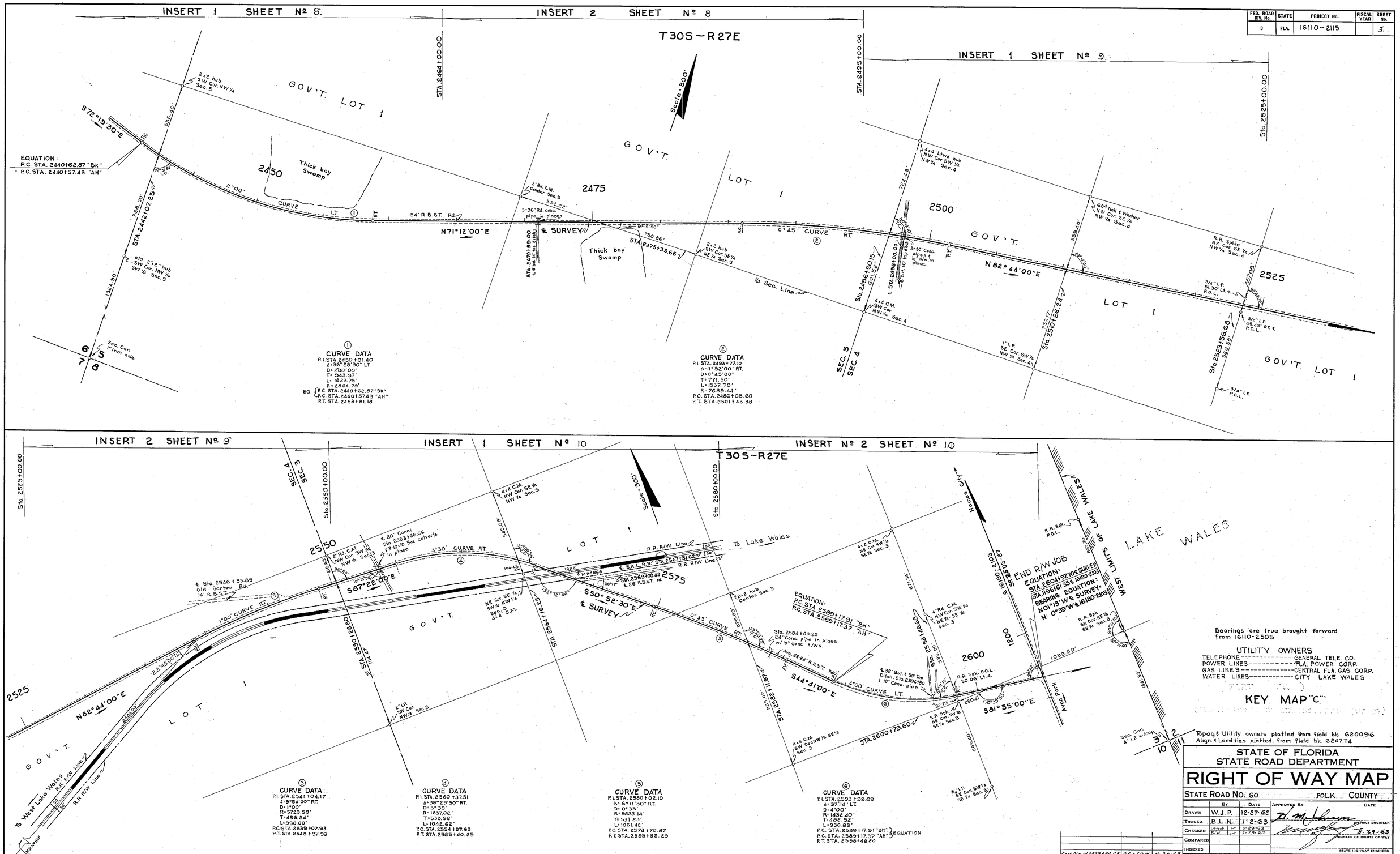

A. R. COGSWELL, JACKSONVILLE

FED. ROAD DIV. No.	STATE	SEC. AND JOB No.	FISCAL YEAR	SHEET No.	TOTAL SHEETS
3	FLA.	16110-2115		4	

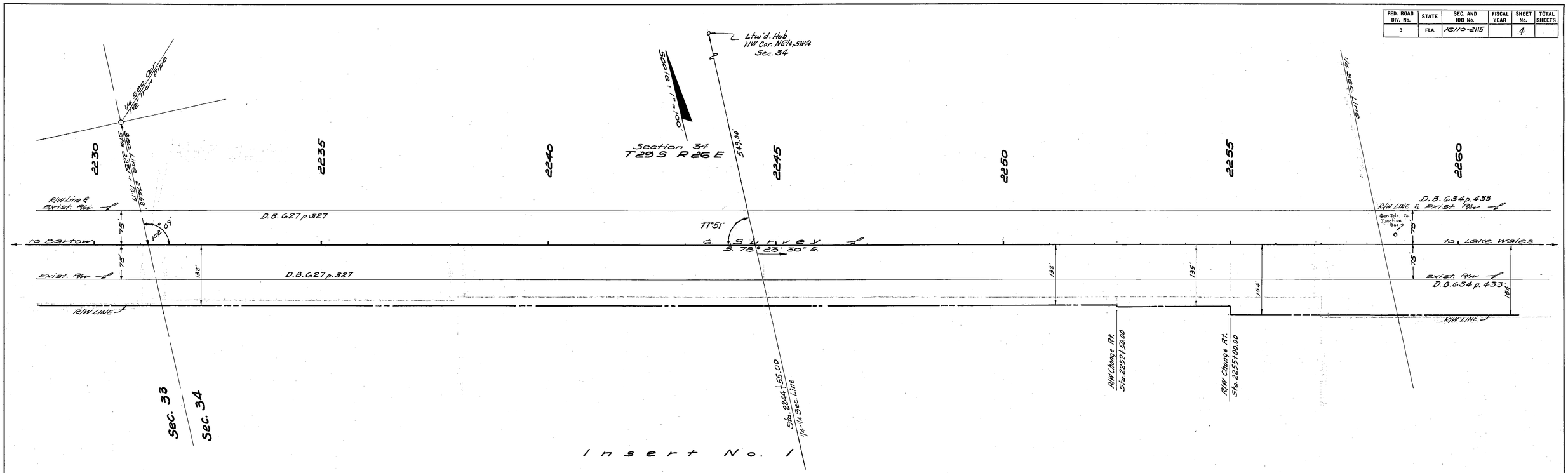

Compared W.J.R. 10-25-63

DRAINAGE EASEMENT & INSERTS

GIBBS & HILL INC.
ENGINEERS & CONSTRUCTORS TAMPA, FLORIDA
APPROVED BY: Robert R. Baker CHIEF CIVIL ENG'R.

STATE OF FLORIDA
STATE ROAD DEPARTMENT

RIGHT OF WAY MAP

SECTION No. 16110-2115

ROAD No. 60 POLK COUNTY

SCALE 1" = 100'	NAMES	DATES	APPROVED BY
DRAWN	RES	3/13/58	H. M. Johnson DIVISION ENGINEER
TRACED	HK	9/19/58 10/3/58	
INDEXED			12-9-63 STATE HIGHWAY ENGINEER
REVISED			
REVISED			

Checked RES 1/9/59

A. R. COGSWELL, JACKSONVILLE

FED. ROAD DIV. No.	STATE	SEC. AND JOB No.	FISCAL YEAR	SHEET No.	TOTAL SHEETS
3	FLA.	16110-2115		5	

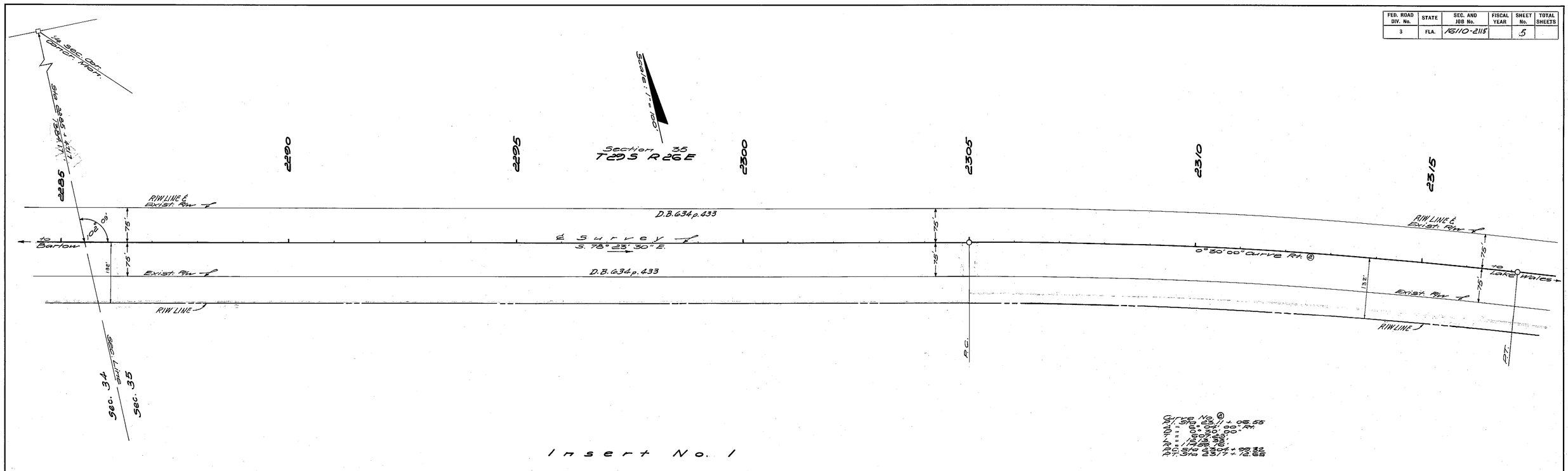

Insert No. 1

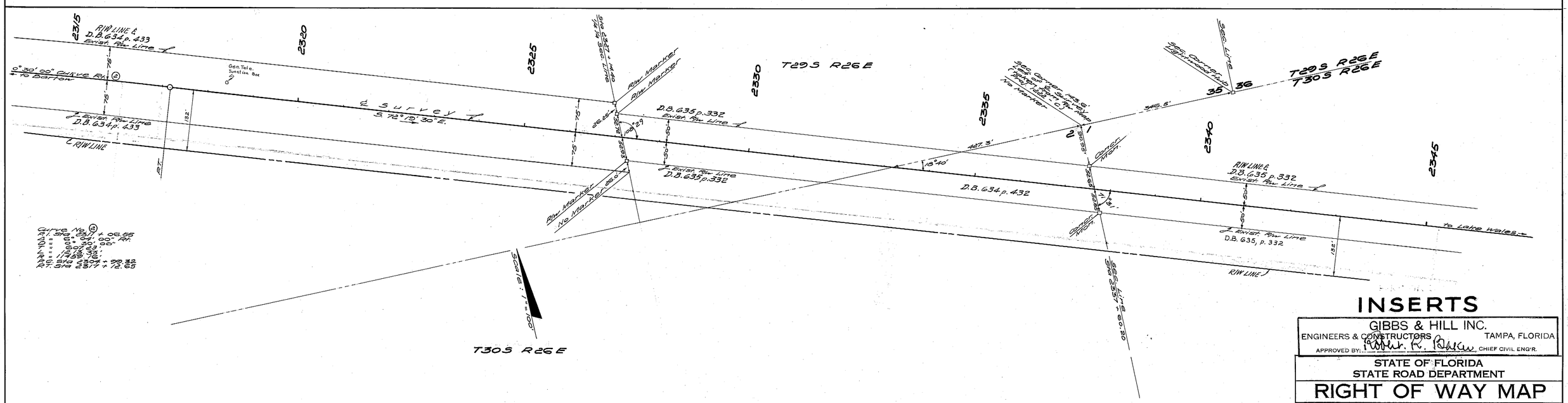

Insert No. 2

INSERTS

GIBBS & HILL INC.
ENGINEERS & CONSTRUCTORS TAMPA, FLORIDA
APPROVED BY: Arthur R. Parker CHIEF CIVIL ENG'R.

STATE OF FLORIDA
STATE ROAD DEPARTMENT

RIGHT OF WAY MAP

SECTION No. 16110-2115
ROAD No. 60 POLK COUNTY

SCALE 1" = 100'	NAMES	DATES	APPROVED BY
DRAWN	RES	8/27/58	B. M. Johnson DIVISION ENGINEER
TRACED	HK	11/13/58	
INDEXED			
REVISED			12-9-63 STATE HIGHWAY ENGINEER
REVISED			

Compared W.J.P. 10-25-63
Checked RES 11/9/50

A. R. COGSWELL, JACKSONVILLE

FED. ROAD DIV. No.	STATE	SEC. AND JOB No.	FISCAL YEAR	SHEET No.	TOTAL SHEETS
3	FLA.	16110-2115		6	

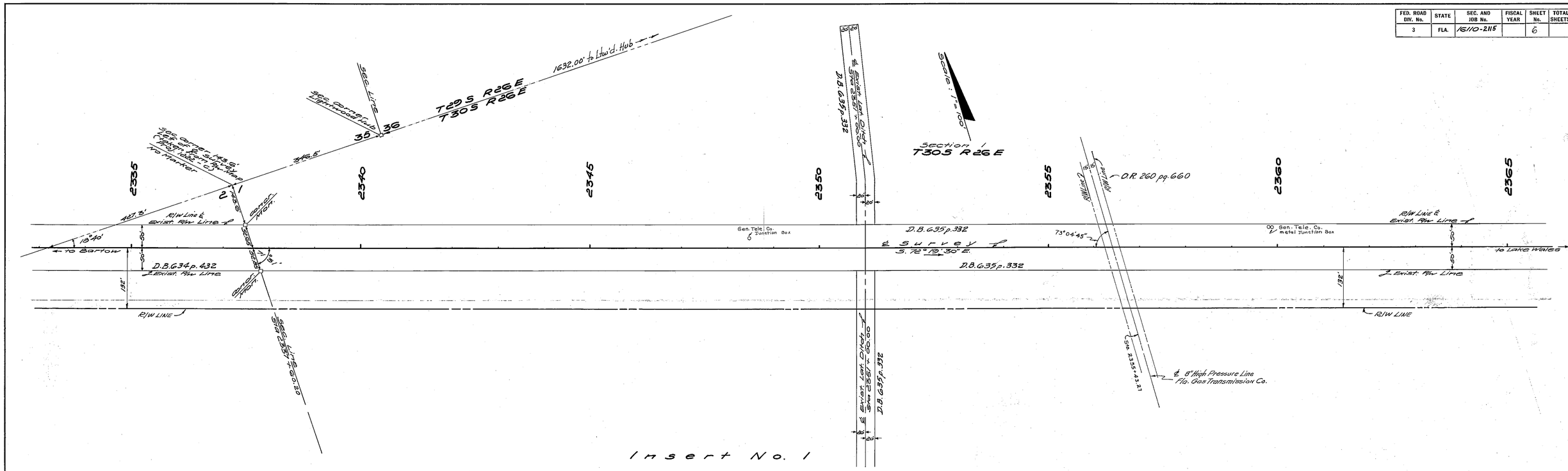

INSERTS

GIBBS & HILL INC.
ENGINEERS & CONSTRUCTORS — TAMPA, FLORIDA
APPROVED BY: Robert R. Baker, CHIEF CIVIL ENG'R.

STATE OF FLORIDA
STATE ROAD DEPARTMENT

RIGHT OF WAY MAP

SECTION No. 16110-2115
ROAD No. 60 — POLK COUNTY

SCALE 1"=100'	NAMES	DATES
DRAWN	RES	2/27/58
TRACED	HK	12/1/58
INDEXED		
REVISED		
REVISED		

APPROVED BY
H. M. Johnson — DIVISION ENGINEER
12-9-63 — STATE HIGHWAY ENGINEER

Compared W.J.P. 10-25-63
Checked RES 1/9/59

A. R. COGSWELL, JACKSONVILLE

FED. ROAD DIV. No.	STATE	SEC. AND JOB No.	FISCAL YEAR	SHEET No.	TOTAL SHEETS
3	FLA.	16110-2115		7	

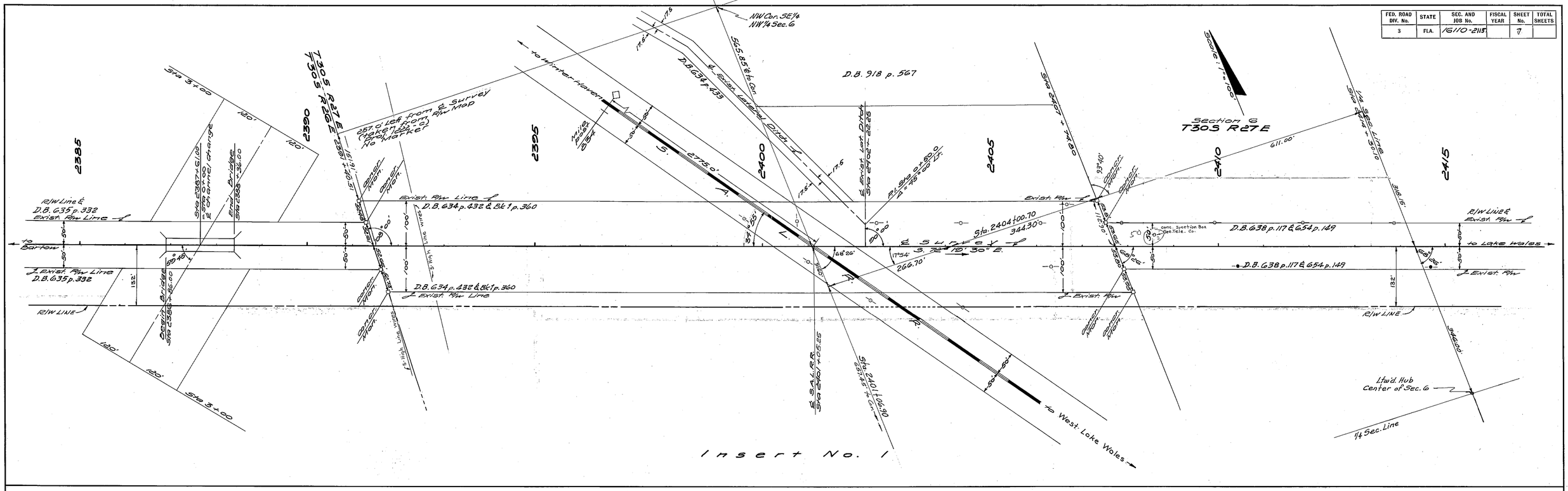

INSERTS

GIBBS & HILL INC.
ENGINEERS & CONSTRUCTORS — TAMPA, FLORIDA
APPROVED BY: Robert R. Baker, CHIEF CIVIL ENG'R.

STATE OF FLORIDA
STATE ROAD DEPARTMENT

RIGHT OF WAY MAP

SECTION No. 16110-2115

ROAD No. 60 — POLK COUNTY

SCALE 1" = 100'	NAMES	DATES
DRAWN	RES	3/14/58
TRACED	HK	12/16/58
INDEXED		
REVISED		
REVISED		

APPROVED BY
E. M. Johnson — DIVISION ENGINEER
12-9-63 — STATE HIGHWAY ENGINEER

Checked RES 1/9/59

L. R. COGSWELL, JACKSONVILLE

FED. ROAD DIV. No.	STATE	PROJECT No.	FISCAL YEAR	SHEET No.
3	FLA.	16110-2115		8

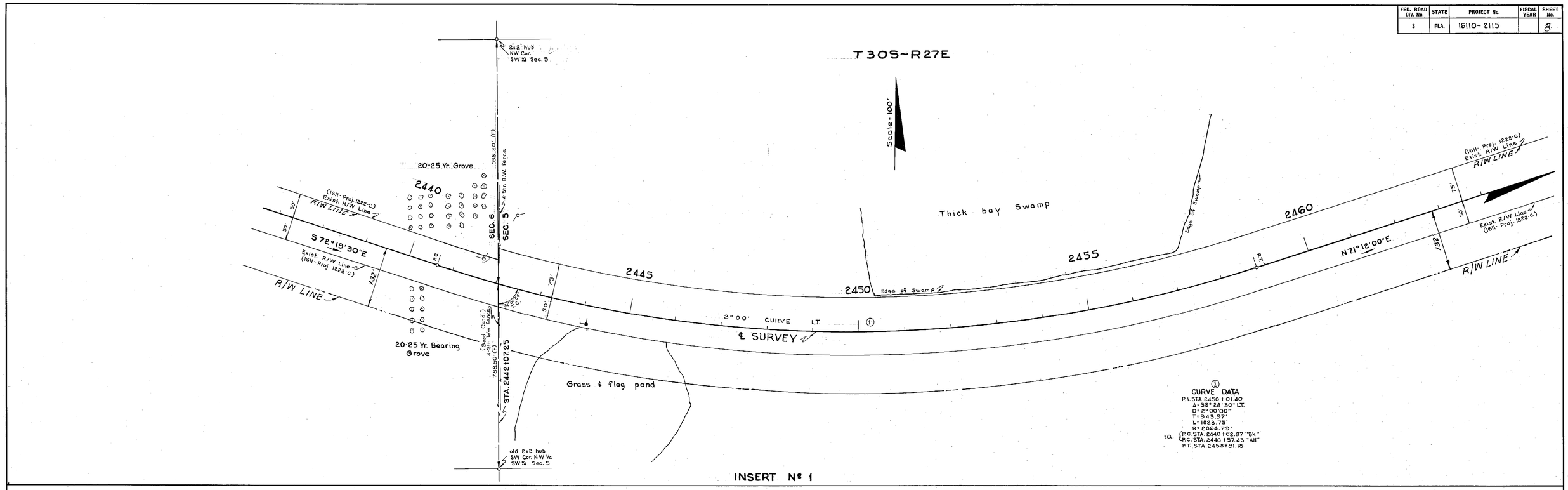

(F) indicates field dimensions

STATE OF FLORIDA
STATE ROAD DEPARTMENT

RIGHT OF WAY MAP

STATE ROAD No. S.R. 60 POLK COUNTY

	BY	DATE	APPROVED BY	DATE
DRAWN	W. J. P.	1-2-63	E. M. Johnson	
TRACED	B. L. N.	1-4-63		DISTRICT ENGINEER
CHECKED	Layout / R/W	3-29-63 / 7-23-63		7-29-63
COMPARED	W. J. P.	10-25-63		ENGINEER OF RIGHTS OF WAY
INDEXED				STATE HIGHWAY ENGINEER

REVISION	BY	DATE

SECTION. 16110-2115 SHEET 8 OF

A. R. COGSWELL, JACKSONVILLE

FED. ROAD DIV. No.	STATE	PROJECT No.	FISCAL YEAR	SHEET No.
3	FLA.	16110-2115		9

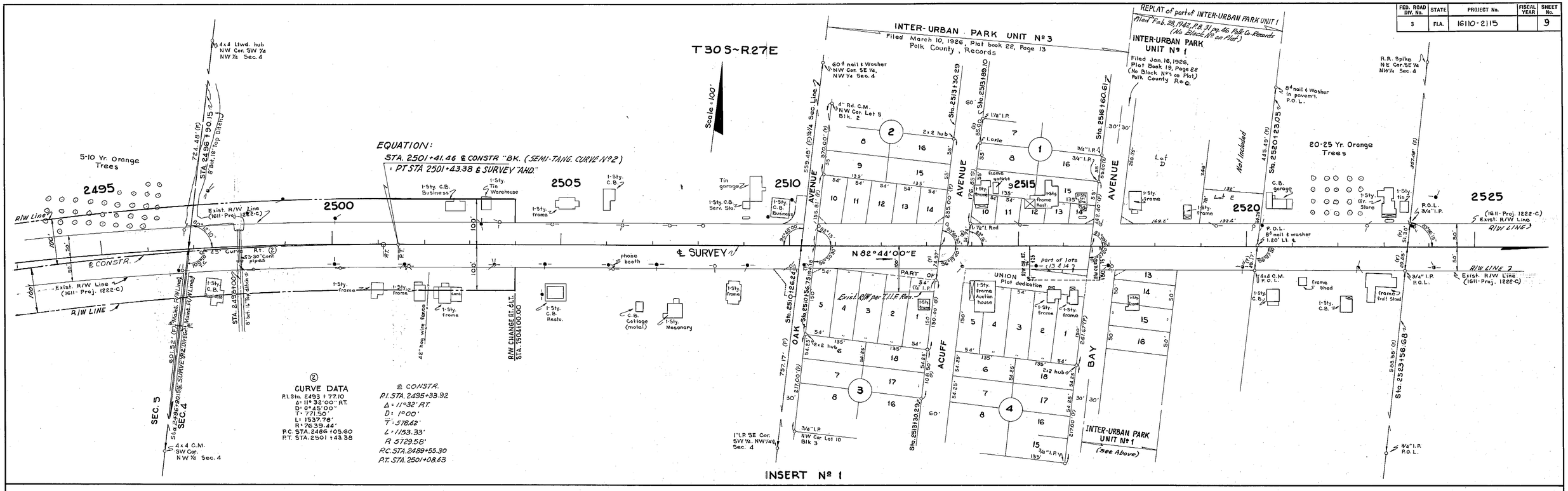

NOTE: SEE SHEET Nº11 FOR Detail of INTERSECTION R/W

INSERTS

(F) indicates field dimensions

STATE OF FLORIDA
STATE ROAD DEPARTMENT

RIGHT OF WAY MAP

STATE ROAD No. 60 POLK COUNTY

	BY	DATE	APPROVED BY	DATE
DRAWN	W.J.P.	1-14-63	B. M. Johnson	DISTRICT ENGINEER
TRACED	B.L.N.	1-22-63		
CHECKED	Layout	3-29-63		12-9-63
	R/W	7-23-63		ENGINEER OF RIGHTS OF WAY
COMPARED	W.J.P.	10-25-63		
INDEXED				STATE HIGHWAY ENGINEER

REVISION	BY	DATE
Remove Muck Easem't Rec.	L.R.J.-T.D.W.	2-12-65
Muck Easement	W.J.P.-T.D.W.	1-9-64

SECTION 16110-2115 SHEET 9 OF

A. R. COGSWELL, JACKSONVILLE

FED. ROAD DIV. No.	STATE	PROJECT No.	FISCAL YEAR	SHEET No.
3	FLA.	16110-2115		10

INSERT Nº 1

INSERT Nº 2

(F) indicates field dimensions

STATE OF FLORIDA
STATE ROAD DEPARTMENT

RIGHT OF WAY MAP

STATE ROAD NO. 60 — POLK COUNTY

	BY	DATE	APPROVED BY	DATE
DRAWN	W.J.P.	1-21-63	[signature] DISTRICT ENGINEER	
TRACED	B.L.N.	1-25-63		
CHECKED	Layout ✓ / R/W ✓	3-29-63 / 7-23-63	[signature] ENGINEER OF RIGHTS OF WAY	12-9-63
COMPARED	W.J.P.	10-25-63		
INDEXED			STATE HIGHWAY ENGINEER	

REVISION	BY	DATE
Rev. Area Lt. ℄, South of R.R.	R.H.C.-T.O.W.	5-8-64

SECTION. 16110-2115 SHEET 10 OF

FED. ROAD DIV. No.	STATE	PROJECT No.	FISCAL YEAR	SHEET No.
3	FLA.	16110-2115		11

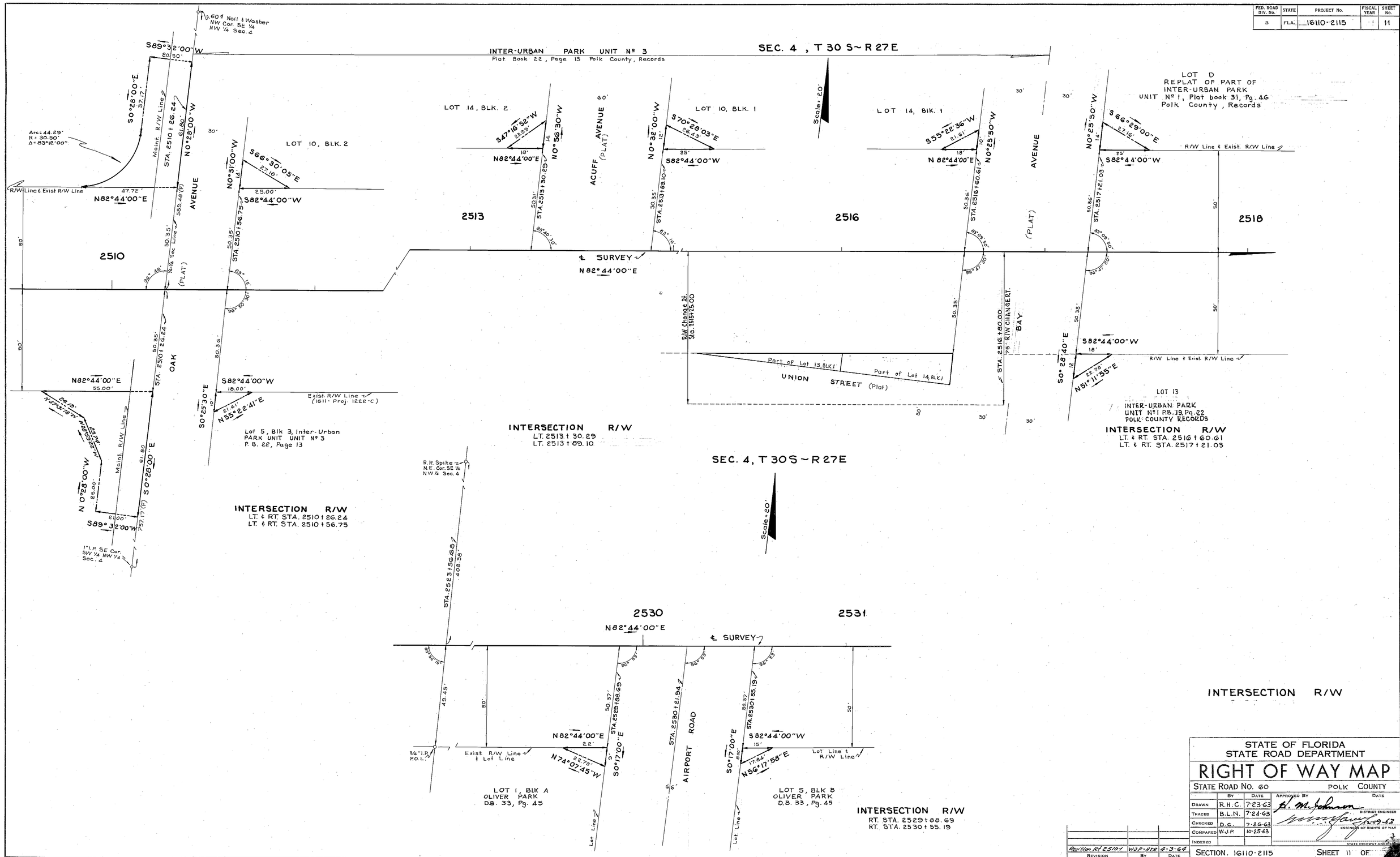

REVISION	BY	DATE
Revision Rt 2510-1	WJP-HTR	4-3-64

STATE OF FLORIDA
STATE ROAD DEPARTMENT

RIGHT OF WAY MAP

STATE ROAD No. 60 POLK COUNTY

	BY	DATE
DRAWN	R.H.C.	7-23-63
TRACED	B.L.N.	7-24-63
CHECKED	D.C.	7-26-63
COMPARED	W.J.P.	10-25-63
INDEXED		

APPROVED BY — DATE
H. M. Johnson — DISTRICT ENGINEER
12-9-63 — ENGINEER OF RIGHTS OF WAY
STATE HIGHWAY ENGINEER

SECTION. 16110-2115 SHEET 11 OF

FED. ROAD DIV. No.	STATE	PROJECT No.	FISCAL YEAR	SHEET No.
3	FLA.	16110-2115		12

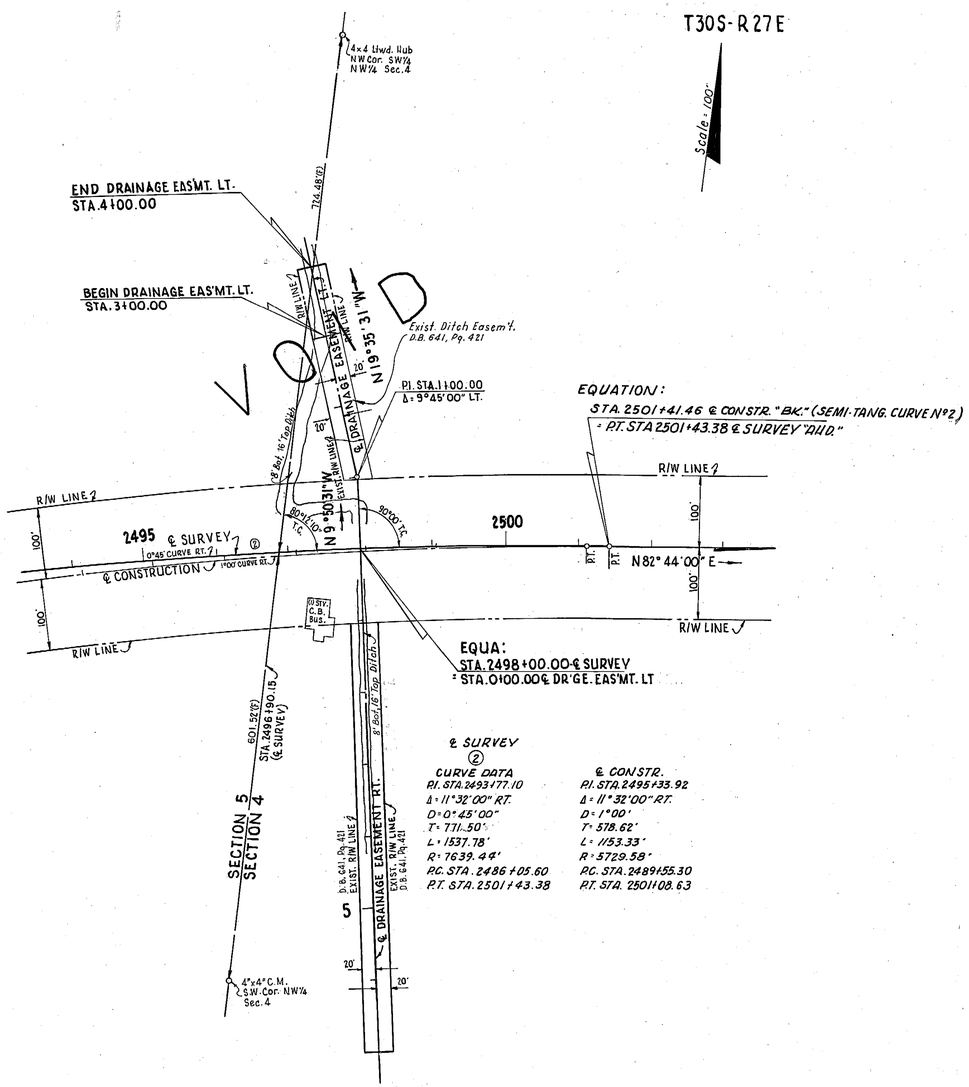

DRAINAGE EASEMENT
LT. STA. 2498+00.00

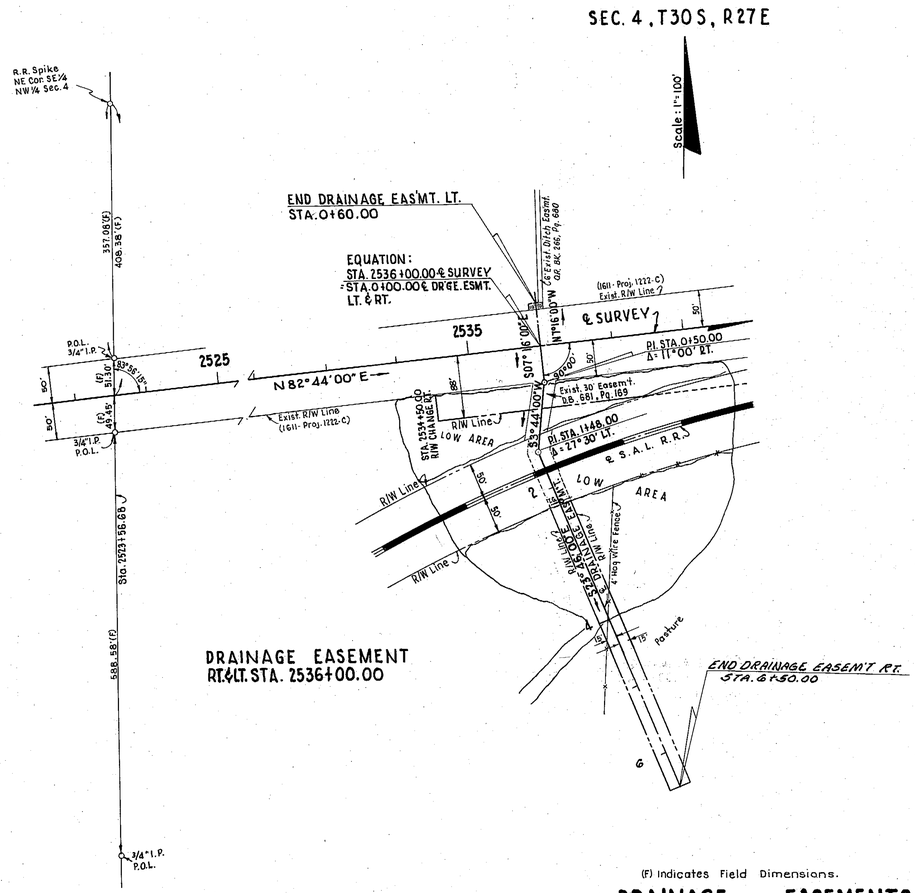

(F) Indicates Field Dimensions.

DRAINAGE EASEMENTS

STATE OF FLORIDA
STATE ROAD DEPARTMENT

RIGHT OF WAY MAP

STATE ROAD No. 60 POLK COUNTY

	BY	DATE	APPROVED BY	DATE
DRAWN	RHC	10-8-63	H. M. Johnson — DISTRICT ENGINEER	
TRACED	RHC	10-9-63		
CHECKED	DC	10-10-63		10-9-63 — ENGINEER OF RIGHTS OF WAY
COMPARED	W.J.P.	10-25-63		
INDEXED				STATE HIGHWAY ENGINEER

REVISION	BY	DATE
Add 200' to Drain. Easem't	L.R.H.-T.D.W.	1-16-64
Void D.E. Lt. Sta. 2498+	W.J.P.-T.D.W.	1-3-64

SECTION. 16110-2115 SHEET 12 OF

FED. ROAD DIV. No.	STATE	PROJECT No.	FISCAL YEAR	SHEET No.
3	FLA.	16110-2115		13

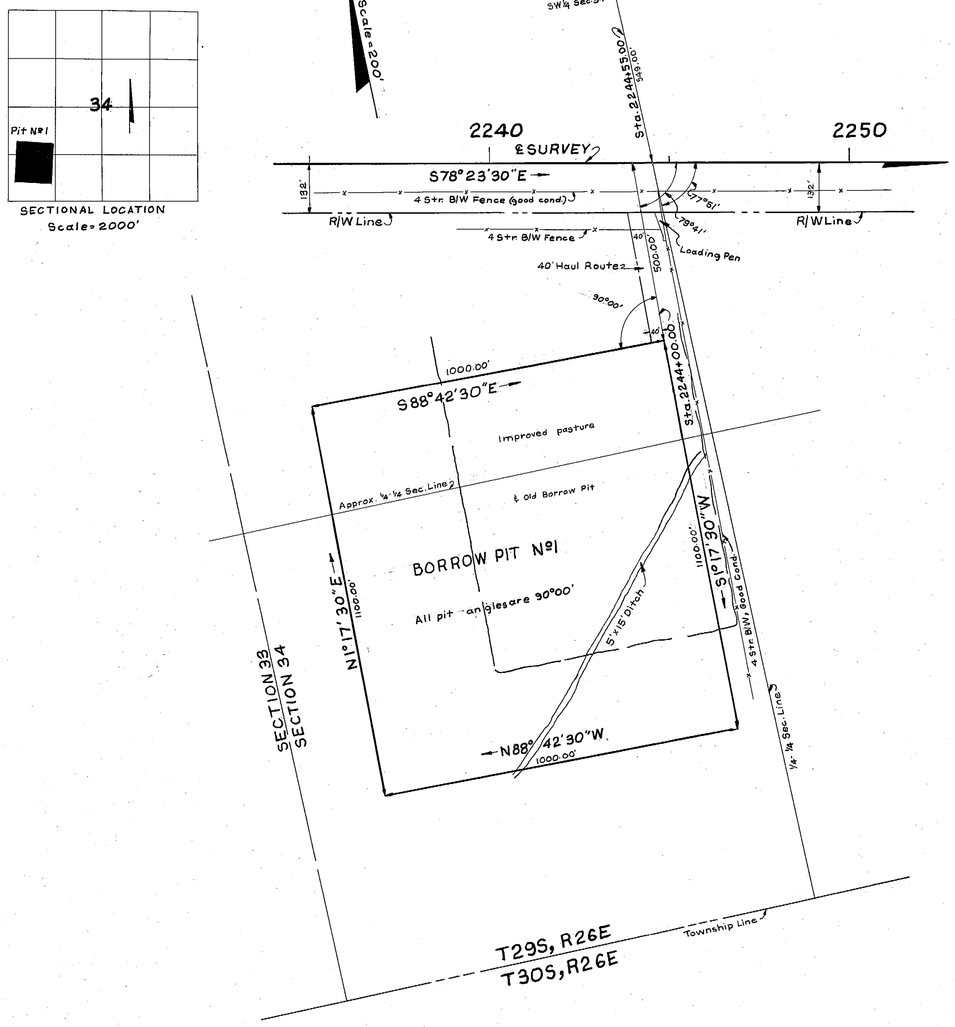

BORROW PIT Nº1
RT. STA. 2244+00.00

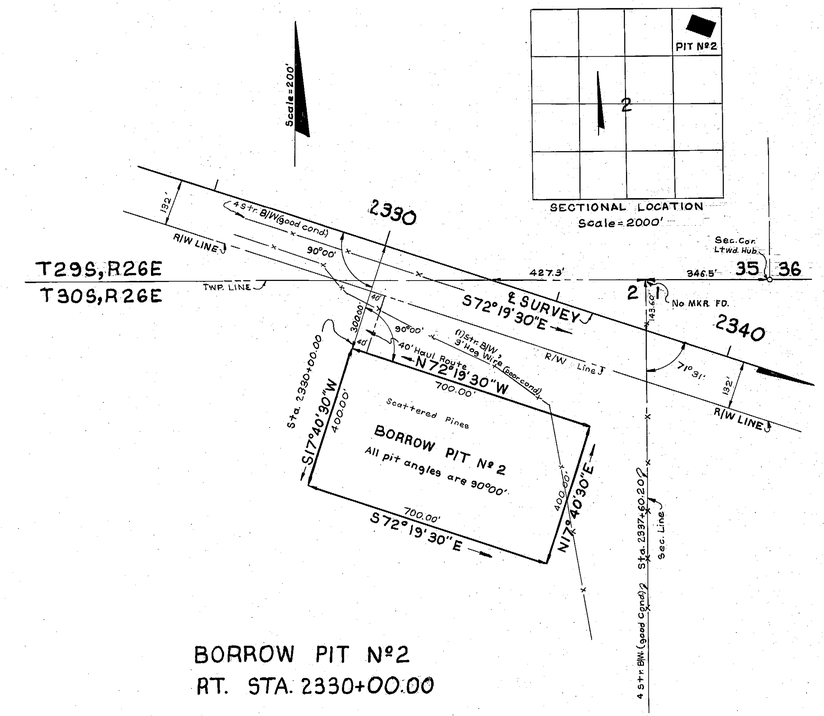

BORROW PIT Nº2
RT. STA. 2330+00.00

BORROW PITS
PLOTTED FROM BOOK Nº 627047

STATE OF FLORIDA
STATE ROAD DEPARTMENT

RIGHT OF WAY MAP

STATE ROAD No. 60 POLK COUNTY

	BY	DATE	APPROVED BY	DATE
DRAWN	R.H.C.	11-13-63	D. M. Johnson	DISTRICT ENGINEER
TRACED	L.R.J.	11-14-63		
CHECKED	W.J.P.	11-19-63		12-13-63 ENGINEER OF RIGHTS OF WAY
COMPARED	W.J.P.	12-9-63		
INDEXED				STATE HIGHWAY ENGINEER

REVISION	BY	DATE

SECTION 16110-2115 SHEET 13 OF

FED. ROAD DIV. No.	STATE	PROJECT No.	FISCAL YEAR	SHEET No.
3	FLA.	16110-2115		14

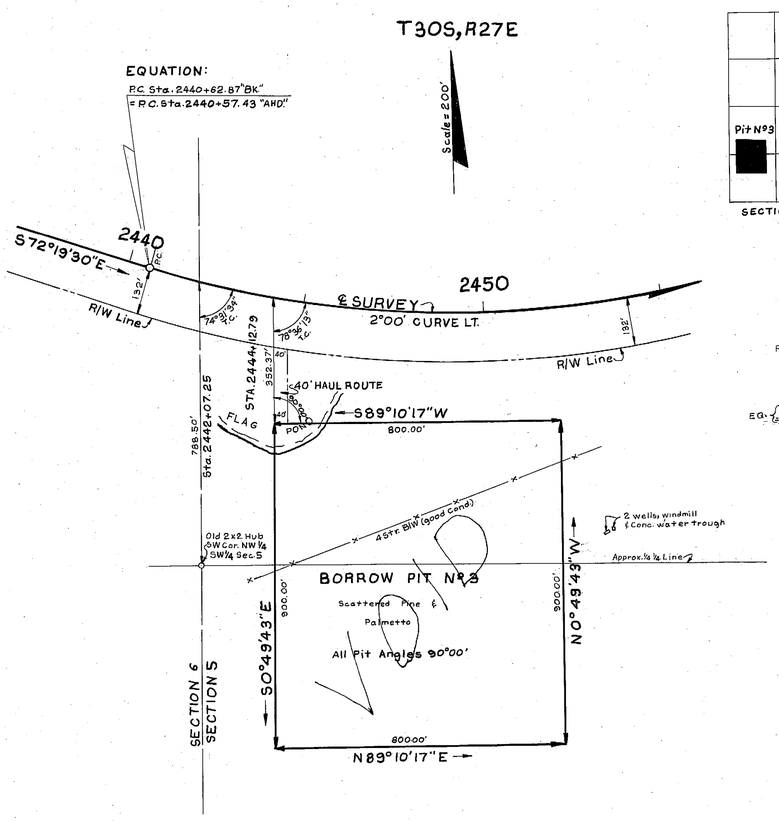

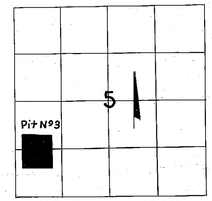

SECTIONAL LOCATION
Scale=2000'

CURVE DATA
P.I. Sta. 2450+01.40
Δ=36°28'30" LT
D=2°00'00"
T=943.97'
L=1823.75'
R=286479'
EQ. { P.C. Sta. 2440+62.87 "BK"
= P.C. Sta. 2440+57.43 "AHD"
P.T. Sta. 2458+81.18

BORROW PIT Nº3
RT. STA. 2444+12.79

SECTIONAL LOCATION
Scale=2000'

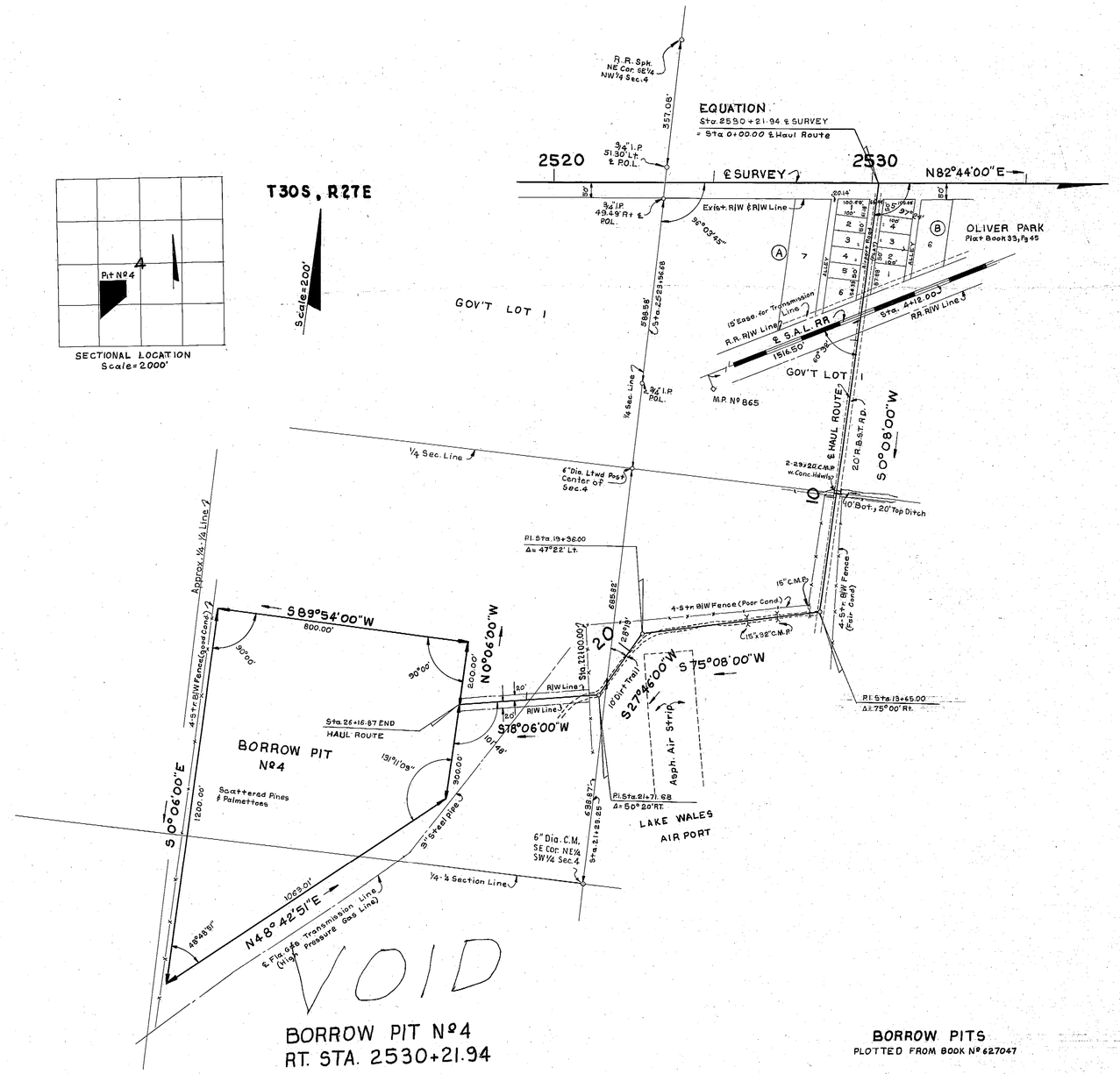

BORROW PIT Nº4
RT. STA. 2530+21.94

BORROW PITS
PLOTTED FROM BOOK Nº 627047

STATE OF FLORIDA
STATE ROAD DEPARTMENT

RIGHT OF WAY MAP

STATE ROAD No. 60 POLK COUNTY

	BY	DATE	APPROVED BY	DATE
DRAWN	R.H.C.	11-15-63		DISTRICT ENGINEER
TRACED	L.R.J.	11-19-63		
CHECKED	D.C.	11-20-63		12-13-63 ENGINEER OF RIGHTS OF WAY
COMPARED	W.J.P.	12-9-63		
INDEXED				STATE HIGHWAY ENGINEER

REVISION	BY	DATE
	R.H.C. T.D.W.	12-30-63

SECTION: 16110-2115 SHEET 14 OF

FED. ROAD DIV. No.	STATE	PROJECT No.	FISCAL YEAR	SHEET No.
3	FLA.	16110-2115		15

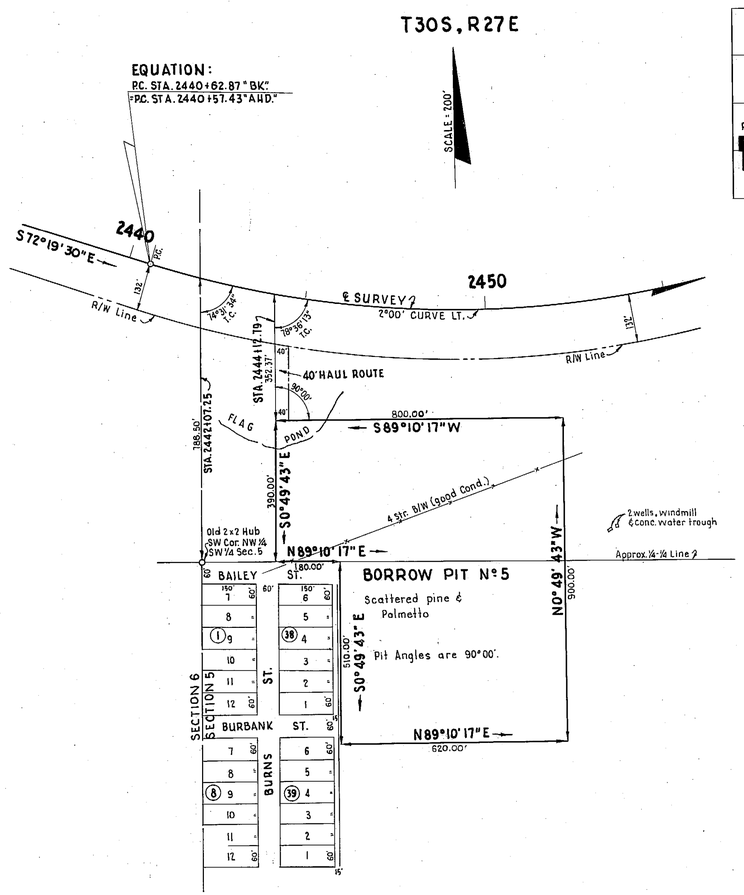

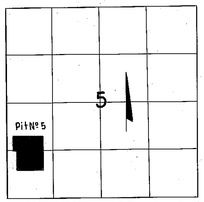

SECTIONAL LOCATION
SCALE: 2000'

CURVE DATA

PI. STA 2450+01.40
Δ = 36°18'30" LT.
D = 2°00'00"
T = 943.97'
L = 1823.75'
R = 2864.79'
EQ. { P.C. STA. 2440+62.87 "BK."
{ P.C. STA. 2440+57.43 "AHD"
P.T. STA. 2458+81.18

BORROW PIT Nº 5
RT. STA. 2444+12.79
REPLACES PIT Nº 3 - SHEET Nº 14

BORROW PITS

Plotted From Book Nº 627047 and Soil Dept. Sheets.

STATE OF FLORIDA
STATE ROAD DEPARTMENT

RIGHT OF WAY MAP

STATE ROAD No. 60 POLK COUNTY

	BY	DATE	APPROVED BY	DATE
DRAWN	R.H.C.	11-15-63	H. M. Johnson	
TRACED	R.H.C.	1-7-64	DISTRICT ENGINEER	
CHECKED	E.E.I.	1-8-64		1-21-64
COMPARED			ENGINEER OF RIGHTS OF WAY	
INDEXED			STATE HIGHWAY ENGINEER	

REVISION	BY	DATE

SECTION. 16110-2115 SHEET 15 OF

Barlow

FED. ROAD DIV. No.	STATE	PROJECT No.	FISCAL YEAR	SHEET No.
3	FLA.	16110 - 2115		16

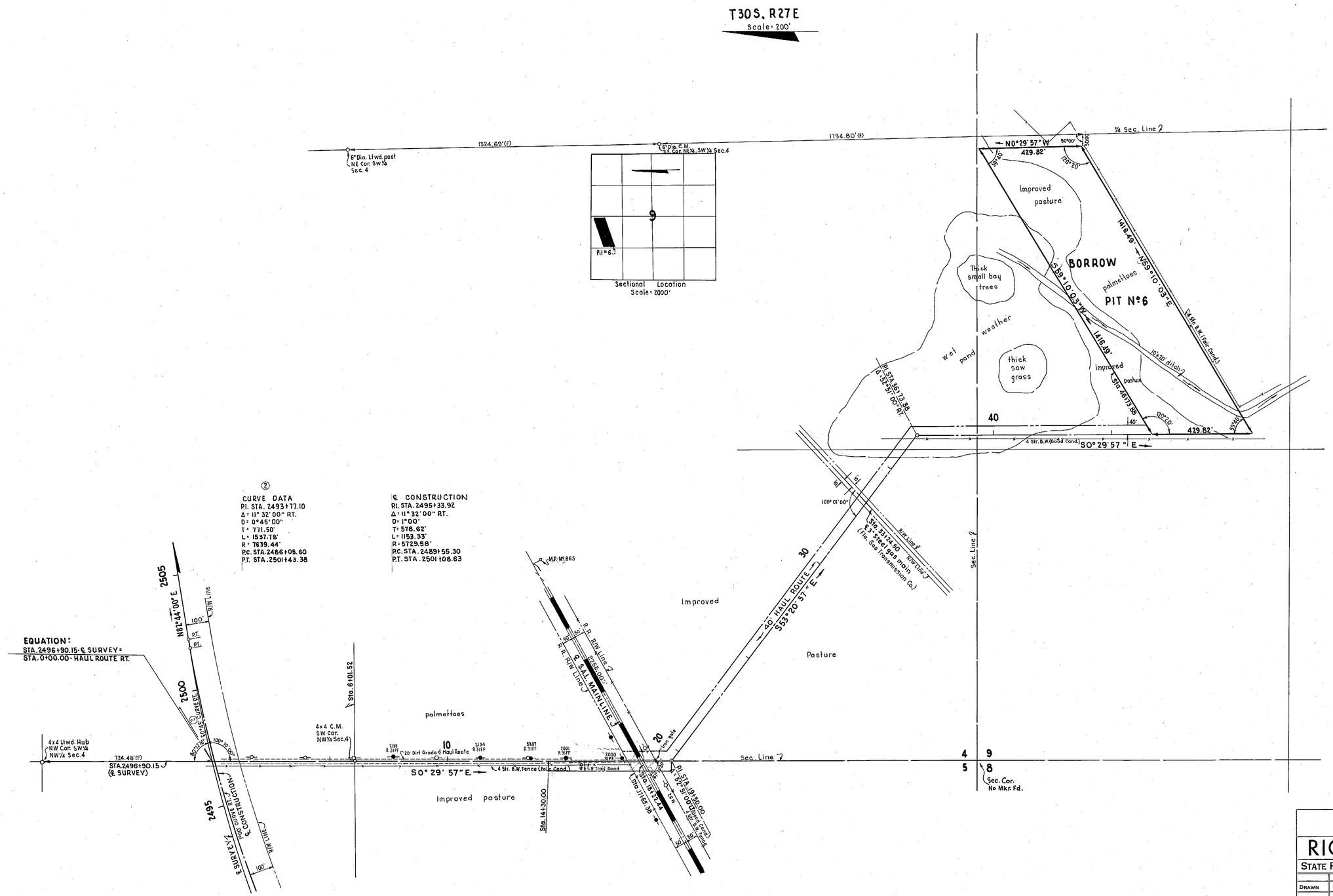

BORROW PIT Nº 6

RT. STA. 2496+90.15

Plotted From Field Book Nº 627047

STATE OF FLORIDA
STATE ROAD DEPARTMENT

RIGHT OF WAY MAP

STATE ROAD No. 60 POLK COUNTY

	BY	DATE	APPROVED BY	DATE
DRAWN	W.J.R.	1-14-64	D. M. Johnson	DISTRICT ENGINEER
TRACED	R.H.C.	1-15-64		
CHECKED	D.C.	1-15-64		1-24-61 ENGINEER OF RIGHTS OF WAY
COMPARED				
INDEXED				STATE HIGHWAY ENGINEER

REVISION	BY	DATE

SECTION. 16110 - 2115 SHEET 16 OF