STATE JOB NO. 16100-2701

FED. ROAD DIV. NO.	STATE	PROJECT NO.	FISCAL YEAR	SHEET NO.
3	FLA.	T-4251(7)		

INDEX OF SHEETS

SHEET NO.

STATE OF FLORIDA
DEPARTMENT OF TRANSPORTATION

PLANS OF THE

STATE HIGHWAY RIGHT OF WAY MAP

F.A. PROJECT NO. T-4251(7)
STATE ROAD NO. 600-A
POLK COUNTY
LENGTH: 0.209 MILES

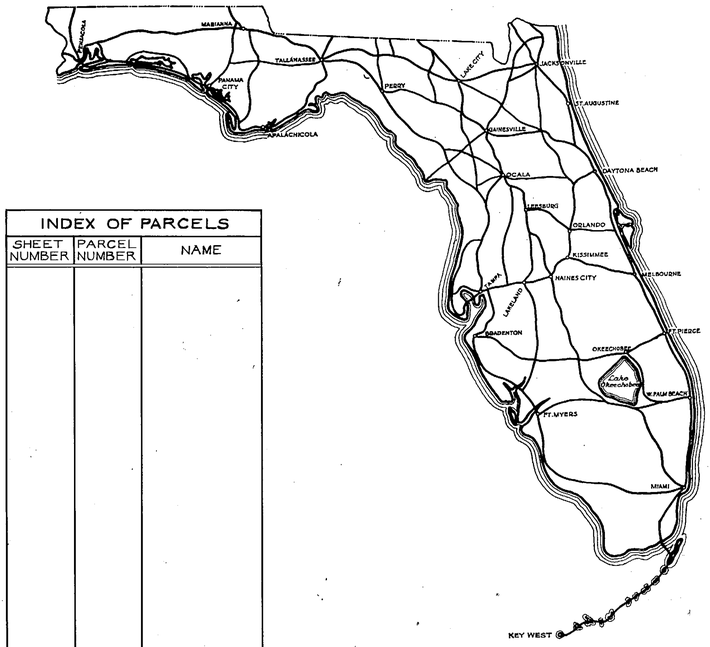

INDEX OF PARCELS		
SHEET NUMBER	PARCEL NUMBER	NAME

SEE TABLE OF OWNERSHIPS ON DETAIL SHEETS FOR INDEX INFORMATION

END PROJECT
STA. 26+66.54

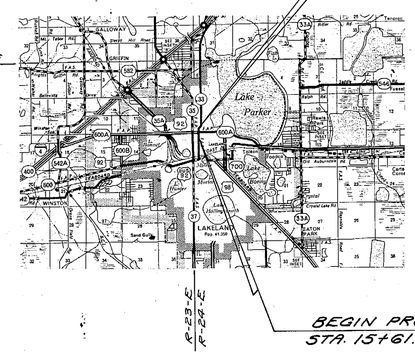

BEGIN PROJECT
STA. 15+61.21

CONVENTIONAL SIGNS

COUNTY LINE		TRAVELED WAY	
TOWNSHIP LINE		BUILDINGS	H S FS S RES
SECTION LINE		BRIDGES OVER 20 FT. SPAN	
UNFENCED PROPERTY		POWER POLE	
CITY LINE		TELEPHONE POLE	
FENCE LINE		MARSH	
RIGHT OF WAY LINE		BURIED UTILITY	TYPE
BASE OR SURVEY LINE		LIGHT STANDARD	
RAILROADS		R. R. MILE POST	
LIMITED ACCESS LINE		PROPERTY LINE	
LIMIT OF SLOPE			

APPROVED BY BUREAU OF PUBLIC ROADS – DATE_____

ATTENTION IS DIRECTED TO THE FACT THAT THIS MAP MAY HAVE BEEN REDUCED IN SIZE BY REPRODUCTION. THIS MUST BE CONSIDERED WHEN OBTAINING SCALED DATA.

SUBMITTED BY

Thomas C. Russo
ENGINEER OF RIGHTS OF WAY

APPROVED DATE_____

[redacted]

DIVISION ENGINEER
BUREAU OF PUBLIC ROADS

BY: DIVISION RIGHT OF WAY OFFICER

16100-2701

FED. ROAD DIV. No.	STATE	PROJECT No.	FISCAL YEAR	SHEET No.
3	FLA.	T-4251(7)		1

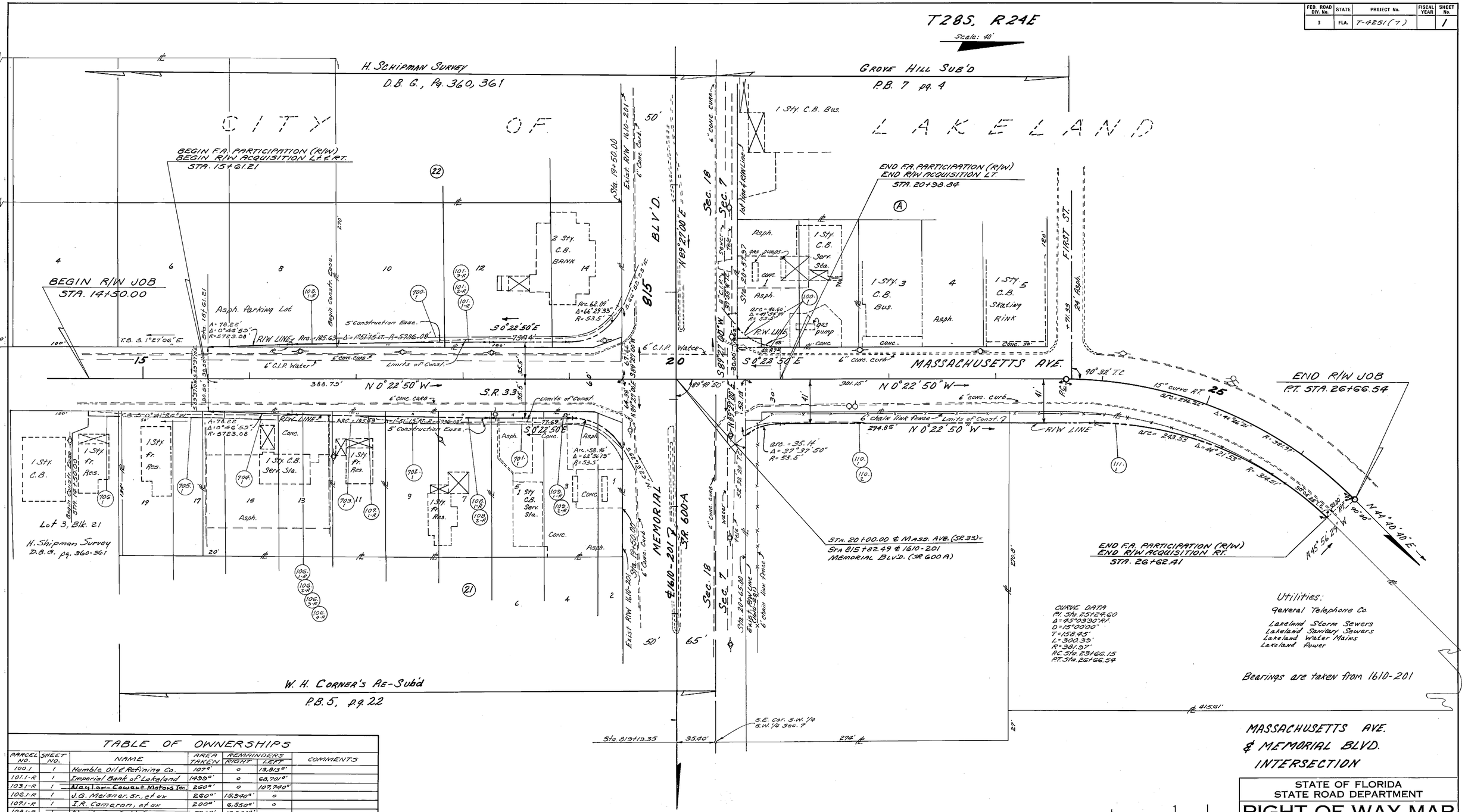

TABLE OF OWNERSHIPS

PARCEL NO.	SHEET NO.	NAME	AREA TAKEN	REMAINDERS RIGHT	REMAINDERS LEFT	COMMENTS
100.1	1	Humble Oil & Refining Co.	107 ±ac	0	13,813 ±ac	
101.1-R	1	Imperial Bank of Lakeland	1,433 ±ac	0	68,701 ±ac	
103.1-R	1	Naylor-Cowart Motors Inc.	260 ±ac	0	107,740 ±ac	
106.1-R	1	J.G. Meisner, Sr., et ux	260 ±ac	15,340 ±ac	0	
107.1-R	1	I.R. Cameron, et ux	200 ±ac	6,550 ±ac	0	
108.1-R	1	Abraham Goldstein	520 ±ac	12,880 ±ac	0	
109.1-R	1	Sun Oil Co.	1,025 ±ac	17,575 ±ac	0	
110.1-R	1	City of Lakeland	2,701 ±ac	71,498 ±ac	0	
111.1-R	1	Bd. of Public Instruction - Polk	1,272 ±ac	77,136 ±ac	0	
700.1	1	Imperial Bank of Lakeland	1,447 ±ac	(See No.	101.1-R)	Temp. Const. Ease.
701.1	1	Sun Oil Co.	688 ±ac	(See No.	109.1-R)	Temp. Const. Ease.
702.1	1	Abraham Goldstein	500 ±ac	(See No.	108.1-R)	Temp. Const. Ease.
703.1	1	I.R. Cameron, et ux	250 ±ac	(See No.	107.1-R)	Temp. Const. Ease.
704.1	1	J.G. Meisner, Sr., et ux	600 ±ac	(See No.	106.1-R)	Temp. Const. Ease.
705.1	1	James Feliciani, et ux	400 ±ac			Temp. Const. Ease.
706.1	1	A.H. Herrington, et ux	140 ±ac			Temp. Const. Ease.

Ownership	RHH-MHC	4-19-78	DRAWN	D.C.	3-17-69	APPROVED BY: R. G. Powell, Jr. — DISTRICT ENGINEER
Ownership	MHC-MHC	4-9-73	TRACED	L.H.L.	3-14-69	
Tab.	d.d.s.	8-10-72	CHECKED	W.J.P.	3-17-69	12-19-69 — ENGINEER OF RIGHTS OF WAY
Add Const. Ease. W.H. Rev. Tab. Ex. Easement	L.R.H.-H.F.R.	6-8-72	COMPARED			
Add Right of Way Line Const. Ease. Limits of Const.	L.R.H.-H.F.R.	6-8-72	INDEXED			STATE HIGHWAY ENGINEER
R/Parcel No., Tab.	W.J.P.-H.F.R.	5-31-72				
Correct Rt. Ease.	J.A.B.-H.L.L.	3-27-72				
Rev. T.C. Angle	RHH-MHC	12-19-68				
REVISION	BY	DATE				

STATE OF FLORIDA
STATE ROAD DEPARTMENT

RIGHT OF WAY MAP

STATE ROAD No. 600-A POLK COUNTY

SECTION. 16100-2701 SHEET 1 OF

A. R. COSWELL, JACKSONVILLE — FILM