STATE OF FLORIDA
DEPARTMENT OF TRANSPORTATION

MAPS OF THE STATE HIGHWAY RIGHT OF WAY MAP

STATE ROAD NO. 35/700 (US 98)
ROADWAY ID NO. 16060-000
FEDERAL AID PROJECT NO. 3532 042 P
FINANCIAL PROJECT ID 4082683
POLK COUNTY, FLORIDA
LENGTH: 3.515 MILES

LEGEND

A.K.A. - ALSO KNOWN AS
AC - ACRE(S)
AHD - AHEAD
AVE - AVENUE
BL - BASE LINE
BK - BACK
BLDG - BUILDING
BLVD - BOULEVARD
BUS - BUSINESS
CMB - CONDOMINIUM BOOK
CB - CHORD BEARING
CBS - CONCRETE BLOCK STRUCTURE
CCM - COUNTY COMMISSIONERS MINUTE BOOK
CD - CHORD DISTANCE
CSX - CHESSIE, SEABOARD
CIR - CAPPED IRON ROD
CM - CONCRETE MONUMENT
CP - CONCRETE PIPE
CR - COUNTY ROAD
CO - COUNTY
COMM - COMMERCIAL
CONC - CONCRETE
COR - CORNER
CT - COURT
D - DEGREE OF CURVATURE
DB - DEED BOOK
DH - DRILLED HOLE
DEP - DEPARTMENT OF ENVIRONMENTAL PROTECTION
FDOT CM - 4"x4"x24" C.M. CAPPED WITH F.D.O.T. BRASS DISK
DR - DRIVE
E - EASTING STATE PLANE COORDINATE
EQ - EQUATION
ESM'T - EASEMENT
EXIST - EXISTING
EXT - EXTENSION
F.A. - FEDERAL AID
F.P. - FINANCIAL PROJECT
FDOT - FLORIDA DEPARTMENT OF TRANSPORTATION
FND - FOUND
FIR - FOUND IRON ROD
FCIR - FOUND IRON ROD WITH CAP
FIP - FOUND IRON PIPE
FCM - FOUND CONCRETE MONUMENT
FPKND - FOUND PARKER KALON NAIL & DISK
FPKN - FOUND PARKER KALON NAIL
GOV'T - GOVERNMENT
GPS - GLOBAL POSITIONING SYSTEM
HWY - HIGHWAY
ID - IDENTIFICATION
INC - INCORPORATED
IP - IRON PIPE
IR - IRON ROD
L - LENGTH OF CURVE
LB - LAND SURVEYING BUSINESS REGISTRATION NO.
LS - LAND SURVEYOR REGISTRATION NO.
(LL) - LAND LINE
LIC - LICENSE
LOC - LIMITS OF CONSTRUCTION
L.A. - LIMITED ACCESS
LN - LANE
LT - LEFT
MB - MAINTENANCE MAP BOOK
MOL - MORE OR LESS
MAINT - MAINTAINED
MAS - MASONRY
MON - MONUMENT

N - NORTHING STATE PLANE COORDINATE
NAD - NORTH AMERICAN DATUM
N/C - WITH NO CAP
NTS - NOT TO SCALE
N/A - NOT APPLICABLE
NO. - NUMBER
O/A - OVERALL
ORB - OFFICIAL RECORD BOOK
OR - OFFICIAL RECORD BOOK
PB - PLAT BOOK
PC - POINT OF CURVATURE
PCC - POINT OF COMPOUND CURVATURE
PI - POINT OF INTERSECTION
PKWY - PARKWAY
PK - PARKER-KALON NAIL
PKD - PARKER-KALON NAIL & DISK
PLS - PROFESSIONAL LAND SURVEYOR
POC - POINT ON CURVE
POL - POINT ON LINE
POT - POINT ON TANGENT
PNC - PRIMARY NETWORK CONTROL POINT
PP - POWER POLE
PRC - POINT OF REVERSE CURVATURE
PRM - PERMANENT REFERENCE MONUMENT
PT - POINT OF TANGENCY
PG - PAGE
PL - PLACE
PRELIM - PRELIMINARY
PROJ - PROJECT
PUE - PUBLIC UTILITY EASEMENT
PVC - POLYVINYL CHLORIDE
R - RADIUS
RLS - REGISTERED LAND SURVEYOR
RD - ROAD
RDWY - ROADWAY
RES - RESIDENCE
RGE - RANGE
RRS - RAILROAD SPIKE
R/R - RAILROAD
RT - RIGHT
R/W - RIGHT OF WAY
SF - SQUARE FEET
SCIR - SET 5/8" CAPPED IRON ROD "LB 6566 McKIM & CREED"
SPKND - SET PARKER KALON NAIL & DISK "LB 6566 McKIM & CREED"
SR - STATE ROAD
S/W - SIDEWALK
SEC - SECTION
ST - STREET
STA - STATION
SUB - SUBDIVISION
STY - STORY
T - TANGENT LENGTH OF CURVE
T.C.E. - TEMPORARY CONSTRUCTION EASEMENT
TEMP - TEMPORARY
TERR - TERRACE
TWP - TOWNSHIP
TYP - TYPICAL
UE - UTILITY EASEMENT
W.P.I. - WORK PROGRAM ITEM
W/ - WITH
℄ - BASE LINE
℄ - CENTER LINE
℘ - PROPERTY LINE OF PARENT TRACT
△ - DELTA (CENTRAL ANGLE) OR DEFLECTION ANGLE
(C) - CALCULATED DATA
(D) - DEED DATA
(F) - FIELD DATA
(P) - PLAT DATA
- NUMBER
⬡ - SUBDIVISION BLOCK NUMBER OR LETTER

COUNTY LINE
TOWNSHIP LINE
SECTION LINE
CITY LIMIT LINE
FENCE LINE
RIGHT OF WAY LINE
SURVEY BASE LINE
RAILROADS
LIMITED ACCESS LINE
EXIST LIMITED ACCESS
LIMITS OF CONSTRUCTION
PROPERTY LINE
EXISTING R/W LINE

PERPETUAL EASEMENT
TEMPORARY EASEMENT/ LICENSE AGREEMENT
1/4 SECTION LINE
STATE LINE
GRANT LINE
EXISTING EASEMENT
VACATED/REGIONAL LOT LINE
GOVERNMENT LOT LINE
GOVERNMENT MEANDER LINE

GENERAL NOTES

1) THIS RIGHT OF WAY MAP IS SUPPORTED BY A RIGHT OF WAY CONTROL SURVEY DATED OCTOBER 26, 2009, PREPARED UNDER THE RESPONSIBLE CHARGE OF THOMAS M. HALSTEAD, FLORIDA PROFESSIONAL SURVEYOR AND MAPPER NUMBER 5770. CERTIFIED COPIES OF THE RIGHT OF WAY CONTROL SURVEY MAP (SECTION 16060-0000/FINANCIAL PROJECT ID 4082683) ARE FILED OF RECORD IN THE DISTRICT ONE HEADQUARTERS OFFICE OF THE FLORIDA DEPARTMENT OF TRANSPORTATION, LOCATED IN BARTOW, FLORIDA.

2) THE BEARINGS SHOWN ON THIS MAP ARE BASED ON THE GRID BEARING OF N 30°05'55" W BETWEEN CONTROL POINTS PNC 5 AND PNC 6. SAID CONTROL POINTS ARE CONFORMED TO THE FLORIDA STATE PLANE COORDINATE SYSTEMS, TRANSVERSE MERCATOR PROJECTION WEST ZONE, NORTH AMERICAN DATUM 1983,1990 ADJUSTMENT, DERIVING A BEARING OF N 30°47'44" W ALONG THE SURVEY BASE LINE BETWEEN STATION 257+37.90 AND STATION 450+00.00) AS SHOWN IN FLORIDA DEPARTMENT OF TRANSPORTATION FIELD BOOK NUMBER 320766 FOR PROJECT NUMBER 16060-MISC.

3) ATTENTION IS DIRECTED TO THE FACT THAT THESE MAPS MAY HAVE BEEN ALTERED IN SIZE BY REPRODUCTION. THIS MUST BE CONSIDERED WHEN OBTAINING SCALED DATA.

4) ALL DISTANCES ARE FIELD MEASURED UNLESS OTHERWISE NOTED.

5) UNLESS OTHERWISE NOTED ALL PLAT BOOK, CONDO BOOK, DEED BOOK AND OFFICIAL RECORD BOOK REFERENCES ARE PER THE PUBLIC RECORDS OF POLK COUNTY, FLORIDA.

6) PROPERTY BOUNDARIES DETERMINED FROM CERTIFIED SURVEYS, PLATS OF RECORD AND RECORD TITLE. ALL REFERENCED OFFICIAL RECORDS AND PLATS ARE RECORDED IN THE COUNTY OF PROJECT LOCATION, UNLESS OTHERWISE NOTED.

7) THE EFFECTS OF ROUNDING MUST BE CONSIDERED WHEN USING THIS MAP. ALL BEARINGS AND ANGLES HAVE BEEN ROUNDED TO THE NEAREST SECOND WITH DISTANCES BEING ROUNDED TO THE NEAREST HUNDREDTH OF A FOOT.

8) ONLY FIXED IMPROVEMENTS PERTINENT TO THE PARCELS TO BE ACQUIRED ARE SHOWN. FIXED INTERIOR IMPROVEMENTS AND UNDERGROUND, FOUNDATION ENCROACHMENTS, IF ANY, HAVE NOT BEEN LOCATED.

9) THIS RIGHT OF WAY MAP WAS PREPARED FOR THE PURPOSE OF PREPARING LEGAL LAND DESCRIPTIONS, ACQUISITION DOCUMENTS, MONUMENTATION, PROPERTY MANAGEMENT AND AS AN AID IN THE APPRAISAL OF THE RIGHT OF WAY REQUIRED FOR TRANSPORTATION FACILITIES.

10) CITY LIMIT LINES ARE SHOWN GRAPHICALLY ONLY.

11) AERIAL PHOTOGRAPHY SHOWN HERE ON WAS FURNISHED BY AERIAL CARTOGRAPHICS OF AMERICA, INC. DATE OF AERIAL PHOTOGRAPHY MARCH 15, 2006.

THIS MAP IS NOT A SURVEY

END R/W PROJECT
SR 35/700, (US 98)
STA 473+18.19

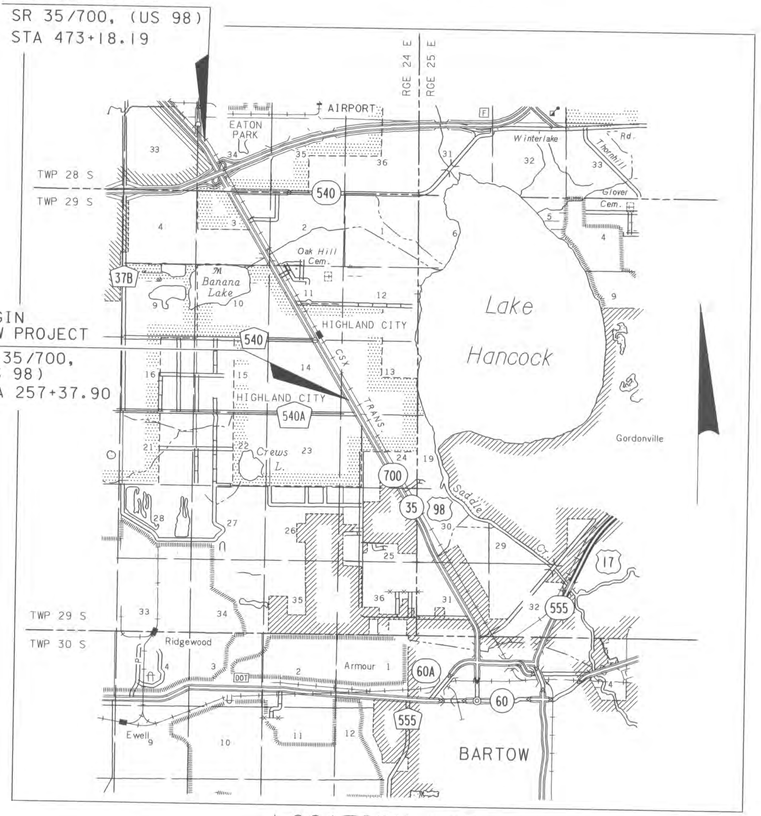

LOCATION MAP
(NOT TO SCALE)

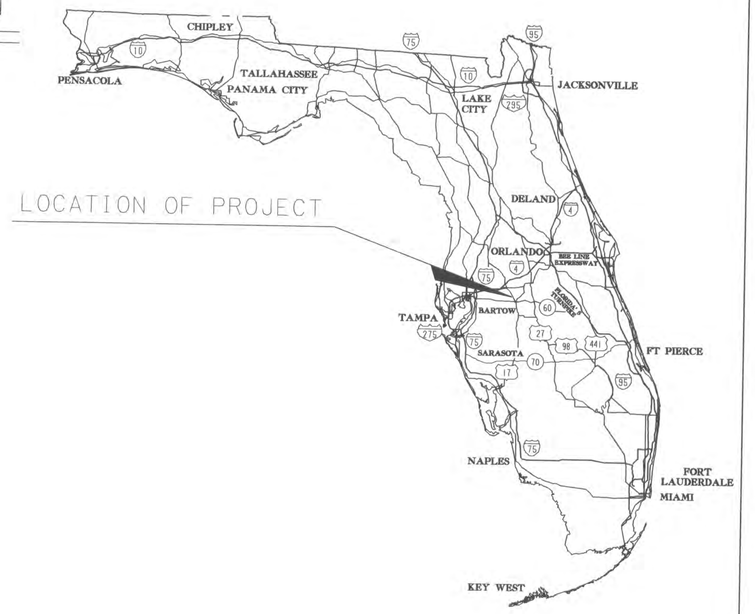

INDEX

SHEET NO.	SHEET DESCRIPTION
1	COVER SHEET
2 - 4	KEY MAPS
5 - 24	DETAIL SHEETS
25 - 26	REFERENCE POINTS
27	TABLE OF OWNERSHIPS

LEGEND

PARCEL NUMBER IDENTIFICATION	TYPE USE
100-699	DEEDS OF ALL TYPES
700-799	TEMPORARY EASEMENTS
800-899	PERPETUAL EASEMENTS
900-999	LICENSE AGREEMENTS

COVER SHEET
SR 35 / SR 700, (US 98)
FROM: NORTH OF CR 540A
TO: SR 540
THIS MAP IS NOT A SURVEY

RIGHT OF WAY MAP

FLORIDA DEPARTMENT OF TRANSPORTATION
SURVEYING AND MAPPING

APPROVED BY [signature] DATE 8/5/13
FOR DISTRICT SECRETARY

REVISION	BY	DATE
ADD "T.C.E." TO LEGEND	JEM	07/31/13

	BY	DATE
PRELIM	M QUINN	12/10/07
FINAL	G. JONES	12/09/10
CHECKED	D.S.Q.A.	12/17/10

F.A. PROJ NO. 3532 042 P — SECTION 16060-000
STATE ROAD NO. 35/700, (US 98) — POLK COUNTY

MAPS PREPARED BY McKIM & CREED, P.A.
W.P.I. NO. N/A
F.P. ID 4082683
FIELD BOOK NUMBER 501188
SCALE: NTS
SHEET 1

SECTIONS 11, 13 AND 14, TOWNSHIP 29 SOUTH, RANGE 24 EAST

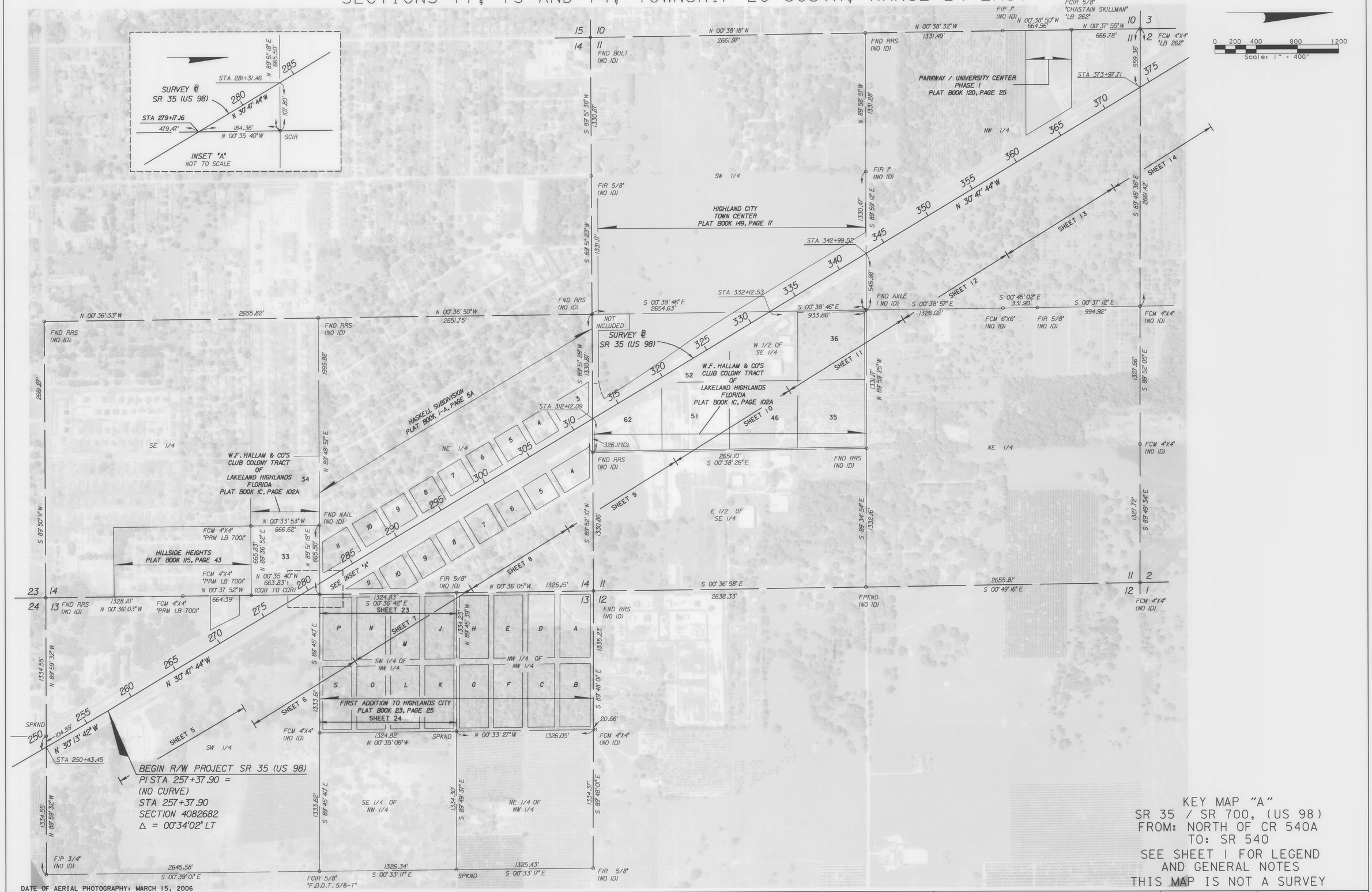

KEY MAP "A"
SR 35 / SR 700, (US 98)
FROM: NORTH OF CR 540A
TO: SR 540
SEE SHEET 1 FOR LEGEND
AND GENERAL NOTES
THIS MAP IS NOT A SURVEY

RIGHT OF WAY MAP

FLORIDA DEPARTMENT OF TRANSPORTATION
SURVEYING AND MAPPING

APPROVED BY — DATE
FOR DISTRICT SECRETARY

REVISION	BY	DATE	REVISION	BY	DATE

	BY	DATE
PRELIM	M QUINN	12/10/07
FINAL	G. JONES	12/09/10
CHECKED	D.S.Q.A.	12/17/10

F.A. PROJ NO. 3532 042 P — SECTION 16060-000
STATE ROAD NO. 35/700, (US 98) — POLK COUNTY

MAPS PREPARED BY: McKIM & CREED, P.A.
W.P.I. NO. N/A
F.P. ID 4082683
FIELD BOOK NUMBER: SEE SHEET 1
SCALE: 1" = 400'
SHEET 2

SECTIONS 2 AND 3, TOWNSHIP 29 SOUTH, RANGE 24 EAST

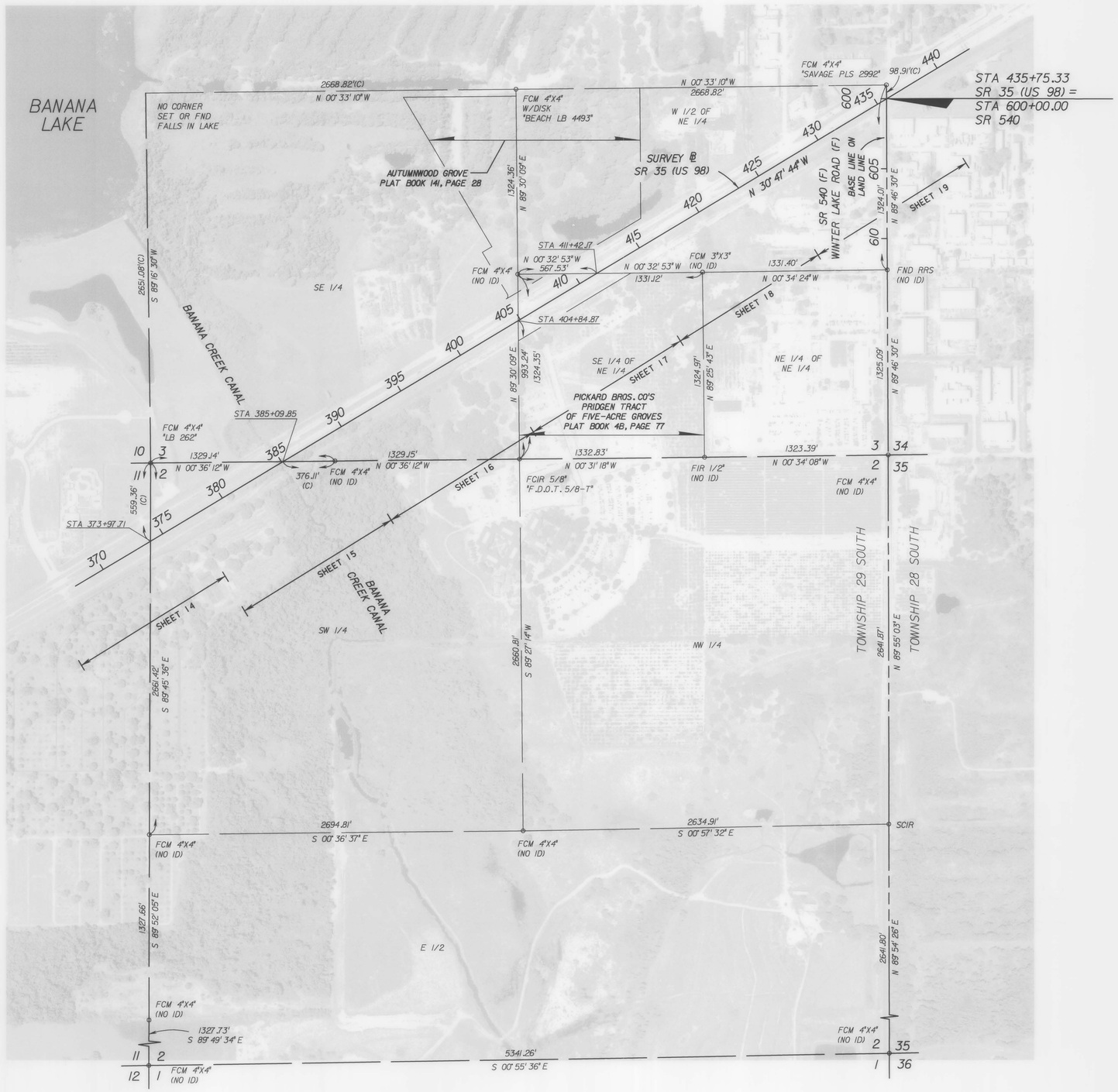

0 200 400 800 1200
Scale: 1" = 400'

KEY MAP "B"
SR 35 / SR 700, (US 98)
FROM: NORTH OF CR 540A
TO: SR 540
SEE SHEET 1 FOR LEGEND
AND GENERAL NOTES
THIS MAP IS NOT A SURVEY

DATE OF AERIAL PHOTOGRAPHY: MARCH 15, 2006

RIGHT OF WAY MAP	FLORIDA DEPARTMENT OF TRANSPORTATION SURVEYING AND MAPPING	APPROVED BY [signature] DATE 12/16/2010 FOR DISTRICT SECRETARY	REVISION	BY	DATE	REVISION	BY	DATE		BY	DATE	F.A. PROJ NO. 3532 042 P	SECTION 16060-000	MAPS PREPARED BY McKIM & CREED, P.A.	FIELD BOOK NUMBER SEE SHEET 1
									PRELIM	M QUINN	12/10/07			W.P.I. NO. N/A	SCALE: 1" = 400'
									FINAL	G. JONES	12/09/10	STATE ROAD NO. 35/700, (US 98)	POLK COUNTY	F.P. ID 4082683	SHEET 3
									CHECKED	D.S.Q.A.	12/17/10				

SECTION 34, TOWNSHIP 28 SOUTH, RANGE 24 EAST

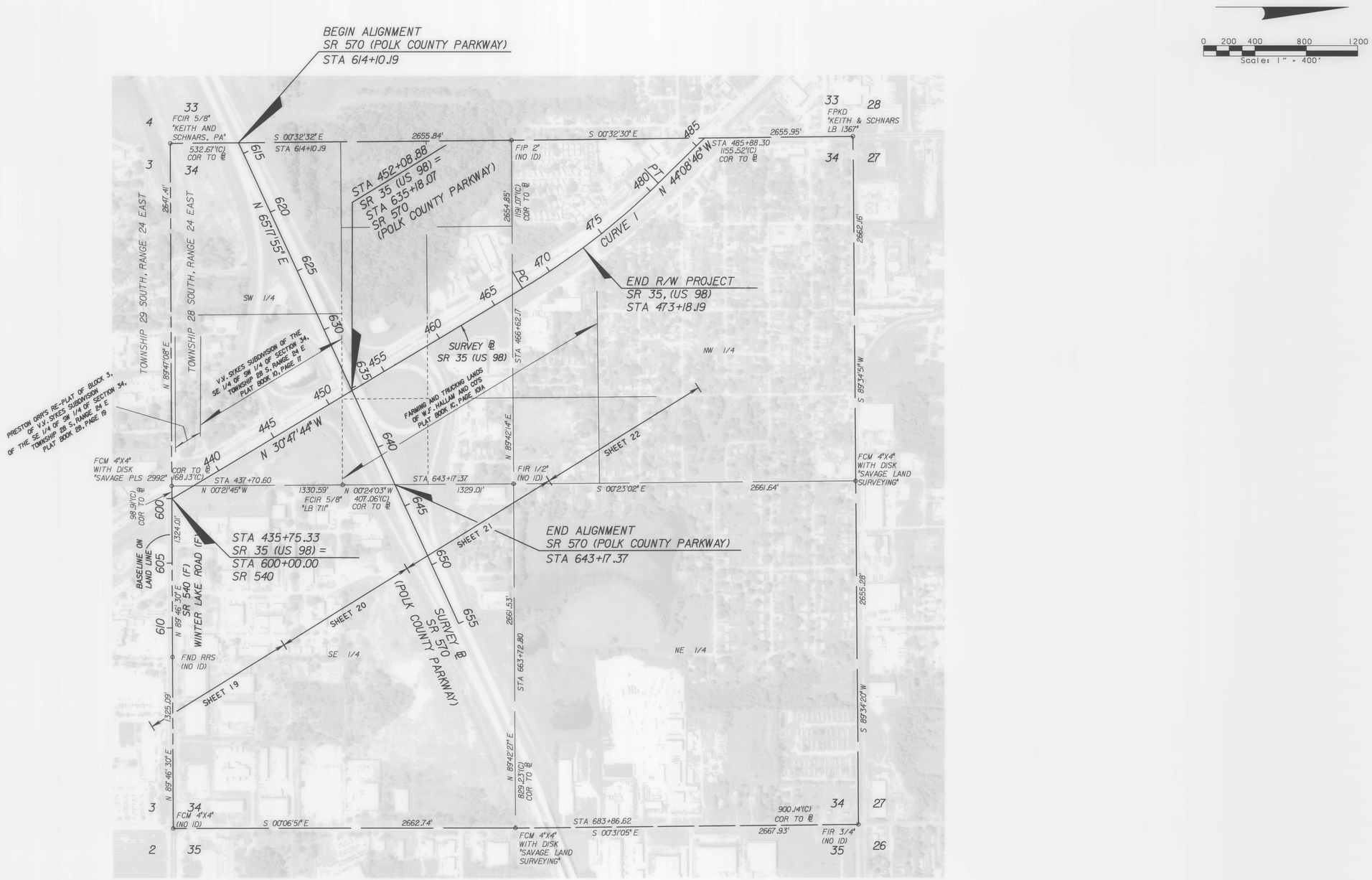

CURVE 1
PI STA 474+23.77
Δ = 13°21'02" LT
D = 1°00'00"
T = 670.57'
L = 1335.06'
R = 5729.58'
PC STA 467+53.20
PT STA 480+88.26

KEY MAP "C"
SR 35 / SR 700, (US 98)
FROM: NORTH OF CR 540A
TO: SR 540
SEE SHEET 1 FOR LEGEND
AND GENERAL NOTES
THIS MAP IS NOT A SURVEY

DATE OF AERIAL PHOTOGRAPHY: MARCH 15, 2006

RIGHT OF WAY MAP	FLORIDA DEPARTMENT OF TRANSPORTATION SURVEYING AND MAPPING	APPROVED BY [signature] DATE 12/16/2010 FOR DISTRICT SECRETARY	REVISION	BY	DATE	REVISION	BY	DATE		BY	DATE	F.A. PROJ NO. 3532 042 P	SECTION 16060-000	MAPS PREPARED BY: MCKIM & CREED, P.A.	FIELD BOOK NO.'S SEE SHEET 1
									PRELIM	M QUINN	10-17-07			W.P.I. NO. N/A	SCALE: 1" = 400'
									FINAL	G. JONES	12/09/10	STATE ROAD NO. 35/700, (US 98)	POLK COUNTY	F.P. ID 4082683	SHEET 4
									CHECKED	D.S.Q.A.	12/17/10				

SR 35 / SR 700, (US 98)
FROM: NORTH OF CR 540A
TO: SR 540
SEE SHEET 1 FOR LEGEND AND GENERAL NOTES
THIS MAP IS NOT A SURVEY

RIGHT OF WAY MAP	FLORIDA DEPARTMENT OF TRANSPORTATION SURVEYING AND MAPPING	APPROVED BY [signature] 12/16/2010 FOR DISTRICT SECRETARY	REVISION	BY	DATE	REVISION	BY	DATE		BY	DATE	F.A. PROJ NO. 3532 042 P	SECTION 16060-000	MAPS PREPARED BY: MCKIM & CREED, P.A.	FIELD BOOK NO.'S SEE SHEET ONE
									PRELIM	M QUINN	12-10-07			W.P.I. NO. N/A	SCALE: 1" = 40'
									FINAL	G. JONES	12/09/10	STATE ROAD NO. 35/700, (US 98)	POLK COUNTY	F.P. ID 4082683	SHEET 5
									CHECKED	D.S.Q.A.	12/17/10				

SECTIONS 13 AND 14, TOWNSHIP 29 SOUTH, RANGE 24 EAST

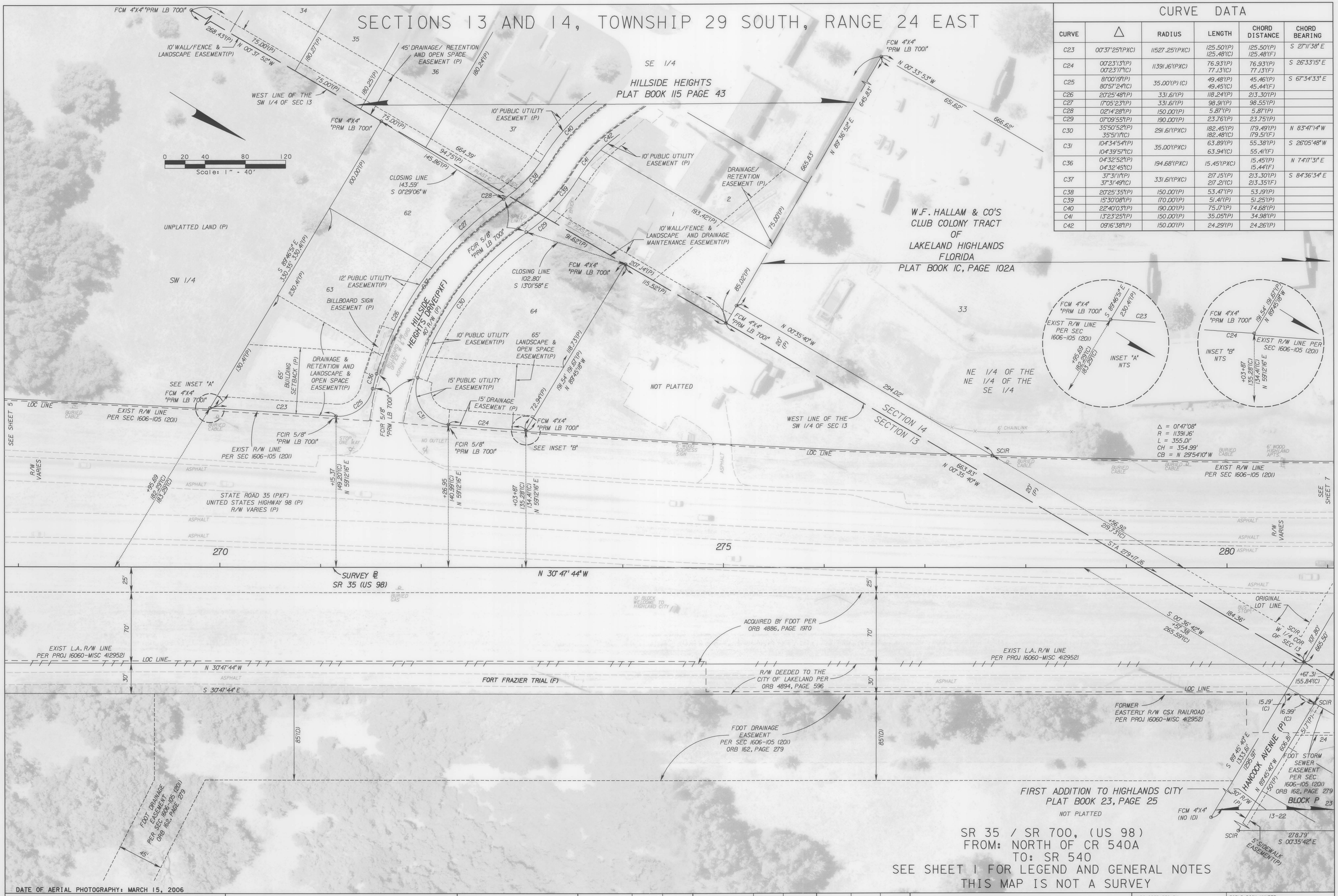

CURVE DATA

CURVE	Δ	RADIUS	LENGTH	CHORD DISTANCE	CHORD BEARING
C23	00°37'25"(PXC)	11527.25'(PXC)	125.50'(P) 125.48'(C)	125.50'(P) 125.48'(F)	S 27°11'38" E
C24	00°23'13"(P) 00°23'17"(C)	1139.16'(PXC)	76.93'(P) 77.13'(C)	76.93'(P) 77.13'(F)	S 26°33'15" E
C25	8°00'19"(P) 80°57'24"(C)	35.00'(P) (C)	49.48'(P) 49.45'(C)	45.46'(P) 45.44'(F)	S 67°34'33" E
C26	20°25'48"(P)	331.61'(P)	118.24'(P)	213.30'(P)	
C27	17°05'23"(P)	331.61'(P)	98.91'(P)	98.55'(P)	
C28	02°14'28"(P)	150.00'(P)	5.87'(P)	5.87'(P)	
C29	07°09'55"(P)	190.00'(P)	23.76'(P)	23.75'(P)	
C30	35°50'52"(P) 35°51'11"(C)	291.61'(PXC)	182.45'(P) 182.48'(C)	179.49'(P) 179.51'(F)	N 83°47'14" W
C31	104°34'54"(P) 104°39'57"(C)	35.00'(PXC)	63.89'(P) 63.94'(C)	55.38'(P) 55.41'(F)	S 26°05'48" W
C36	04°32'52"(P) 04°32'45"(C)	194.68'(PXC)	15.45'(PXC)	15.45'(P) 15.44'(F)	N 74°17'31" E
C37	37°31'11"(P) 37°31'49"(C)	331.61'(PXC)	217.15'(P) 217.21'(C)	213.30'(P) 213.35'(F)	S 84°36'34" E
C38	20°25'35"(P)	150.00'(P)	53.47'(P)	53.19'(P)	
C39	15°30'08"(P)	170.00'(P)	51.41'(P)	51.25'(P)	
C40	22°40'03"(P)	190.00'(P)	75.17'(P)	74.68'(P)	
C41	13°23'25"(P)	150.00'(P)	35.05'(P)	34.98'(P)	
C42	09°16'38"(P)	150.00'(P)	24.29'(P)	24.26'(P)	

SR 35 / SR 700, (US 98)
FROM: NORTH OF CR 540A
TO: SR 540
SEE SHEET 1 FOR LEGEND AND GENERAL NOTES
THIS MAP IS NOT A SURVEY

RIGHT OF WAY MAP

FLORIDA DEPARTMENT OF TRANSPORTATION
SURVEYING AND MAPPING

APPROVED BY — DATE — 12/14/2010
FOR DISTRICT SECRETARY

REVISION	BY	DATE	REVISION	BY	DATE

	BY	DATE
PRELIM	M QUINN	12/10/07
FINAL	G. JONES	12/09/10
CHECKED	D.S.Q.A.	12/17/10

F.A. PROJ NO. 3532 042 P — SECTION 16060-000
STATE ROAD NO. 35/700, (US 98) — POLK COUNTY

MAPS PREPARED BY McKIM & CREED, P.A.
W.P.I. NO. N/A
F.P. ID 4082683

FIELD BOOK NUMBER SEE SHEET 1
SCALE: 1" = 40'
SHEET 6

SECTIONS 13 AND 14, TOWNSHIP 29 SOUTH, RANGE 24 EAST

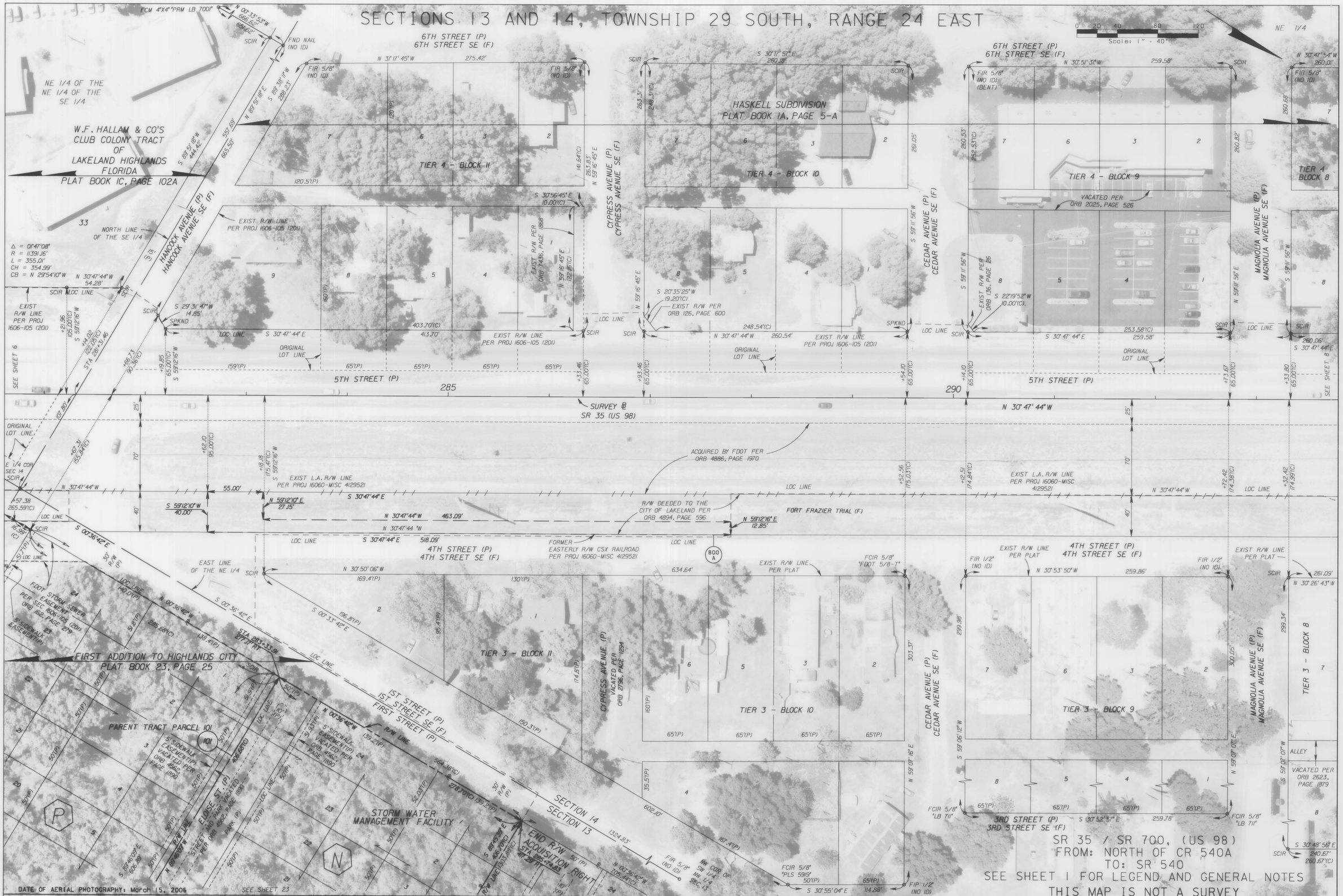

RIGHT OF WAY MAP

FLORIDA DEPARTMENT OF TRANSPORTATION
SURVEYING AND MAPPING

APPROVED BY: James C. Myers 23-12-2012 FOR DISTRICT SECRETARY
ORIGINALLY APPROVED BY: JAMES C. MYERS 12-16-2010

REVISION	BY	DATE	REVISION	BY	DATE
			REVISE PARCEL 800	A.SPIVEY	02-01-12
			ADD PARCEL 800	A.SPIVEY	10-04-11

	BY	DATE
PRELIM	M QUINN	12/10/07
FINAL	G. JONES	12/09/10
CHECKED	D.S.Q.A.	12/17/10

F.A. PROJ NO. 3532 042 P — SECTION 16060-000
STATE ROAD NO. 35/700, (US 98) — POLK COUNTY

MAPS PREPARED BY McKIM & CREED, P.A.
W.P.I. NO. N/A
F.P. ID 4082683

FIELD BOOK NUMBER SEE SHEET 1
SCALE: 1" = 40'
SHEET 7

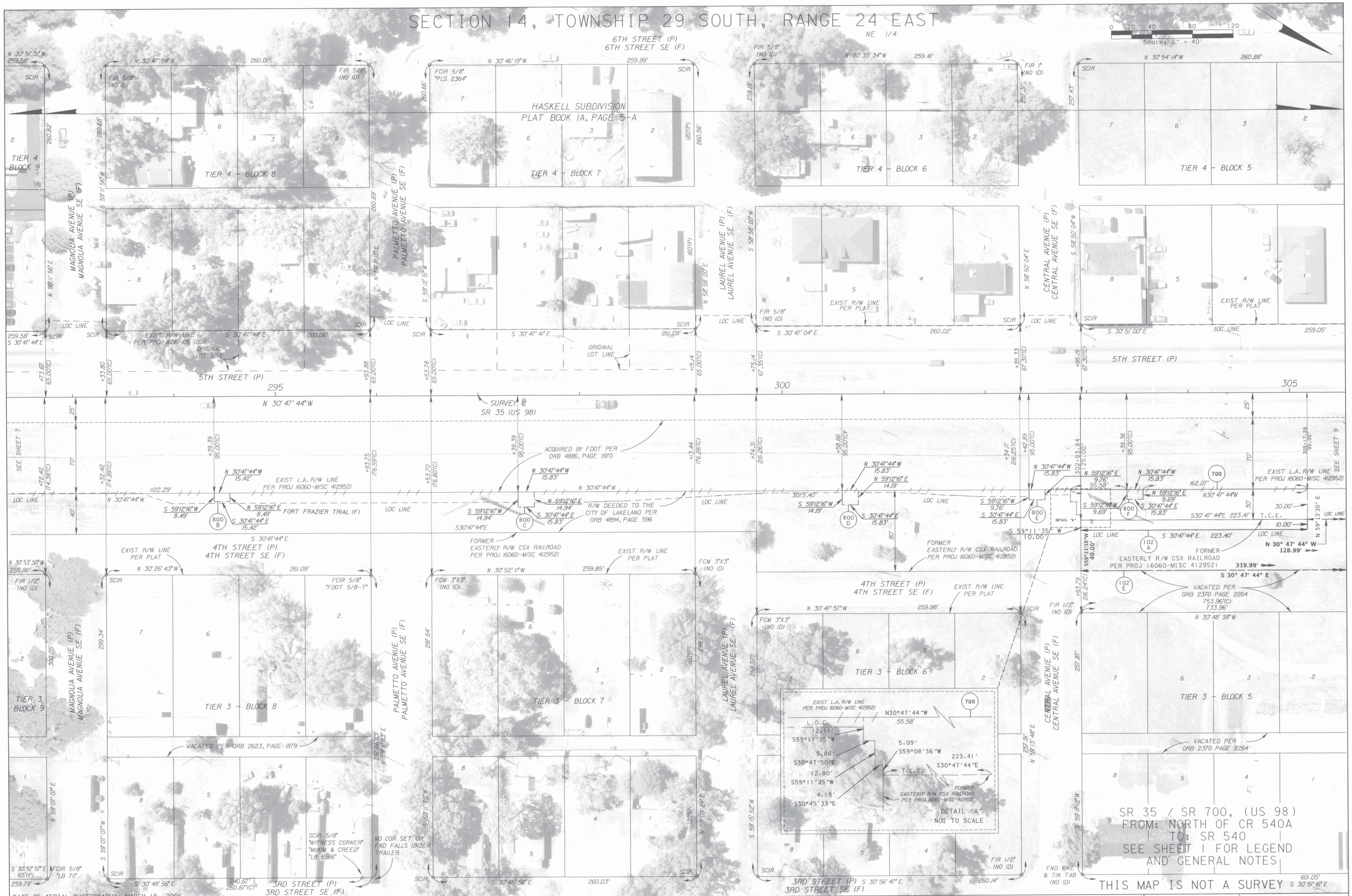

DATE OF AERIAL PHOTOGRAPHY: MARCH 15, 2006

RIGHT OF WAY MAP

FLORIDA DEPARTMENT OF TRANSPORTATION
SURVEYING AND MAPPING

APPROVED BY — DATE 8/7/13
FOR DISTRICT SECRETARY

REVISION	BY	DATE
ADD PARCEL 102E	JEM	08-07-13
ADD PARCEL 700	C. GAUGH	03-01-12
REVISE PARCEL 800	A.SPIVEY	02/02/12
ADD PARCEL 800	A.SPIVEY	10-04-11
ADD PARCEL 102 A	A.SPIVEY	09-15-11

	BY	DATE
PRELIM	M QUINN	12/10/07
FINAL	G. JONES	12/09/10
CHECKED	D.S.Q.A.	12/17/10

F.A. PROJ NO. 3532 042 P — SECTION 16060-000
STATE ROAD NO. 35/700, (US 98) — POLK COUNTY

MAPS PREPARED BY McKIM & CREED, P.A.
W.P.I. NO. N/A
F.P. ID 4082683

FIELD BOOK NUMBER SEE SHEET 1
SCALE: 1" = 40'
SHEET 8

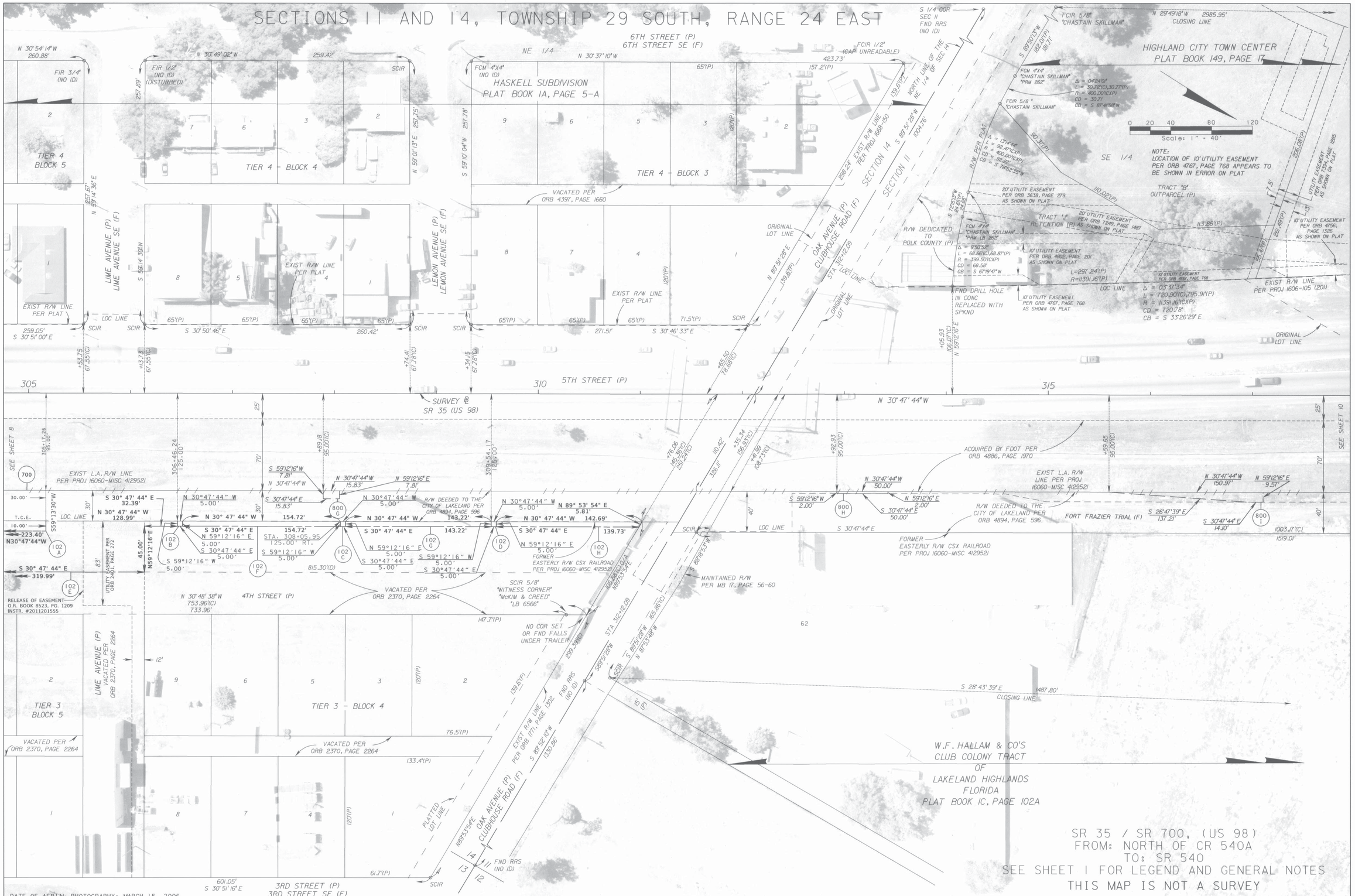

SR 35 / SR 700, (US 98)
FROM: NORTH OF CR 540A
TO: SR 540
SEE SHEET 1 FOR LEGEND AND GENERAL NOTES
THIS MAP IS NOT A SURVEY

RIGHT OF WAY MAP

FLORIDA DEPARTMENT OF TRANSPORTATION
SURVEYING AND MAPPING

APPROVED BY: DATE 8/7/13
FOR DISTRICT SECRETARY

REVISION	BY	DATE
ADD PARCELS 102E, 102F, 102G & 102H	JEM	08-07-13
ADD PARCEL 700	C.GAUGH	03-01-12
REVISE PARCEL 800	A.SPIVEY	02-02-12
ADD OR BOOK & PAGE	K. CROFT	01-25-2012
ADD PARCEL 800	A.SPIVEY	10-04-11
ADD PARCELS 102 B-D	A.SPIVEY	09-15-11

	BY	DATE
PRELIM	M QUINN	12/10/07
FINAL	G. JONES	12/09/10
CHECKED	D.S.Q.A.	12/17/10

F.A. PROJ NO. 3532 042 P — SECTION 16060-000
STATE ROAD NO. 35/700, (US 98) — POLK COUNTY

MAPS PREPARED BY: McKIM & CREED, P.A.
W.P.I. NO. N/A
F.P. ID 4082683

FIELD BOOK NUMBER: SEE SHEET 1
SCALE: 1" = 40'
SHEET 9

SECTION 11, TOWNSHIP 29 SOUTH, RANGE 24 EAST

SR 35 / SR 700, (US 98)
FROM: NORTH OF CR 540A
TO: SR 540
SEE SHEET 1 FOR LEGEND AND GENERAL NOTES
THIS MAP IS NOT A SURVEY

DATE OF AERIAL PHOTOGRAPHY: MARCH 15, 2006

RIGHT OF WAY MAP	FLORIDA DEPARTMENT OF TRANSPORTATION SURVEYING AND MAPPING	APPROVED BY FOR DISTRICT SECRETARY ORIGINALLY APPROVED BY JAMES C. MYERS	DATE 03-12-2012 DATE 12-16-2010	REVISION	BY	DATE	REVISE PARCEL 800 ADD PARCEL 800 REVISION	A.SPIVEY A.SPIVEY BY	02-03-12 10-04-11 DATE	PRELIM FINAL CHECKED	BY M QUINN G. JONES D.S.Q.A.	DATE 12/10/07 12/09/10 12/17/10	F.A. PROJ NO. 3532 042 P STATE ROAD NO. 35/700, (US 98)	SECTION 16060-000 POLK COUNTY	MAPS PREPARED BY McKIM & CREED, P.A. W.P.I. NO. N/A F.P. ID 4082683	FIELD BOOK NUMBER SEE SHEET 1 SCALE: 1" = 40' SHEET 10



RIGHT OF WAY MAP	FLORIDA DEPARTMENT OF TRANSPORTATION SURVEYING AND MAPPING	APPROVED BY [signature] 11-29-2012 FOR DISTRICT SECRETARY	REVISION	BY	DATE	ADD PARCEL 500 REVISION	C. GAUGH BY	11/28/12 DATE	PRELIM	M QUINN	12/10/07	F.A. PROJ NO. 3532 042 P	SECTION 16060-000	MAPS PREPARED BY McKIM & CREED, P.A.	FIELD BOOK NUMBER SEE SHEET 1
									FINAL	G. JONES	12/09/10	STATE ROAD NO. 35/700, (US 98)	POLK COUNTY	W.P.I. NO. N/A	SCALE: 1" = 40'
									CHECKED	D.S.Q.A.	12/17/10			F.P. ID 4082683	SHEET 11

RIGHT OF WAY MAP	FLORIDA DEPARTMENT OF TRANSPORTATION SURVEYING AND MAPPING	APPROVED BY / DATE: 11-29-2012 FOR DISTRICT SECRETARY	REVISION	BY	DATE	ADD PARCEL 500 / REVISION	C. GAUGH / BY	11/28/12 / DATE

	BY	DATE
PRELIM	M QUINN	12/10/07
FINAL	G. JONES	12/09/10
CHECKED	D.S.O.A.	12/17/10

F.A. PROJ NO. 3532 042 P — SECTION 16060-000

STATE ROAD NO. 35/700, (US 98) — POLK COUNTY

MAPS PREPARED BY McKIM & CREED, P.A. — W.P.I. NO. N/A

FIELD BOOK NUMBER SEE SHEET 1 — SCALE: 1" = 40'

F.P. ID 4082683 — SHEET 12

SECTION 11, TOWNSHIP 29 SOUTH, RANGE 24 EAST

CURVE DATA				
CURVE	△	RADIUS	LENGTH	CHORD DISTANCE
C9	30°58'43" (P)	475.00' (P)	256.82' (P)	253.70' (P)
C24	30°04'49" (P)	549.00' (P)	288.23' (P)	284.93' (P)
C25	06°25'20" (P)	549.00' (P)	61.54' (P)	61.51' (P)
C26	49°11'36" (P)	40.00' (P)	34.34' (P)	33.30' (P)
C30	49°14'41" (P)	40.00' (P)	34.38' (P)	33.33' (P)

SR 35 / SR 700, (US 98)
FROM: NORTH OF CR 540A
TO: SR 540
SEE SHEET 1 FOR LEGEND AND GENERAL NOTES
THIS MAP IS NOT A SURVEY

DATE OF AERIAL PHOTOGRAPHY: MARCH 15, 2006

RIGHT OF WAY MAP	FLORIDA DEPARTMENT OF TRANSPORTATION SURVEYING AND MAPPING	APPROVED BY [signature] DATE 12/16/2010 FOR DISTRICT SECRETARY	REVISION	BY	DATE	REVISION	BY	DATE	PRELIM	M QUINN	12/10/07	F.A. PROJ NO. 3532 042 P	SECTION 16060-000	MAPS PREPARED BY McKIM & CREED, P.A.	FIELD BOOK NUMBER SEE SHEET 1
									FINAL	G. JONES	12/09/10	STATE ROAD NO. 35/700, (US 98)	POLK COUNTY	W.P.I. NO. N/A	SCALE: 1" = 40'
									CHECKED	D.S.Q.A.	12/17/10			F.P. ID 4082683	SHEET 13

SECTIONS 2 AND 11, TOWNSHIP 29 SOUTH, RANGE 24 EAST

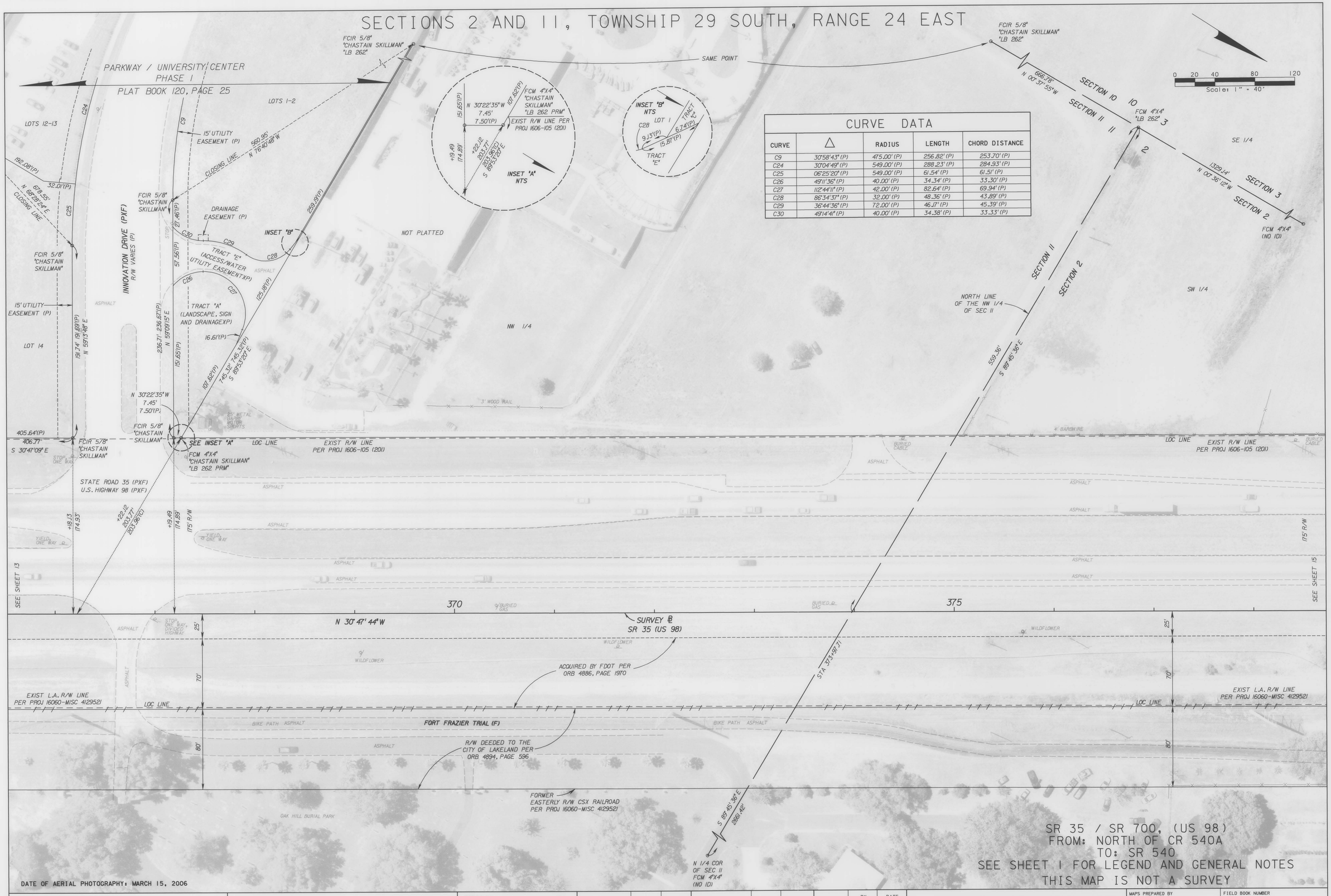

CURVE DATA

CURVE	Δ	RADIUS	LENGTH	CHORD DISTANCE
C9	30°58'43" (P)	475.00' (P)	256.82' (P)	253.70' (P)
C24	30°04'49" (P)	549.00' (P)	288.23' (P)	284.93' (P)
C25	06°25'20" (P)	549.00' (P)	61.54' (P)	61.51' (P)
C26	49°11'36" (P)	40.00' (P)	34.34' (P)	33.30' (P)
C27	112°44'11" (P)	42.00' (P)	82.64' (P)	69.94' (P)
C28	86°34'37" (P)	32.00' (P)	48.36' (P)	43.89' (P)
C29	36°44'36" (P)	72.00' (P)	46.17' (P)	45.39' (P)
C30	49°14'41" (P)	40.00' (P)	34.38' (P)	33.33' (P)

RIGHT OF WAY MAP

FLORIDA DEPARTMENT OF TRANSPORTATION
SURVEYING AND MAPPING

APPROVED BY — DATE 12/16/2010
FOR DISTRICT SECRETARY

REVISION	BY	DATE	REVISION	BY	DATE

	BY	DATE
PRELIM	M QUINN	12/10/07
FINAL	G. JONES	12/09/10
CHECKED	D.S.Q.A.	12/17/10

F.A. PROJ NO. 3532 042 P — SECTION 16060-000
STATE ROAD NO. 35/700, (US 98) — POLK COUNTY

MAPS PREPARED BY McKIM & CREED, P.A.
W.P.I. NO. N/A
F.P. ID 4082683

FIELD BOOK NUMBER SEE SHEET 1
SCALE: 1" = 40'
SHEET 14

SECTIONS 2 AND 3, TOWNSHIP 29 SOUTH, RANGE 24 EAST

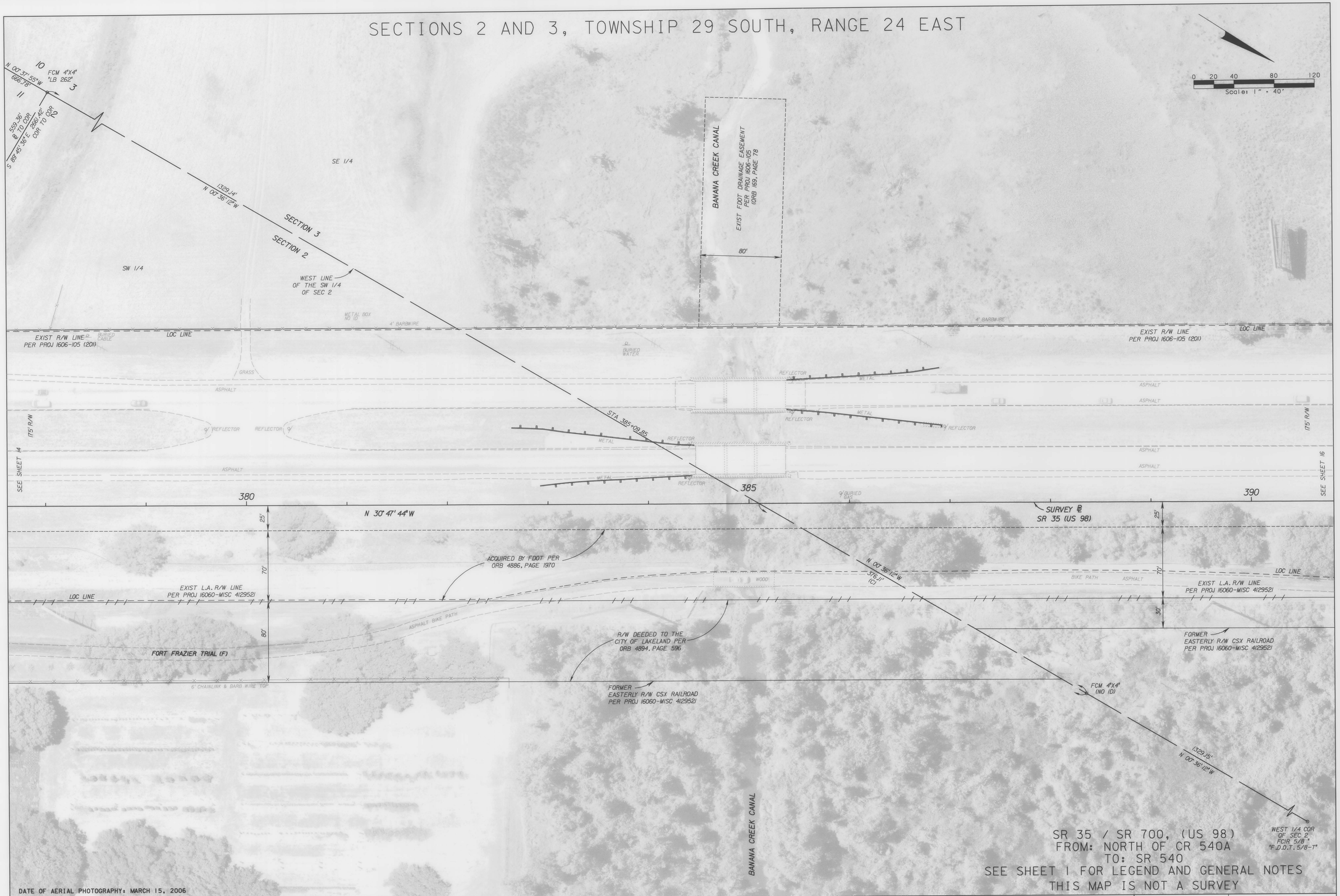

SR 35 / SR 700, (US 98)
FROM: NORTH OF CR 540A
TO: SR 540
SEE SHEET 1 FOR LEGEND AND GENERAL NOTES
THIS MAP IS NOT A SURVEY

DATE OF AERIAL PHOTOGRAPHY: MARCH 15, 2006

RIGHT OF WAY MAP	FLORIDA DEPARTMENT OF TRANSPORTATION SURVEYING AND MAPPING	APPROVED BY [signature] DATE 12/16/2010 FOR DISTRICT SECRETARY	REVISION	BY	DATE	REVISION	BY	DATE		BY	DATE	F.A. PROJ NO. 3532 042 P	SECTION 16060-000	MAPS PREPARED BY McKIM & CREED, P.A.	FIELD BOOK NUMBER SEE SHEET 1
									PRELIM	M QUINN	12/10/07			W.P.I. NO. N/A	SCALE: 1" = 40'
									FINAL	G. JONES	12/09/10	STATE ROAD NO. 35/700, (US 98)	POLK COUNTY	F.P. ID 4082683	SHEET 15
									CHECKED	D.S.Q.A.	12/17/10				

RIGHT OF WAY MAP	FLORIDA DEPARTMENT OF TRANSPORTATION SURVEYING AND MAPPING	APPROVED BY: [signature] DATE: 01-07-2016 FOR DISTRICT SECRETARY	REVISION	BY	DATE	ADD PARCEL 501 & 502 REVISION	WAA BY	12/22/15 DATE		BY	DATE	F.A. PROJ NO. 3532 042 P	SECTION 16060-000	MAPS PREPARED BY McKIM & CREED, P.A.	FIELD BOOK NUMBER SEE SHEET 1
									PRELIM	M QUINN	12/10/07				
									FINAL	G. JONES	12/09/10	STATE ROAD NO. 35/700, (US 98)	POLK COUNTY	W.P.I. NO. N/A	SCALE: 1" = 40'
									CHECKED	D.S.O.A.	12/17/10			F.P. ID 4082683	SHEET 16

CURVE DATA

CURVE	Δ	RADIUS	LENGTH	CHORD DISTANCE	CHORD BEARING
C42	76°49'00"(P)	15.00'(P)	20.11'(P)	18.64'(P)	
C43	49°58'38"(P)	192.00'(P)	167.48'(P)	162.22'(P)	
C44	155°00'41"(P)	2.00'(P)	5.41'(P)	3.91'(P)	
C46	90°00'00"(P)	25.00'(P)	39.27'(P)	35.36'(P)	
C47	90°00'00"(P)	25.00'(P)	39.27'(P)	35.36'(P)	
C144	07°00'46"(P)	42.00'(P)	0.74'(P)	0.74'(P)	
C145	34°03'40"(P)	42.00'(P)	24.97'(P)	24.60'(P)	
C146	16°45'14"(P)	42.00'(P)	12.28'(P)	12.24'(P)	
C147	07°14'51"(P)	232.00'(P)	5.05'(P)	5.05'(P)	
C148	04°03'48"(P)	232.00'(P)	16.45'(P)	16.45'(P)	
C149	04°00'46"(P)	232.00'(P)	16.25'(P)	16.24'(P)	
C150	03°58'59"(P)	232.00'(P)	16.13'(P)	16.12'(P)	
C151	03°58'22"(P)	232.00'(P)	16.09'(P)	16.08'(P)	
C199	90°00'00"(P) 90°00'00"(C)	25.00'(P)(C)	39.27'(P)(C)	35.36'(P) 35.36'	N 75°46'31" W

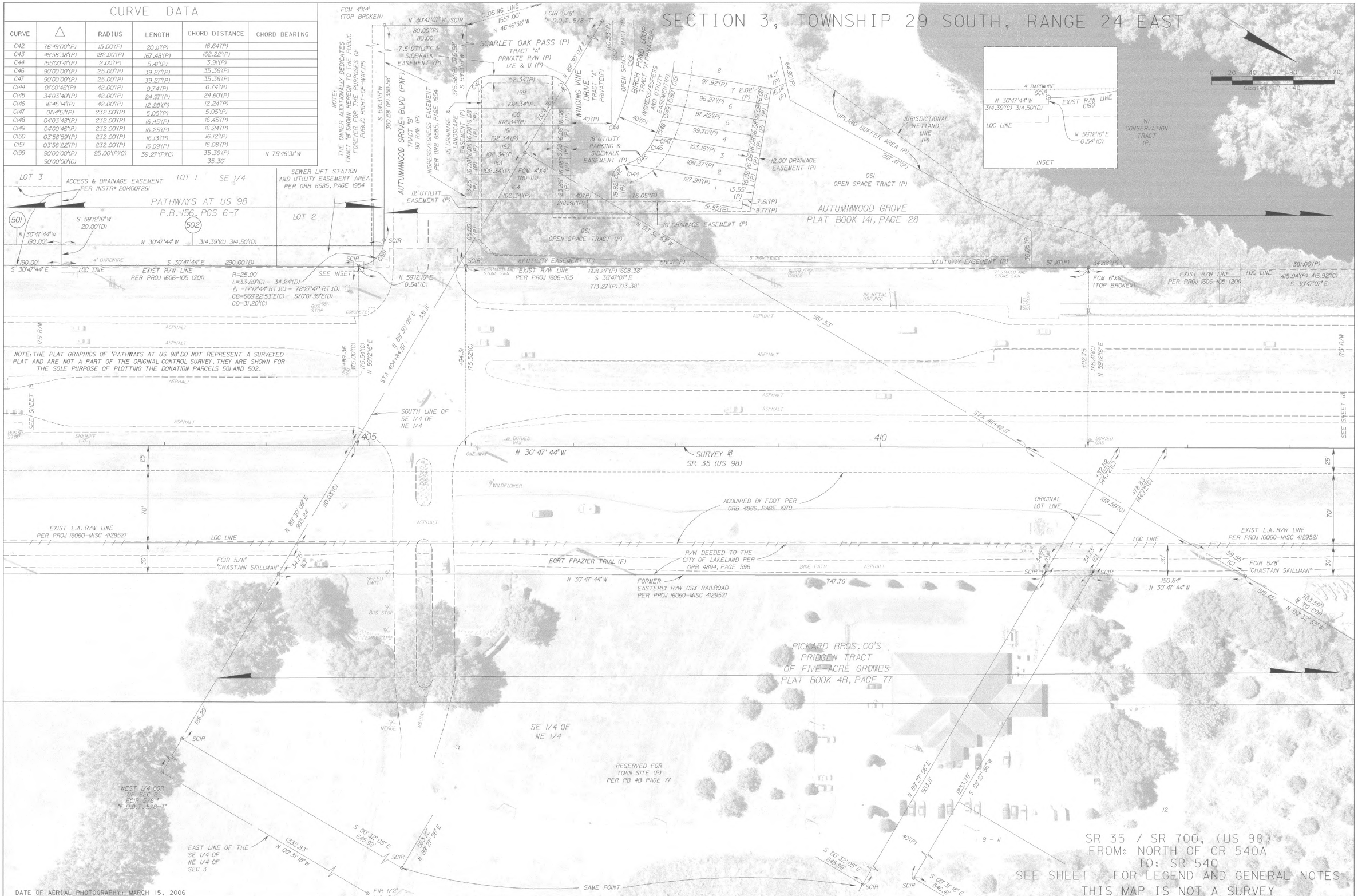

RIGHT OF WAY MAP	FLORIDA DEPARTMENT OF TRANSPORTATION SURVEYING AND MAPPING	APPROVED BY / DATE 01-07-2016 FOR DISTRICT SECRETARY

REVISION	BY	DATE	REVISION	BY	DATE
			ADD PARCEL 501 & 502	WAA	12/22/15

	BY	DATE
PRELIM	M QUINN	12/10/07
FINAL	G. JONES	12/09/10
CHECKED	D.S.Q.A.	12/17/10

F.A. PROJ NO. 3532 042 P — SECTION 16060-000
STATE ROAD NO. 35/700, (US 98) — POLK COUNTY

MAPS PREPARED BY: McKIM & CREED, P.A.
W.P.I. NO. N/A
F.P. ID 4082683

FIELD BOOK NUMBER: SEE SHEET 1
SCALE: 1" = 40'
SHEET 17

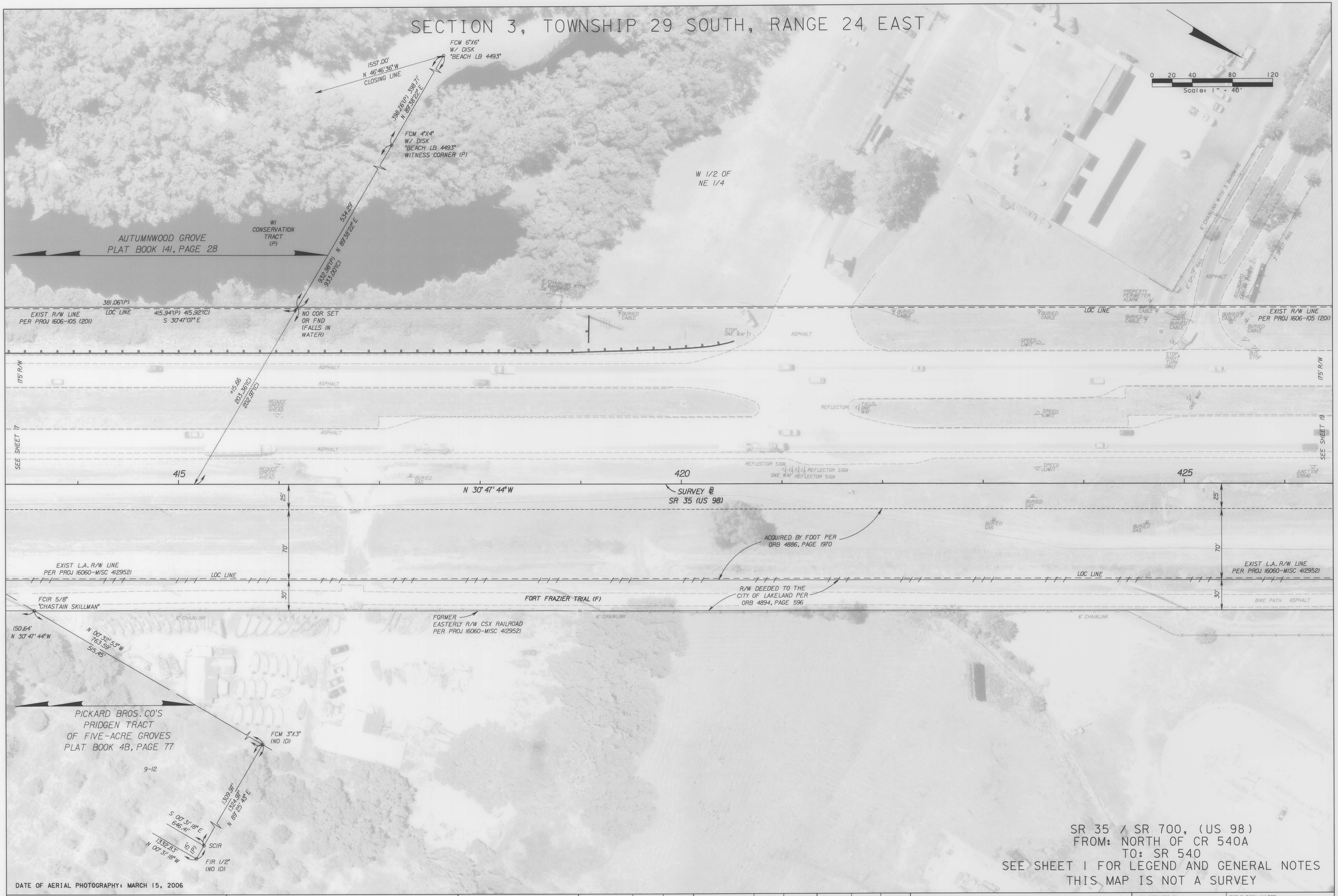

RIGHT OF WAY MAP	FLORIDA DEPARTMENT OF TRANSPORTATION SURVEYING AND MAPPING	APPROVED BY DATE 12/16/2010 FOR DISTRICT SECRETARY	REVISION	BY	DATE	REVISION	BY	DATE		BY	DATE	F.A. PROJ NO. 3532 042 P	SECTION 16060-000	MAPS PREPARED BY McKIM & CREED, P.A.	FIELD BOOK NUMBER SEE SHEET 1
									PRELIM	M QUINN	12/10/07			W.P.I. NO. N/A	SCALE: 1" = 40'
									FINAL	G. JONES	12/09/10	STATE ROAD NO. 35/700, (US 98)	POLK COUNTY	F.P. ID 4082683	SHEET 18
									CHECKED	D.S.Q.A.	12/17/10				

DATE OF AERIAL PHOTOGRAPHY: MARCH 15, 2006

RIGHT OF WAY MAP	FLORIDA DEPARTMENT OF TRANSPORTATION SURVEYING AND MAPPING	APPROVED BY [signature] DATE 12/16/2010 FOR DISTRICT SECRETARY	REVISION	BY	DATE	REVISION	BY	DATE		BY	DATE	F.A. PROJ NO. 3532 042 P	SECTION 16060-000	MAPS PREPARED BY McKIM & CREED, P.A.	FIELD BOOK NUMBER SEE SHEET 1
									PRELIM	M QUINN	12/10/07			W.P.I. NO. N/A	SCALE: 1" = 40'
									FINAL	G. JONES	12/09/10	STATE ROAD NO. 35/700, (US 98)	POLK COUNTY	F.P. ID 4082683	SHEET 19
									CHECKED	D.S.Q.A.	12/17/10				

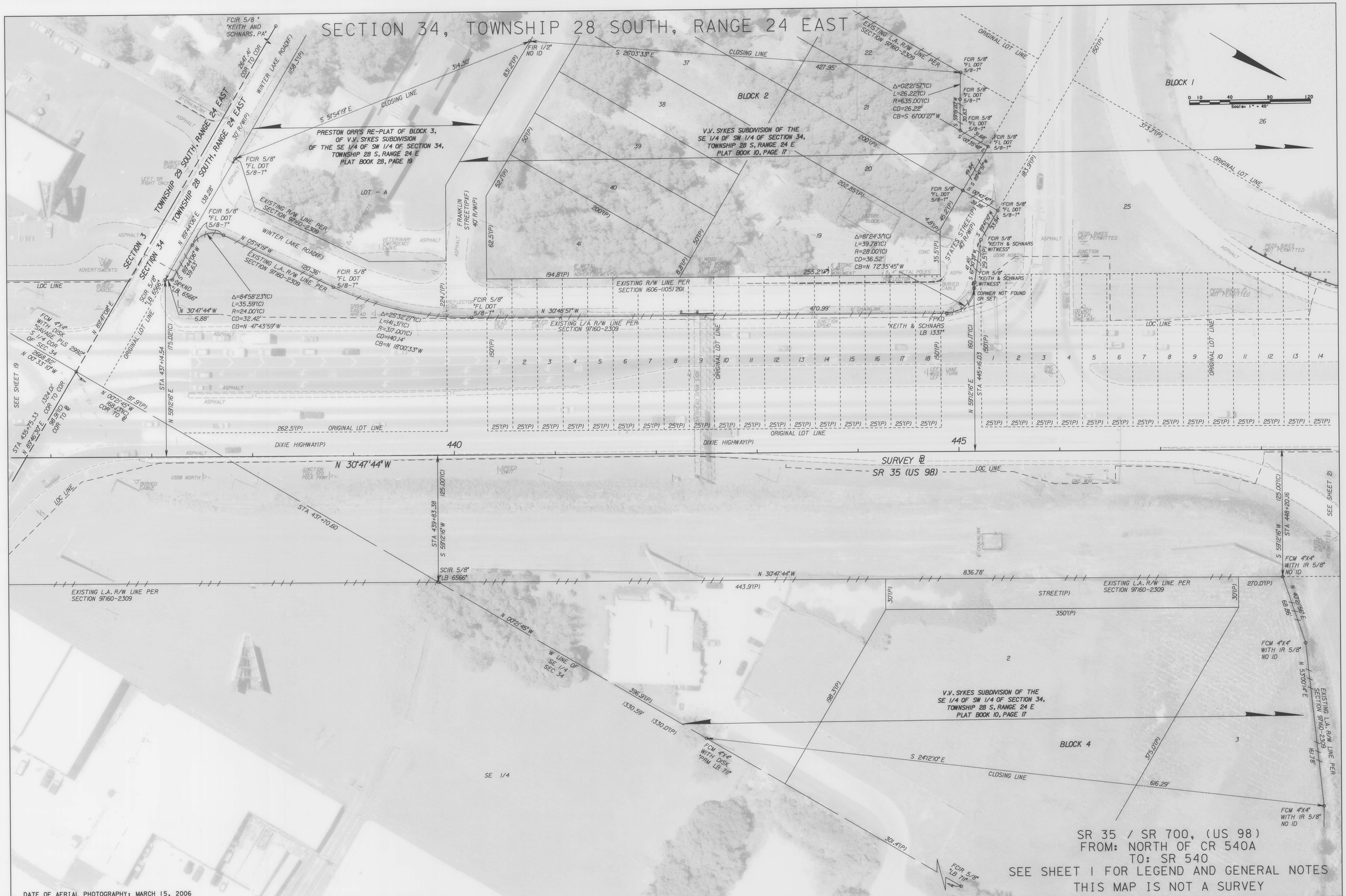

SR 35 / SR 700, (US 98)
FROM: NORTH OF CR 540A
TO: SR 540
SEE SHEET 1 FOR LEGEND AND GENERAL NOTES
THIS MAP IS NOT A SURVEY

DATE OF AERIAL PHOTOGRAPHY: MARCH 15, 2006

RIGHT OF WAY MAP	FLORIDA DEPARTMENT OF TRANSPORTATION SURVEYING AND MAPPING	APPROVED BY	DATE								BY	DATE	F.A. PROJ NO. 3532 042 P	SECTION 16060-000	MAPS PREPARED BY	FIELD BOOK NUMBERS
			12/16/2010							PRELIM	M QUINN	10-17-07			McKIM & CREED, P.A.	SEE SHEET 1
		FOR DISTRICT SECRETARY								FINAL	G. JONES	12/09/10			W.P.I. NO. N/A	SCALE: 1' - 40'
				REVISION	BY	DATE	REVISION	BY	DATE	CHECKED	D.S.Q.A.	12/17/10	STATE ROAD NO. 35/700, (US 98)	POLK COUNTY	F.P. ID 4082683	SHEET 20

SECTION 34, TOWNSHIP 28 SOUTH, RANGE 24 EAST

DATE OF AERIAL PHOTOGRAPHY: MARCH 15, 2006

RIGHT OF WAY MAP	FLORIDA DEPARTMENT OF TRANSPORTATION SURVEYING AND MAPPING	APPROVED BY / DATE: 12/16/2010 — FOR DISTRICT SECRETARY	REVISION / BY / DATE	REVISION / BY / DATE

	BY	DATE
PRELIM	M QUINN	10-17-07
FINAL	G. JONES	12/09/10
CHECKED	D.S.Q.A.	12/17/10

F.A. PROJ NO. 3532 042 P — SECTION 16060-000

STATE ROAD NO. 35/700, (US 98) — POLK COUNTY

MAPS PREPARED BY: McKIM & CREED, P.A.

W.P.I. NO. N/A

F.P. ID 4082683

FIELD BOOK NUMBERS: SEE SHEET 1

SCALE: 1' = 40'

SHEET 21

RIGHT OF WAY MAP	FLORIDA DEPARTMENT OF TRANSPORTATION SURVEYING AND MAPPING	APPROVED BY / DATE: 12/16/2010 FOR DISTRICT SECRETARY	REVISION	BY	DATE	REVISION	BY	DATE

	BY	DATE
PRELIM	M QUINN	10-17-07
FINAL	G. JONES	12/09/10
CHECKED	D.S.Q.A.	12/17/10

F.A. PROJ NO. 3532 042 P — SECTION 16060-000

STATE ROAD NO. 35/700, (US 98) — POLK COUNTY

MAPS PREPARED BY McKIM & CREED, P.A. — W.P.I. NO. N/A

FIELD BOOK NUMBERS SEE SHEET 1 — SCALE: 1" = 40'

F.P. ID 4082683 — SHEET 22



RIGHT OF WAY MAP	FLORIDA DEPARTMENT OF TRANSPORTATION SURVEYING AND MAPPING	APPROVED BY: Jan C. My DATE: 12/16/2010 FOR DISTRICT SECRETARY	REVISION	BY	DATE	REVISION	BY	DATE		BY	DATE	F.A. PROJ NO. 3532 042 P	SECTION 16060-000	MAPS PREPARED BY McKIM & CREED, P.A.	FIELD BOOK NUMBER SEE SHEET 1
									PRELIM	M QUINN	12/10/07			W.P.I. NO. N/A	SCALE: 1" = 40'
									FINAL	G. JONES	12/09/10	STATE ROAD NO. 35/700, (US 98)	POLK COUNTY	F.P. ID 4082683	SHEET 23
									CHECKED	D.S.Q.A.	12/17/10				

SECTION 13, TOWNSHIP 29 SOUTH, RANGE 24 EAST

DATE OF AERIAL PHOTOGRAPHY: MARCH 15, 2006

SR 35 / SR 700, (US 98)
FROM: NORTH OF CR 540A
TO: SR 540
SEE SHEET 1 FOR LEGEND AND GENERAL NOTES
THIS MAP IS NOT A SURVEY

RIGHT OF WAY MAP

FLORIDA DEPARTMENT OF TRANSPORTATION
SURVEYING AND MAPPING

APPROVED BY — DATE: 12/16/2010
FOR DISTRICT SECRETARY

REVISION	BY	DATE	REVISION	BY	DATE

	BY	DATE
PRELIM	M QUINN	12/10/07
FINAL	G. JONES	12/09/10
CHECKED	D.S.Q.A.	12/17/10

F.A. PROJ NO. 3532 042 P — SECTION 16060-000
STATE ROAD NO. 35/700, (US 98) — POLK COUNTY

MAPS PREPARED BY: McKIM & CREED, P.A.
FIELD BOOK NUMBER: SEE SHEET 1
W.P.I. NO. N/A
SCALE: 1" = 40'
F.P. ID 4082683
SHEET 24

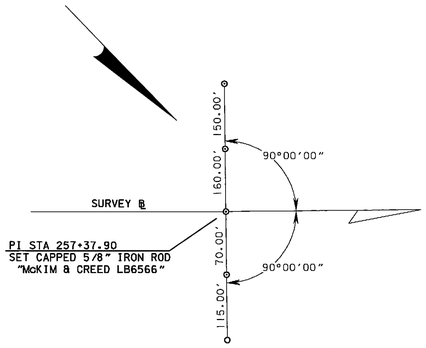

PI NO CURVE
Δ = 00°34'02" LT
STA 257+37.90
(NO CURVE)
℄ SR 35 (US 98)

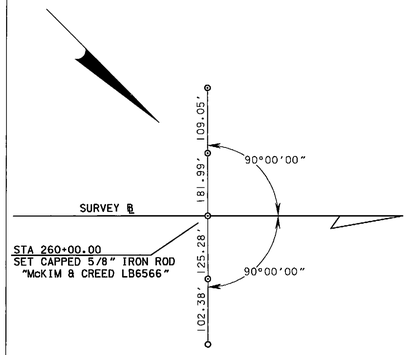

STA 260+00.00
℄ SR 35 (US 98)

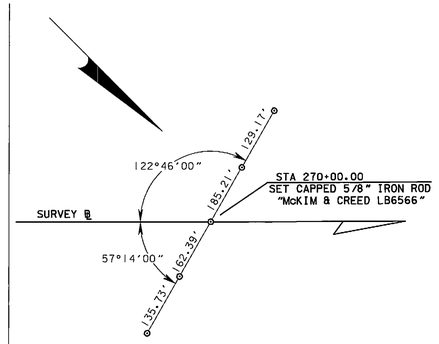

STA 270+00.00
℄ SR 35 (US 98)

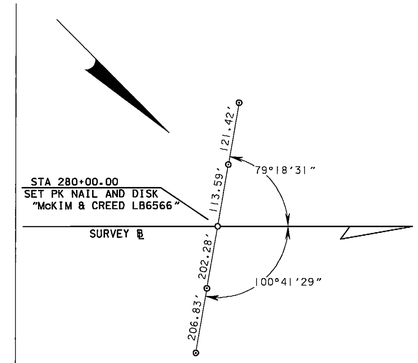

STA 280+00.00
℄ SR 35 (US 98)

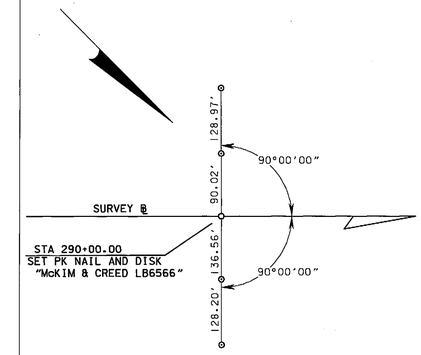

STA 290+00.00
℄ SR 35 (US 98)

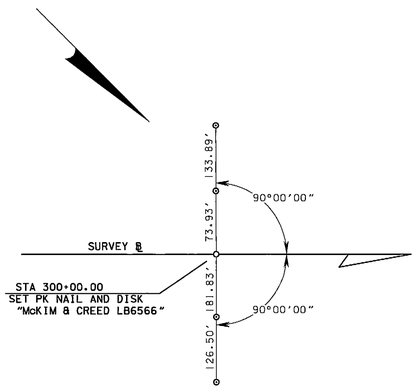

STA 300+00.00
℄ SR 35 (US 98)

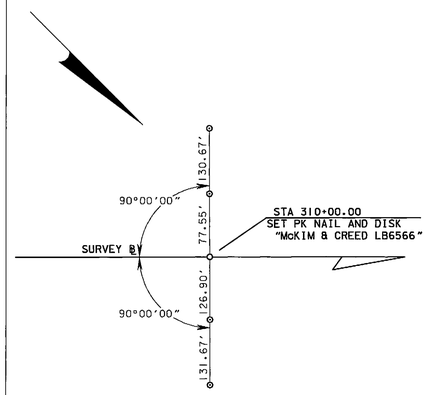

STA 310+00.00
℄ SR 35 (US 98)

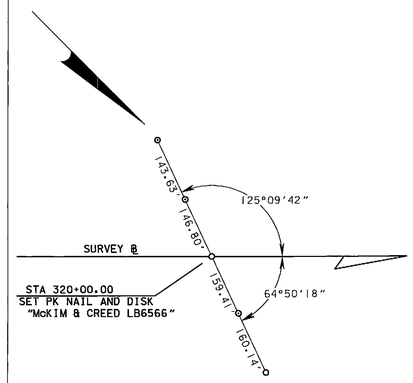

STA 320+00.00
℄ SR 35 (US 98)

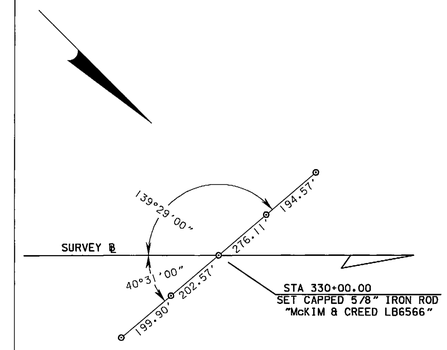

STA 330+00.00
℄ SR 35 (US 98)

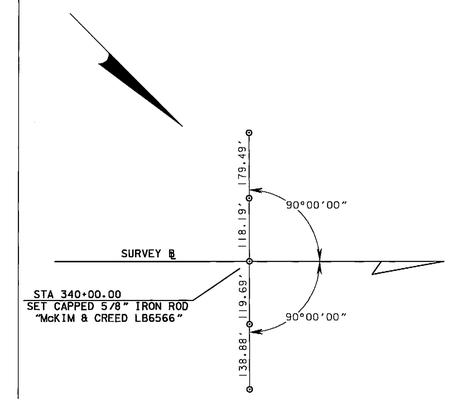

STA 340+00.00
℄ SR 35 (US 98)

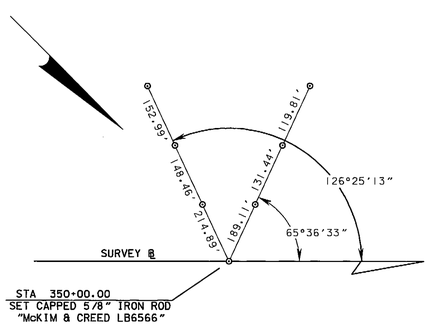

STA 350+00.00
℄ SR 35 (US 98)

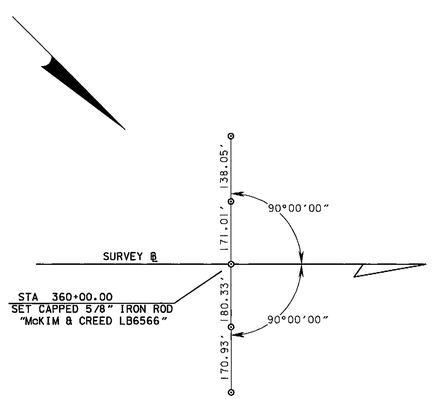

STA 360+00.00
℄ SR 35 (US 98)

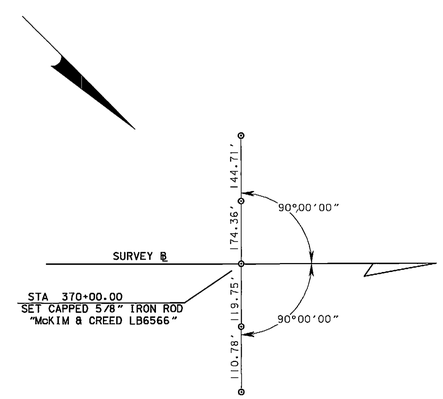

STA 370+00.00
℄ SR 35 (US 98)

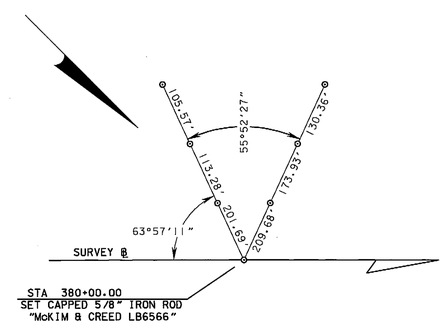

STA 380+00.00
℄ SR 35 (US 98)

LEGEND

⊙ = SET CAPPED 5/8" IRON ROD "REF. PT. LB6566" UNLESS OTHERWISE NOTED

o = SET PK NAIL AND DISK "REF. PT. LB6566" UNLESS OTHERWISE NOTED

SR 35 / SR 700, (US 98)
FROM: NORTH OF CR 540A
TO: SR 540
SEE SHEET 1 FOR LEGEND AND GENERAL NOTES
THIS MAP IS NOT A SURVEY

RIGHT OF WAY MAP

FLORIDA DEPARTMENT OF TRANSPORTATION
SURVEYING AND MAPPING

APPROVED BY — DATE
12/14/2010
FOR DISTRICT SECRETARY

REVISION	BY	DATE	REVISION	BY	DATE

	BY	DATE
PRELIM	M QUINN	12/10/07
FINAL	G. JONES	12/09/10
CHECKED	D.S.Q.A.	12/17/10

F.A. PROJ NO. 3532 042 P — SECTION 16060-000
STA TE ROAD NO. 35/700, (US 98) — POLK COUNTY

MAPS PREPARED BY: McKIM & CREED, P.A.
FIELD BOOK NUMBER: SEE SHEET 1
W.PI NO. N/A
SCALE: NTS
F.P. ID 4082683
SHEET 25

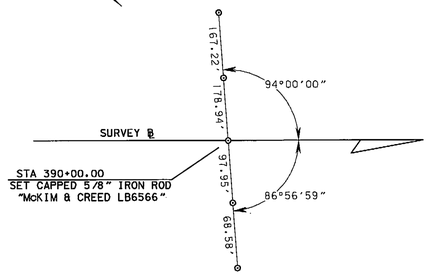

STA 390+00.00
℄ SR 35 (US 98)

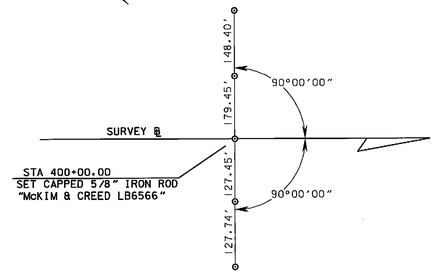

STA 400+00.00
℄ SR 35 (US 98)

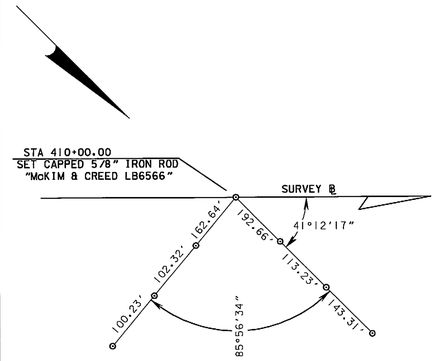

STA 410+00.00
℄ SR 35 (US 98)

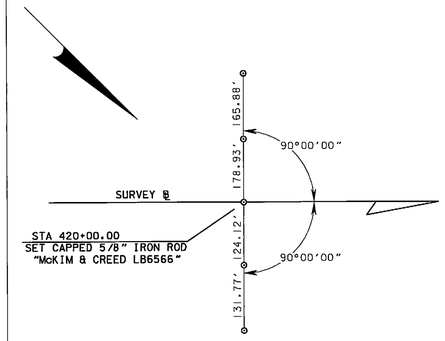

STA 420+00.00
℄ SR 35 (US 98)

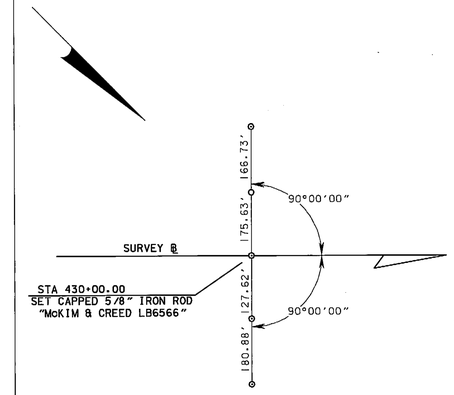

STA 430+00.00
℄ SR 35 (US 98)

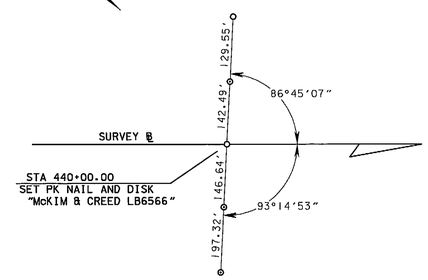

STA 440+00.00
℄ SR 35 (US 98)

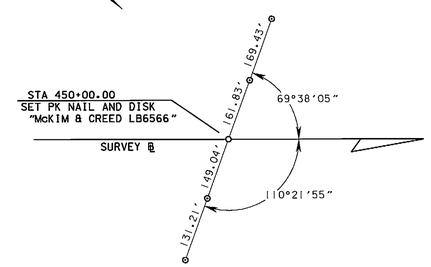

STA 450+00.00
℄ SR 35 (US 98)

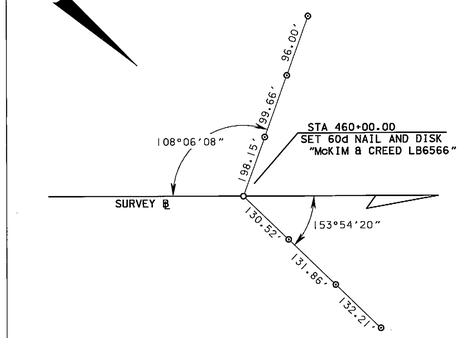

STA 460+00.00
℄ SR 35 (US 98)

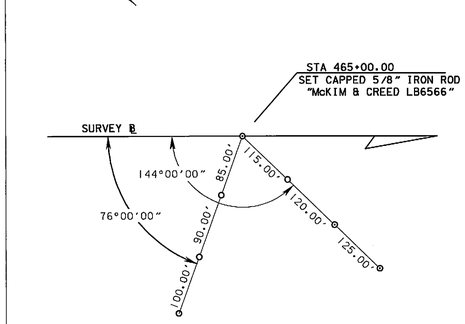

STA 465+00.00
℄ SR 35 (US 98)

REFERENCES COULD NOT BE SET
FALLS IN DITCH (UNDER WATER)

PC STA 467+53.20
℄ SR 35 (US 98)

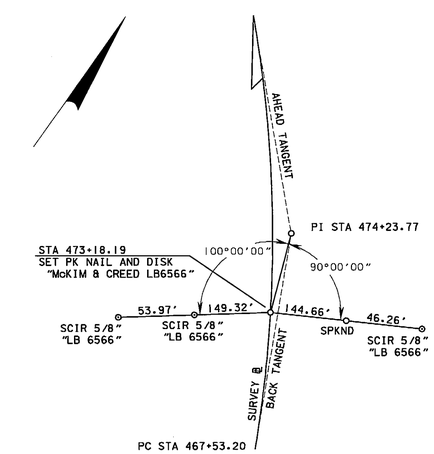

STA 473+18.19
℄ SR 35 (US 98)

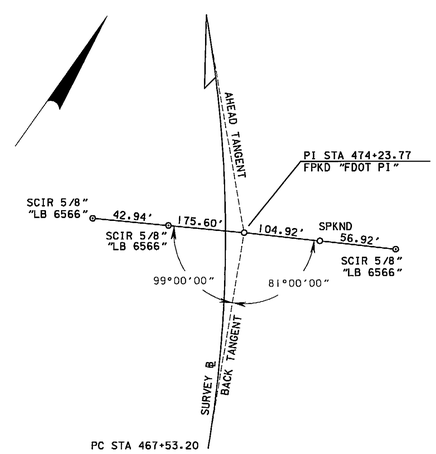

PI STA 474+23.77
℄ SR 35 (US 98)

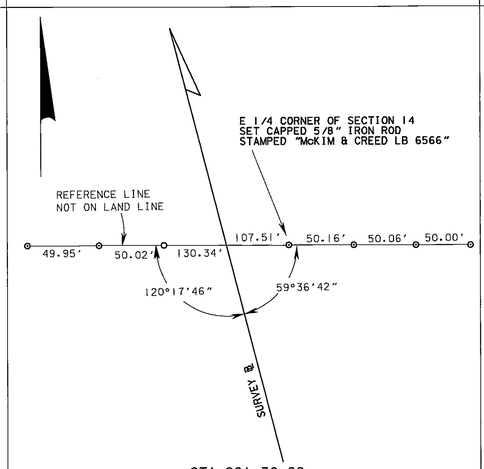

STA 281+30.89
℄ SR 35 (US 98)
E 1/4 CORNER OF SECTION 14,
TOWNSHIP 29 SOUTH, RANGE 24 EAST

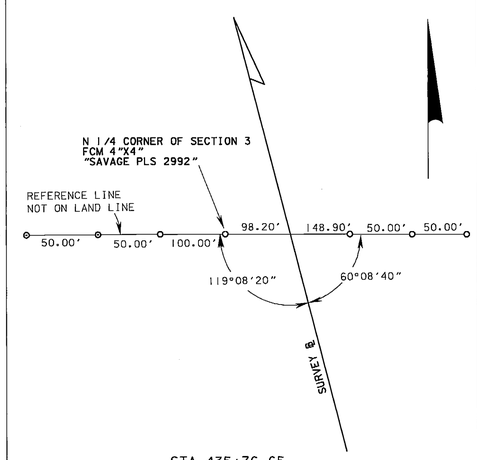

STA 435+76.65
℄ SR 35 (US 98)
N 1/4 CORNER OF SECTION 3,
TOWNSHIP 29 SOUTH, RANGE 24 EAST

LEGEND

⊙ - SET CAPPED 5/8" IRON ROD "REF. PT. LB6566" UNLESS OTHERWISE NOTED

○ - SET PK NAIL AND DISK "REF. PT. LB6566" UNLESS OTHERWISE NOTED

SR 35 / SR 700, (US 98)
FROM: NORTH OF CR 540A
TO: SR 540

SEE SHEET 1 FOR LEGEND AND GENERAL NOTES
THIS MAP IS NOT A SURVEY

RIGHT OF WAY MAP	FLORIDA DEPARTMENT OF TRANSPORTATION SURVEYING AND MAPPING	APPROVED BY	DATE						BY	DATE	F.A. PROJ NO. 3532 042 P	SECTION 16060-000	MAPS PREPARED BY McKIM & CREED, P.A.	FIELD BOOK NUMBER SEE SHEET 1	
								PRELIM	M QUINN	12/10/07					
								FINAL	G. JONES	12/09/10	STATE ROAD NO. 35/700, (US 98)	POLK COUNTY	W.PI NO. N/A	SCALE: NTS	
		FOR DISTRICT SECRETARY		REVISION	BY	DATE	REVISION	BY	DATE	CHECKED	D.S.G.A.	12/17/10	F.P. ID 4082683		SHEET 26

TABLE OF OWNERSHIPS

PARCEL NO.	SHEET NO.	NAME	AREA TAKEN	REMAINDERS LEFT	REMAINDERS RIGHT	COMMENTS	RECORDING DATA
100		NOT USED					
101	7,23 & 24	LINCOLN PROPERTIES OF HIGHLAND CITY, LC	2.602 AC	-	14.289 AC	STORM WATER MANAGEMENT FACILITY	OR 8678 PG 1136 INST # 2012108781
102 A	8	ROGERS BROTHERS	2,234 S.F.	-	5.588 AC		OR 8668 PG 1875 INST # 2012101127
102 B	9	ROGERS BROTHERS	25 S.F.	-	SEE 102 A		SEE 102 A
102 C	9	ROGERS BROTHERS	25 S.F.	-	SEE 102 A		SEE 102 A
102 D	9	ROGERS BROTHERS	25 S.F.		SEE 102 A		SEE 102 A
102 E	8,9	ROGERS BROTHERS	13,928 S.F.	-	5.218 AC	PER MEDIATED SETTLEMENT AGREEMENT	CASE NO.: 12CA-002327-0102-00
102 F	9	ROGERS BROTHERS	774 S.F.	-	SEE 102 E	PER MEDIATED SETTLEMENT AGREEMENT	CASE NO.: 12CA-002327-0102-00
102 G	9	ROGERS BROTHERS	716 S.F.	-	SEE 102 E	PER MEDIATED SETTLEMENT AGREEMENT	CASE NO.: 12CA-002327-0102-00
102 H	9	ROGERS BROTHERS	706 S.F.	-	SEE 102 E	PER MEDIATED SETTLEMENT AGREEMENT	CASE NO.: 12CA-002327-0102-00
500	11,12	HCTC2007, LLC	6,602 S.F.				OR 8780 PG 2011 INST # 2012100521
501	16,17	E. EDWARD HOLLOWAY, JR., TRUSTEE	3,800 S.F.	-	N/A	DONATION	INST # 2015208872
502	16,17	RACETRAC PETROLEUM, INC.	6,167 S.F.	-	N/A	DONATION	INST # 2015208879
700	8, 9	CITY OF LAKELAND	6,725 S.F.	-	SEE 800 A		OR 8639 PG 1726 INST # 2012077577
800 A	7	CITY OF LAKELAND	8,151 S.F.		11.051 AC		OR 8639 PG 1709 INST # 2012077576
800 B	8	CITY OF LAKELAND	131 S.F.		SEE 800 A		SEE 800 A
800 C	8	CITY OF LAKELAND	237 S.F.	-	SEE 800 A		SEE 800 A
800 D	8	CITY OF LAKELAND	225 S.F.	-	SEE 800 A		SEE 800 A
800 E	8	CITY OF LAKELAND	155 S.F.	-	SEE 800 A		SEE 800 A
800 F	8	CITY OF LAKELAND	153 S.F.		SEE 800 A		SEE 800 A
800 G	9	CITY OF LAKELAND	124 S.F.	-	SEE 800 A		SEE 800 A
800 H	9	CITY OF LAKELAND	100 S.F.	-	SEE 800 A		SEE 800 A
800 I	9, 10	CITY OF LAKELAND	790 S.F.	-	SEE 800 A		SEE 800 A

REVISION BLOCK

REVISION	BY	DATE
ADD PARCELS 501 & 502	WAA	12-22-2015
ADD PARCELS 102 E - 102 H	JEM	08-07-2013
ADD PARCEL 500	K. CROFT	12-28-2012
MOVE PARCELS 800 AFTER PARCEL 700	K. CROFT	04-03-2012
PARCEL 800A - CORRECT AREA TAKEN	K. CROFT	04-03-2012
ADD PARCEL 700	C.CAUGH	03-01-2012
REVISE PARCEL 800	A.SPIVEY	02-03-2012
ADD PARCEL 800	A.SPIVEY	10-04-2011
ADD PARCELS 102 A - 102 D	A.SPIVEY	09-15-2011

LEGEND

PARCEL NUMBER IDENTIFICATION	TYPE USE
100-699	DEEDS OF ALL TYPES
700-799	TEMPORARY EASEMENTS
800-899	PERPETUAL EASEMENTS
900-999	LICENSE AGREEMENTS

RIGHT OF WAY MAP

FLORIDA DEPARTMENT OF TRANSPORTATION
SURVEYING AND MAPPING

APPROVED BY: Jane C. Ely DATE: 01-07-2016
FOR DISTRICT SECRETARY

REVISION	BY	DATE	REVISION	BY	DATE

	BY	DATE
PRELIM	M QUINN	12/10/07
FINAL	G. JONES	12/09/10
CHECKED	D.S.O.A.	12/17/10

F.A. PROJ NO. 3532 042 P

STATE ROAD NO. 35/700, (US 98)

SECTION 16060-000

POLK COUNTY

MAPS PREPARED BY: McKIM & CREED, P.A.

FIELD BOOK NUMBER: SEE SHEET 1

W.P.I. NO. N/A

SCALE: NTS

F.P. ID 4082683

SHEET 27