FED. ROAD DIV. No.	STATE	PROJECT No.	FISCAL YEAR	SHEET No.
3	FLA.			1

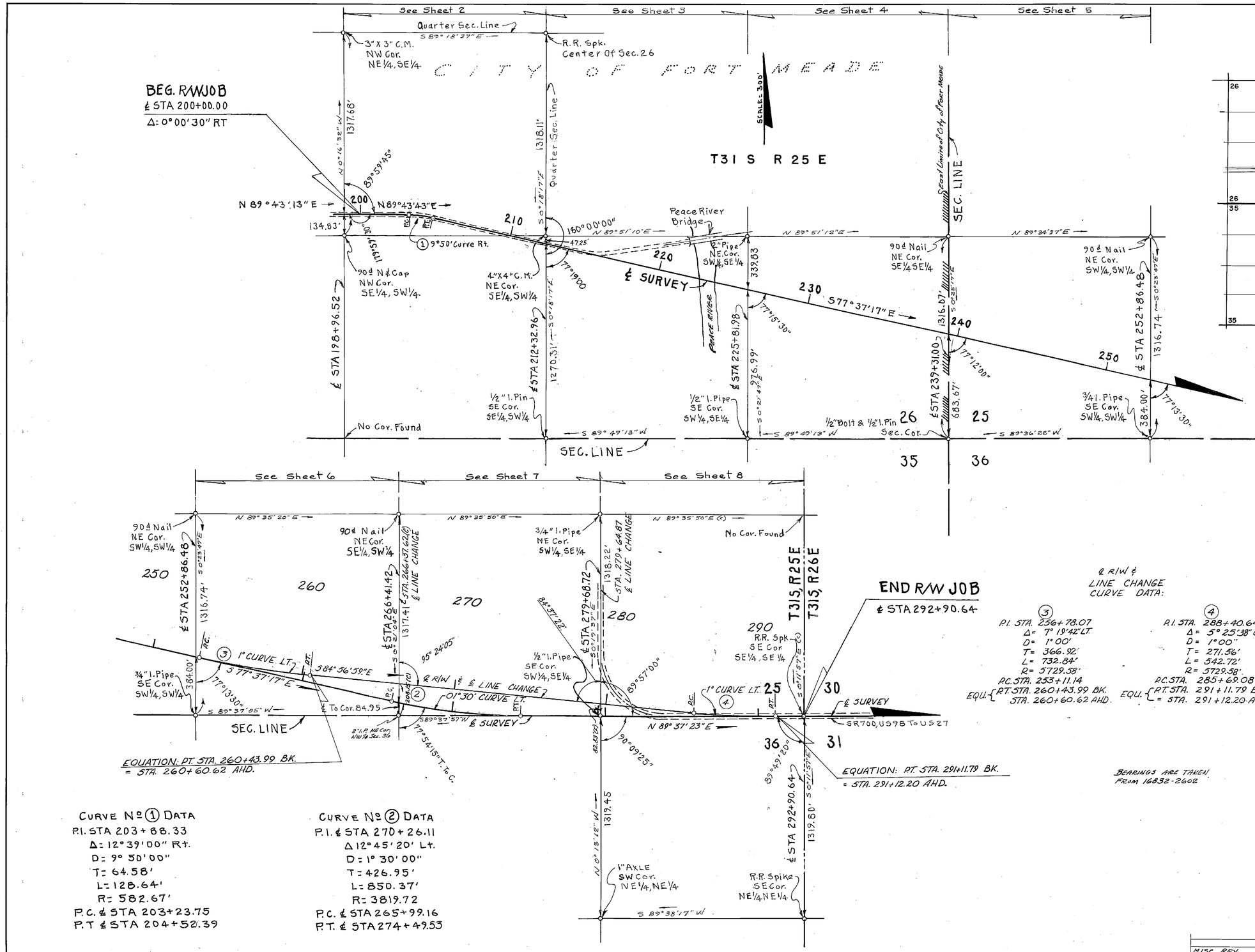

℄ R/W & LINE CHANGE CURVE DATA:

(3)
P.I. STA. 256+78.07
Δ = 7° 19'42" LT.
D = 1°00'
T = 366.92'
L = 732.84'
R = 5729.58'
P.C. STA. 253+11.14
EQU. { P.T. STA. 260+43.99 BK.
STA. 260+60.62 AHD.

(4)
P.I. STA. 288+40.64
Δ = 5° 25'38" LT.
D = 1°00"
T = 271.56'
L = 542.72'
R = 5729.58'
P.C. STA. 285+69.08
EQU. { P.T. STA. 291+11.79 BK.
= STA. 291+12.20 AHD.

UTILITY OWNERS

POWER TELEPHONE	CITY OF FT. MEADE UNITED TELEPHONE SYSTEM
POWER	FLORIDA POWER CO-OP

BEARINGS ARE TAKEN FROM 16832-2602

CURVE Nº (1) DATA
P.I. STA 203+88.33
Δ = 12°39'00" Rt.
D = 9°50'00"
T = 64.58'
L = 128.64'
R = 582.67'
P.C. ℄ STA 203+23.75
P.T ℄ STA 204+52.39

CURVE Nº (2) DATA
P.I. ℄ STA 270+26.11
Δ 12°45'20" Lt.
D = 1°30'00"
T = 426.95'
L = 850.37'
R = 3819.72
P.C. ℄ STA 265+99.16
P.T. ℄ STA 274+49.53

KEY MAP "A"

SR 700
PEACE RIVER BRIDGE AND APPROACHES
CITY OF FORT MEADE

TIES 868861, TOPOG. 868462 BRIDGE 869378

STATE OF FLORIDA
STATE ROAD DEPARTMENT

RIGHT OF WAY MAP

STATE ROAD No. 700, US98 POLK COUNTY

	BY	DATE	APPROVED BY	DATE
DRAWN	H.McD	3-4-69		
TRACED	H.McD	3-27-69	DISTRICT ENGINEER	
CHECKED	D. C.	4-22-69		5-8-69
COMPARED			ENGINEER OF RIGHTS OF WAY	
INDEXED			STATE HIGHWAY ENGINEER	

REVISION	BY	DATE
MISC. REV.	J.J.S	4-20-78
LINE CHANGE	A.J.D.	6-9-78

SECTION. 16040-2901 SHEET 1 OF

Blᵐ 117817

FED. ROAD DIV. No.	STATE	PROJECT No.	FISCAL YEAR	SHEET No.
3	FLA.			2

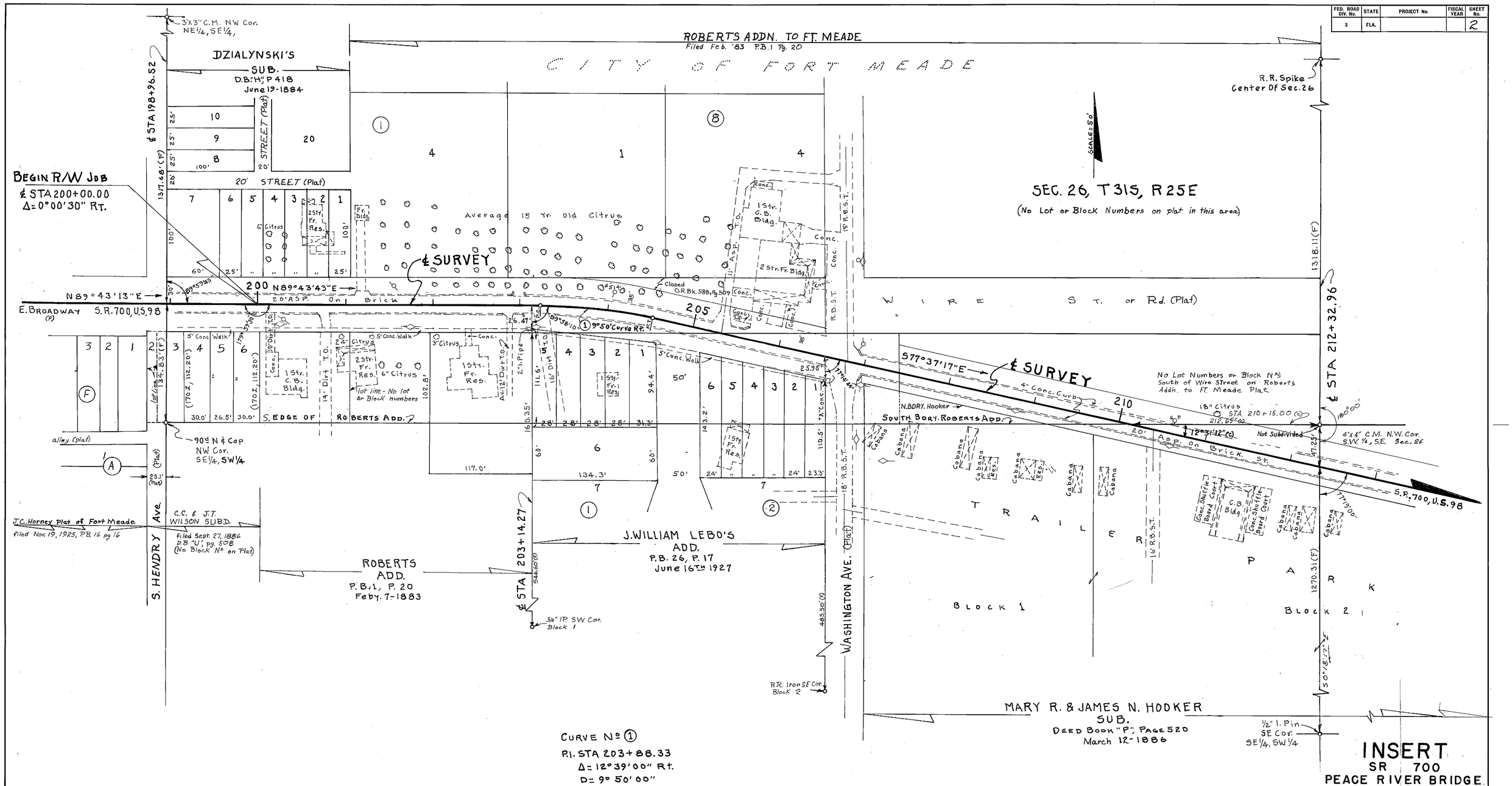

CURVE No 1

P.I. STA 203+88.33
Δ=12°39'00" Rt.
D=9° 50'00"
T=64.58'
L=128.64'
R=582.67'

P.C. ℄ STA 203+23.75
P.T ℄ STA 204+52.39

INSERT
SR 700
PEACE RIVER BRIDGE

(F) Indicates field data (c) Indicates calc.

STATE OF FLORIDA
STATE ROAD DEPARTMENT

RIGHT OF WAY MAP

STATE ROAD No. 700, U598 POLK COUNTY

	BY	DATE	APPROVED BY	DATE
DRAWN	H.McD.	3-11-69		
TRACED	H.McD.	4-2-69		DISTRICT ENGINEER
CHECKED	D.C.	4-23-69		
COMPARED	L.R.J.	7-24-70		ENGINEER OF RIGHTS OF WAY
INDEXED				STATE HIGHWAY ENGINEER

REVISION	BY	DATE
MISC. REV.	J.J.S.	4-20-78

SECTION 16040-2901 SHEET 2 OF

B.I # 117817

A. D. COSWELL - JACKSONVILLE — FILM

FED. ROAD DIV. No.	STATE	PROJECT No.	FISCAL YEAR	SHEET No.
3	FLA.			3

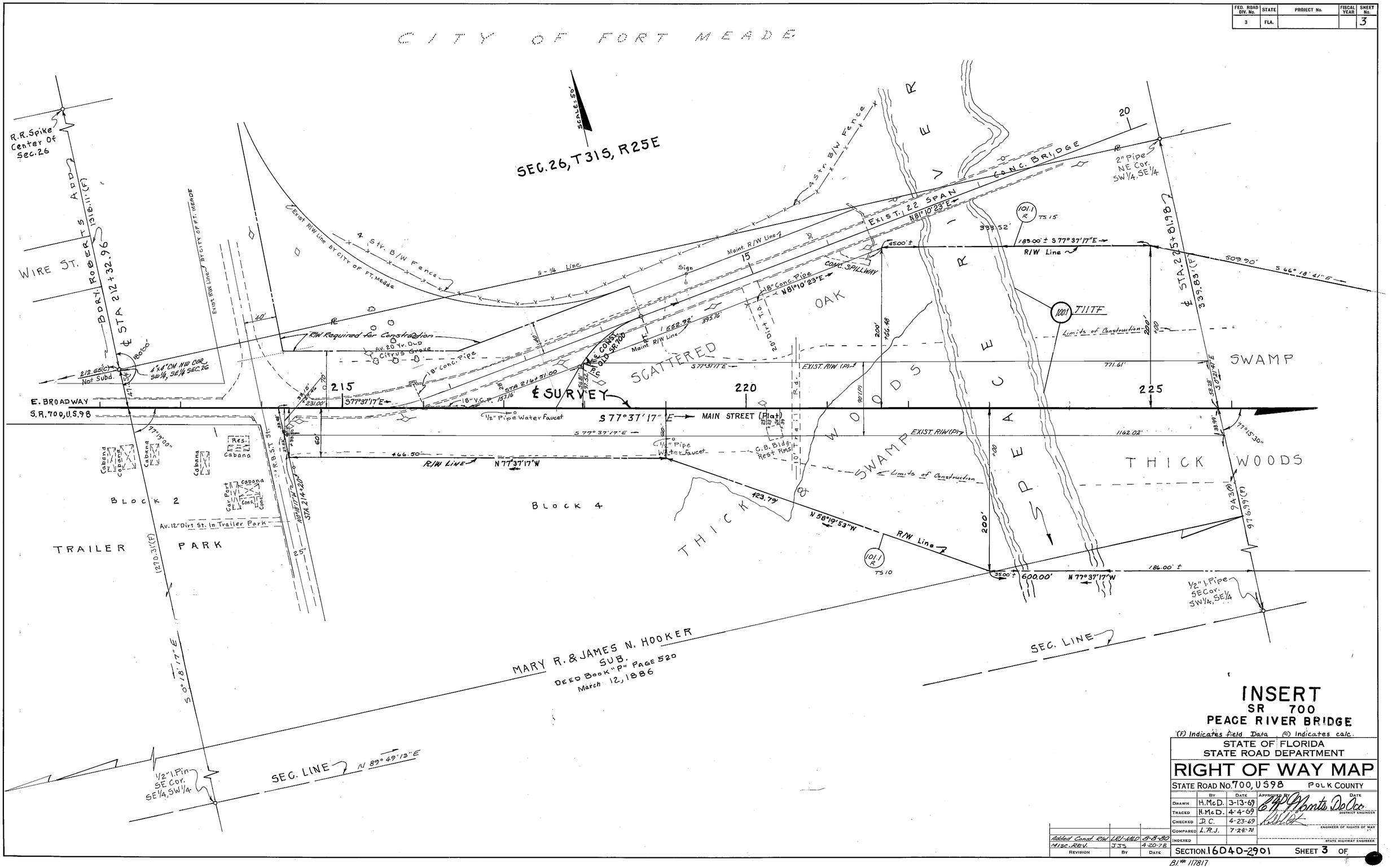

INSERT
SR 700
PEACE RIVER BRIDGE

(F) Indicates field Data (C) Indicates calc.

STATE OF FLORIDA
STATE ROAD DEPARTMENT

RIGHT OF WAY MAP

STATE ROAD No. 700, U S 98 POLK COUNTY

	BY	DATE	APPROVED BY	DATE
DRAWN	H.McD.	3-13-69	C.W. Monte De Oca	DISTRICT ENGINEER
TRACED	H.McD.	4-4-69		
CHECKED	D.C.	4-23-69		ENGINEER OF RIGHTS OF WAY
COMPARED	L.R.J.	7-24-70		
INDEXED				STATE HIGHWAY ENGINEER

REVISION	BY	DATE
Added Const. R/W	LRJ-MLD	8-8-80
Misc. Rev.	JJS	4-20-78

SECTION 16040-2901 SHEET 3 OF

BI# 117817

FED. ROAD DIV. No.	STATE	PROJECT No.	FISCAL YEAR	SHEET No.
3	FLA.			4

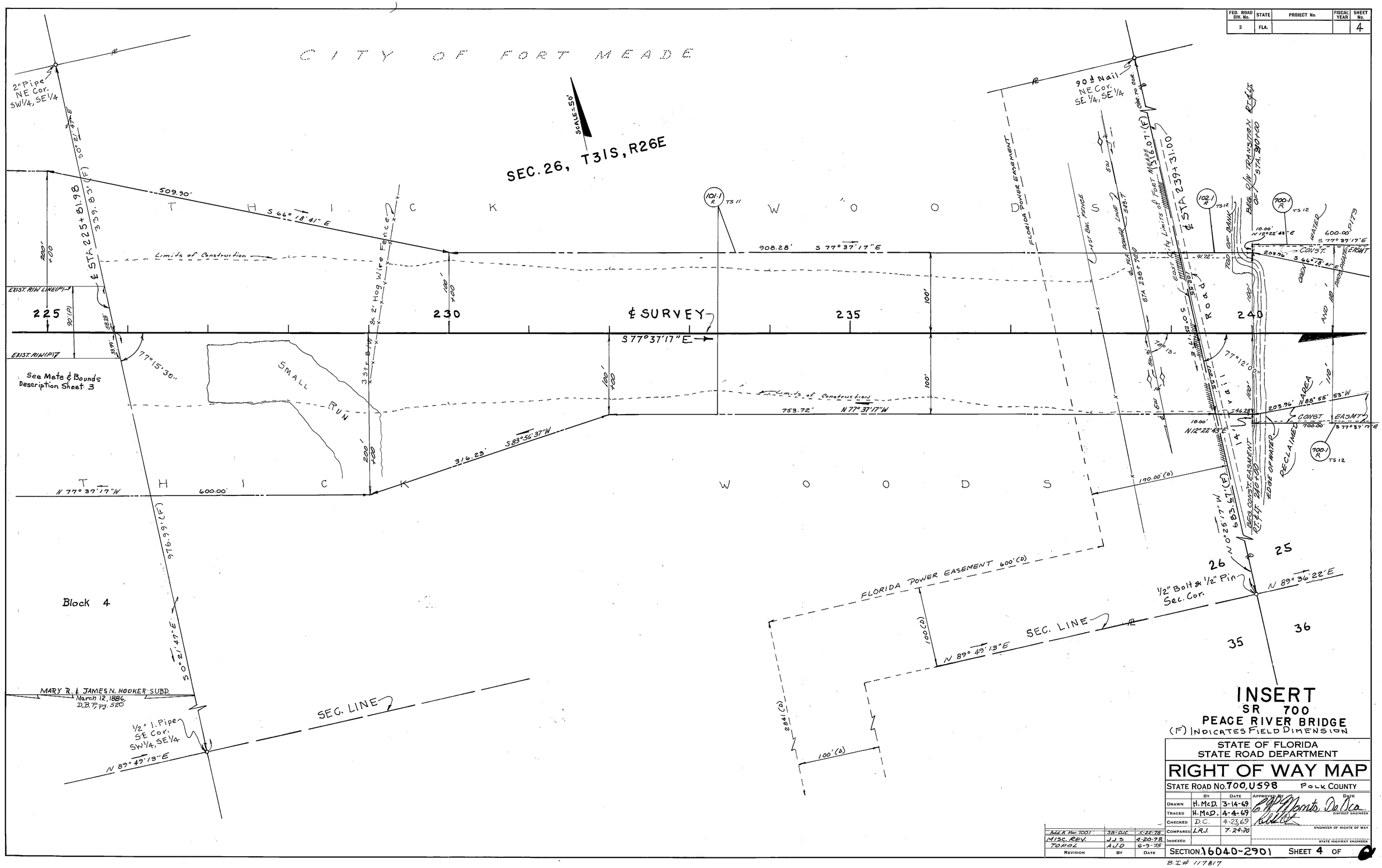

STATE OF FLORIDA
STATE ROAD DEPARTMENT

RIGHT OF WAY MAP

STATE ROAD No. 700, U598 POLK COUNTY

	BY	DATE	APPROVED BY	DATE
DRAWN	H. McD.	3-14-69	C.P. Monts De Oca	DISTRICT ENGINEER
TRACED	H. McD.	4-4-69		
CHECKED	D.C.	4-23-69		ENGINEER OF RIGHTS OF WAY
COMPARED	L.R.J.	7-24-70		
INDEXED				STATE HIGHWAY ENGINEER

REVISION	BY	DATE
Add R. Par. 700-1	JB-DJC	5-22-78
MISC. REV.	JJS	4-20-78
700-01	AJD	6-9-75

SECTION 16040-2901 SHEET 4 OF

B.I# 117817

FED. ROAD DIV. No.	STATE	PROJECT No.	FISCAL YEAR	SHEET No.
3	FLA.			5

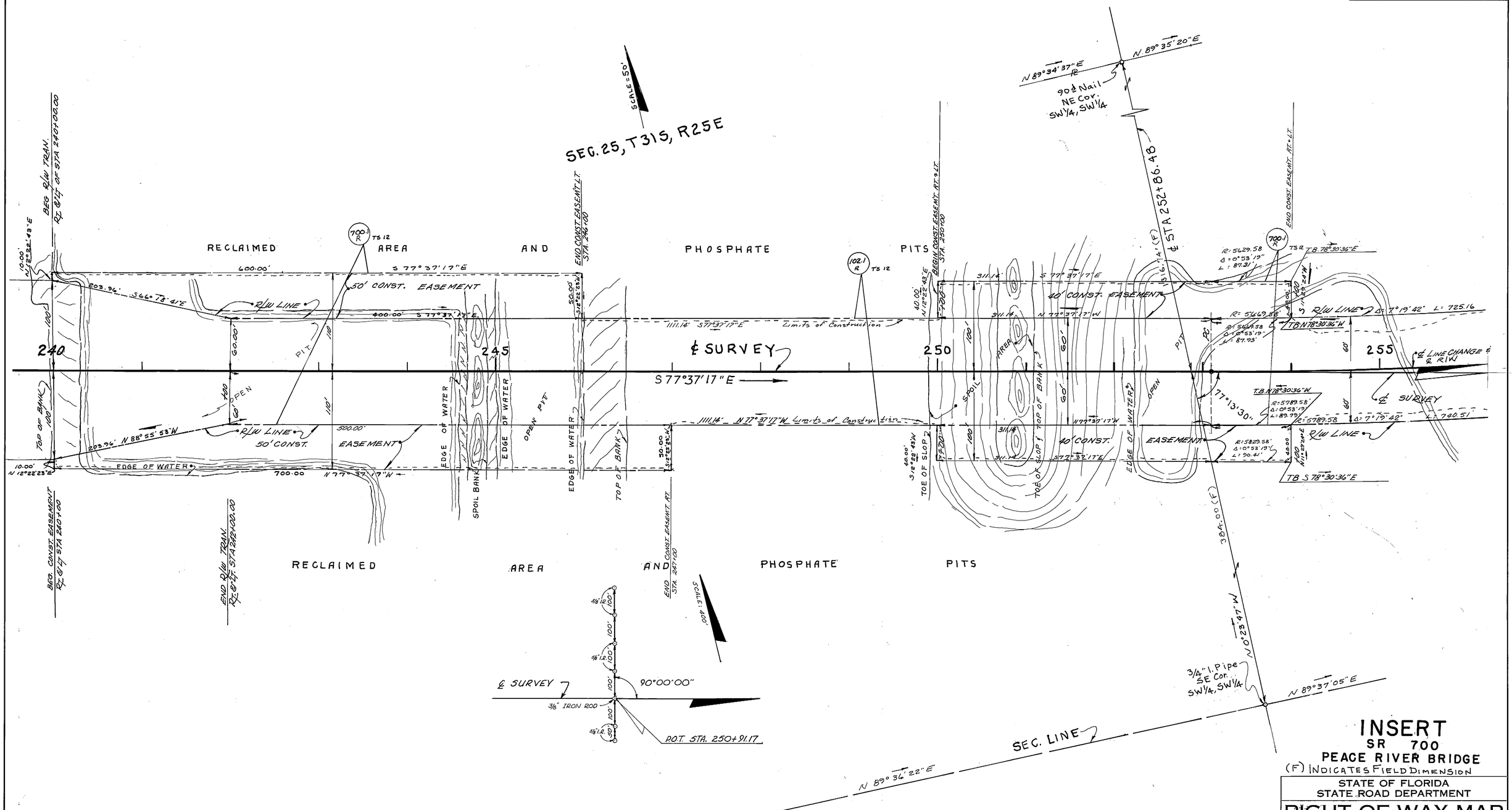

INSERT
SR 700
PEACE RIVER BRIDGE
(F) INDICATES FIELD DIMENSION

STATE OF FLORIDA
STATE ROAD DEPARTMENT

RIGHT OF WAY MAP

STATE ROAD No. 700, US98 POLK COUNTY

	BY	DATE	APPROVED BY	DATE
DRAWN	H. McD.	3-14-69	C. W. Monts DeOca	DISTRICT ENGINEER
TRACED	H. McD.	4-7-69		
CHECKED	D.C.	4-23-69		ENGINEER OF RIGHTS OF WAY
COMPARED				
INDEXED				STATE HIGHWAY ENGINEER

REVISION	BY	DATE
Add R. Par. 700.1	S.B.-DJC.	5-22-78
MISC. REV.	J.J.S.	4-20-78
TOPOL	A.J.D.	6-9-75

SECTION 16040-2901 SHEET 5 OF

B1# 117817

A. R. COGSWELL, JACKSONVILLE — FILM

FED. ROAD DIV. No.	STATE	PROJECT No.	FISCAL YEAR	SHEET No.
3	FLA.			6

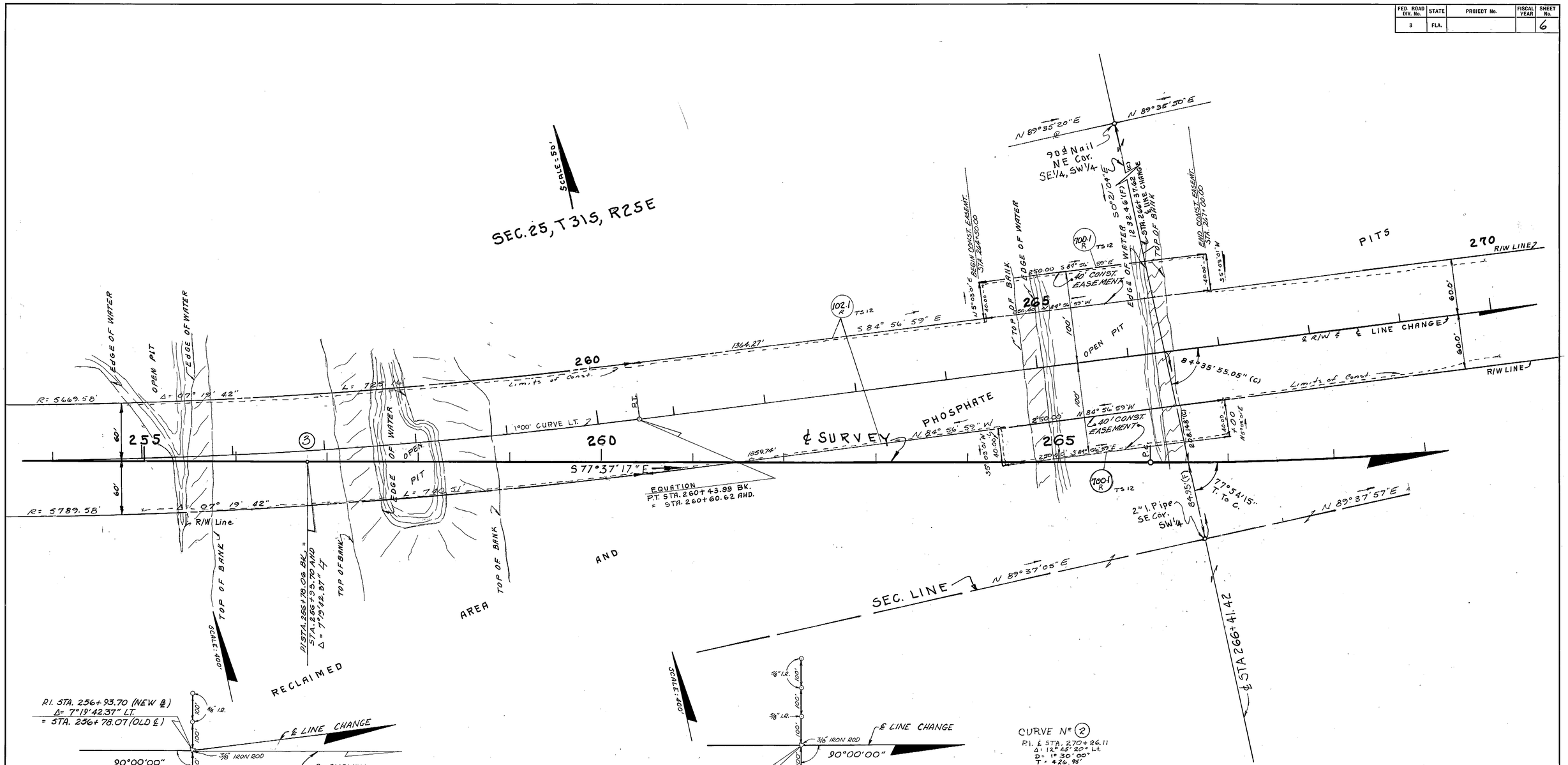

CURVE DATA ON LINE CHANGE
③

P.I. STA. 256+78.07
Δ = 7°19'42.37" LT.
D = 1°00'
T = 366.92'
L = 732.84'
R = 5729.578'
P.C. STA. 253+11.14
EQ. ℄ P.T. STA. 260+43.99 BK.
= STA. 260+60.62 AHD.

CURVE Nº ②
P.I. ℄ STA. 270+26.11
Δ: 12° 45' 20" LT.
D: 1° 30' 00"
T = 426.95'
L = 850.37'
R = 3819.72
P.C. ℄ STA. 266+99.16
P.T. ℄ STA. 274+49.53

INSERT
SR 700
PEACE RIVER BRIDGE
(F) INDICATES FIELD DIMENSION

STATE OF FLORIDA
STATE ROAD DEPARTMENT

RIGHT OF WAY MAP

STATE ROAD No. 700, U.S. 98 POLK COUNTY

	By	Date	Approved By	Date
Drawn	H.M.&D.	3-17-69	E.M. Morales De Oca — District Engineer	
Traced	H.M.&D.	4-7-69		
Checked	D.C.	4-23-69	Engineer of Rights of Way	
Compared				
Indexed			State Highway Engineer	

Revision	By	Date
Add R Bar 700.1	S.B.-D.L.C.	3-22-78
MISC. REV.	J.J.S.	4-20-78
TOPOL & ALIGN'T.	A.J.D.	6-10-75

SECTION 16040-2901 SHEET 6 OF

BI # 117817

A. R. COSWELL, JACKSONVILLE — FILM

FED. ROAD DIV. No.	STATE	F A PROJECT NO.	FISCAL YEAR	SHEET No.
3	FLA.			7

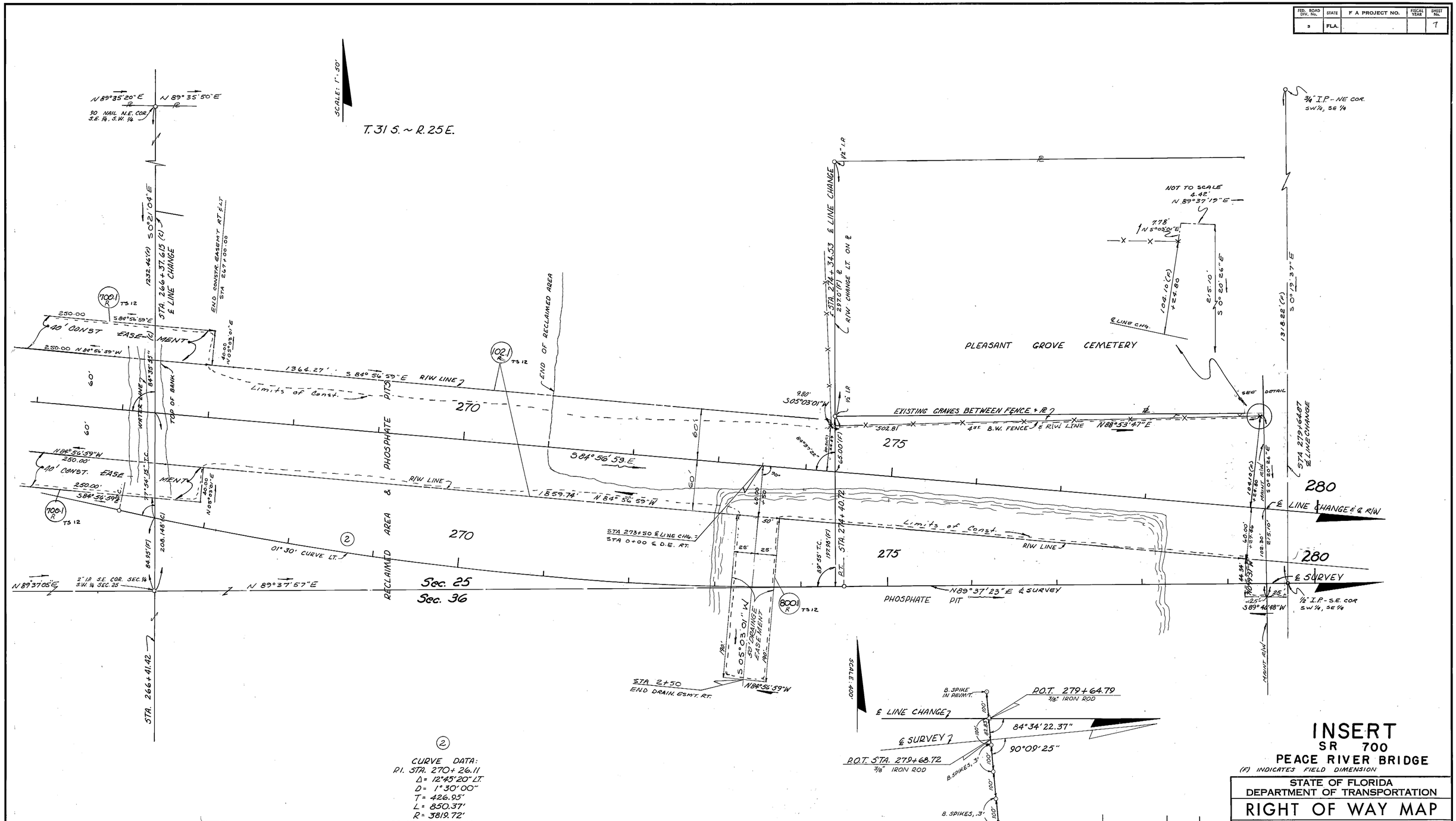

(2)

CURVE DATA:
P.I. STA. 270+26.11
Δ = 12°45'20" LT.
D = 1°30'00"
T = 426.95'
L = 850.37'
R = 3819.72'
P.C. STA. 265+99.16
P.T. STA. 274+49.53

INSERT
SR 700
PEACE RIVER BRIDGE

(F) INDICATES FIELD DIMENSION

STATE OF FLORIDA
DEPARTMENT OF TRANSPORTATION

RIGHT OF WAY MAP

STATE ROAD No. 700, U.S. 98 POLK COUNTY

	BY	DATE
DRAWN	A.J.D.	6-16-75
TRACED	H.L.C.	6-27-75
CHECKED		
COMPARED		
INDEXED		

APPROVED BY C.W. Monts de Oca DATE
DISTRICT ENGINEER
5-22-78
ENGINEER OF RIGHT OF WAY
STATE HIGHWAY ENGINEER

REVISION	BY	DATE
Change Sec. No's	B.S.B.-C.W.B.	12-14-78
Add R. Par. 700.1 & 800.1	S.B.-D.J.C.	5-22-78
MISC. REV.	J.J.S.	4-20-78
TOPOL & ALIG. M'T.	A.J.D.	6-16-75

SECTION 16040-2901 SHEET 7 OF 80

B1# 117817

FED. ROAD DIV. No.	STATE	PROJECT No.	FISCAL YEAR	SHEET No.
3	FLA.			8

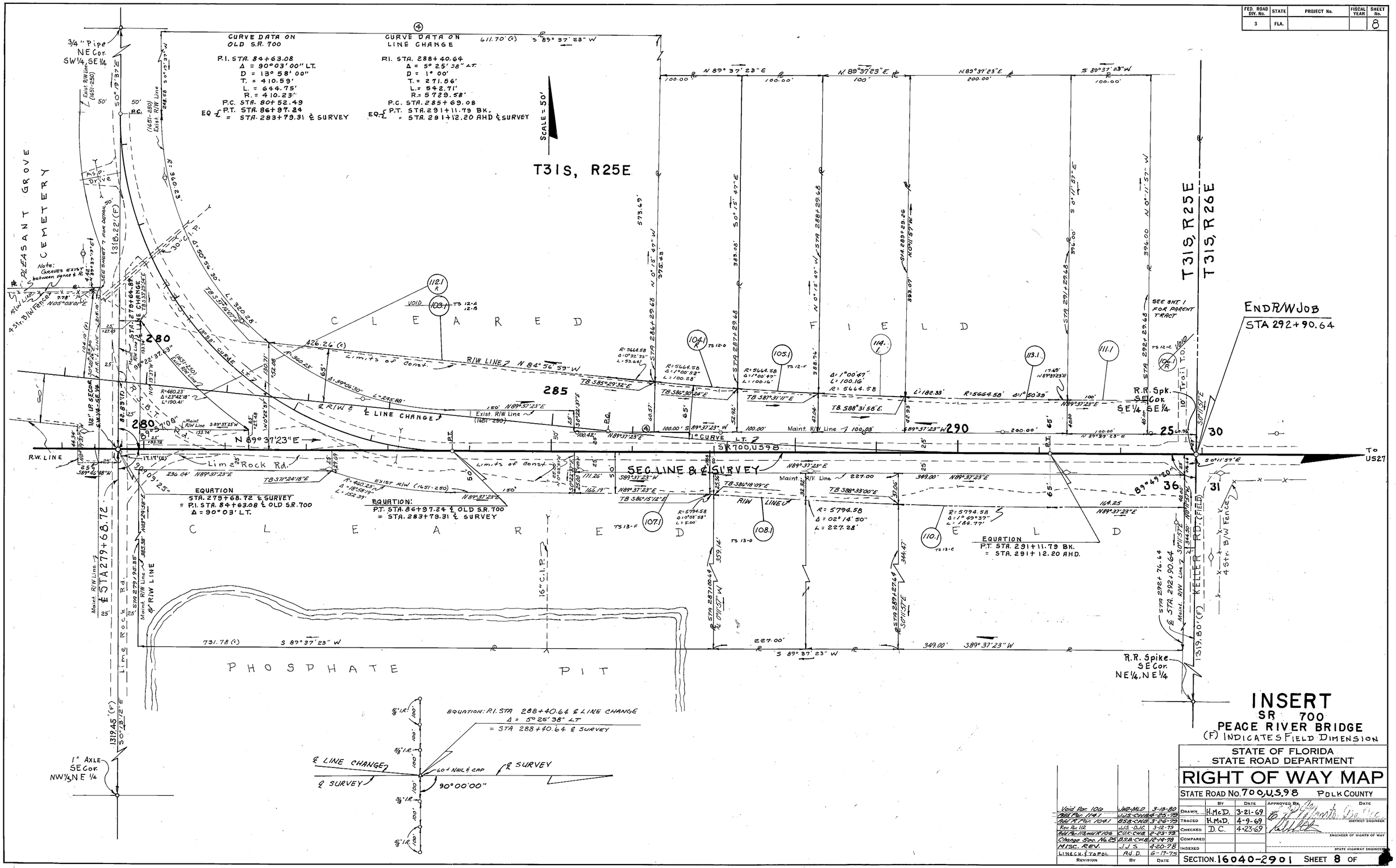

INSERT
SR 700
PEACE RIVER BRIDGE
(F) INDICATES FIELD DIMENSION

STATE OF FLORIDA
STATE ROAD DEPARTMENT

RIGHT OF WAY MAP

STATE ROAD No. 700, U.S. 98 POLK COUNTY

	BY	DATE	APPROVED BY	DATE
DRAWN	H.McD.	3-21-69		
TRACED	H.McD.	4-9-69		DISTRICT ENGINEER
CHECKED	D.C.	4-23-69		ENGINEER OF RIGHTS OF WAY
COMPARED				
INDEXED				STATE HIGHWAY ENGINEER

REVISION	BY	DATE
Void Par. 106	JWD-MLD	3-13-80
Add Par. 114.1	JJS-CWB	4-25-79
Add R Par. 104.1	BSB-CWB	3-26-79
Rev. Par. 112	JJS-DJC	3-12-79
Add Par. 113 add R 106	CUK-CWB	2-23-79
Change Sec. No. 25	BSB-CWB	12-14-78
MISC. REV.	JJS	4-20-78
LINE CH. & TOPOL	AJD	6-17-75

SECTION 16040-2901 SHEET 8 OF

B1# 117817

A. R. COSSWELL, JACKSONVILLE — FILM

FED. ROAD DIV. No.	STATE	F A PROJECT NO.	FISCAL YEAR	SHEET No.
3	FLA.			

TABLE OF OWNERSHIPS

PARCEL NO.	SHEET NO.	NAME	AREA TAKEN	REMAINDERS RIGHT	REMAINDERS LEFT	COMMENTS
100.1	1, 3	T.I.I.T.F.	1.01 Ac.	—	—	
101.1R	1,2,3	CITY OF FT. MEADE	10.880 Ac.	160.00 Ac±	40.00 Ac ±	
102.1R	1, 4-7	SWIFT (A DELAWARE CORP)	11.537 Ac.	246.50 Ac±	100.00 Ac ±	
~~103.1~~	~~8~~	~~C. HOWARD STOKES, et al~~	~~0.561 Ac.~~		~~7.406 Ac.±~~	VOID
104.1R	8	M.R. Miller, et ux	5650 S.F.	0	.871 Ac.±	
105.1	8	JOSEPH COTTONE, et al	4983 S.F.	0	.887 Ac.±	
~~106.1R~~	~~8~~	~~WHEELER FARMS INC., et al~~	~~2433 S.F.~~	~~0~~	~~29.231 Ac.±~~	VOID NOT NEEDED
107.1	8	MILDRED V. KILPATRICK	4281 S.F.	6.108 Ac±	0	
108.1	8	DAN C. GOBBLE	7252 S.F.	1.837 Ac±	0	
~~109.1~~	~~8~~	~~B. GOBBLE VOID~~	~~3938 S.F.~~			COMBINED WITH PAR 108.1
110.1	8	RICHARD J. CREWS, et ux	13799 S.F.	2.764 Ac±	0	
111.1	8	DONALD GRIGGS, et ux	4000 S.F.	0	.909 Ac.±	
112.1R	8	C. HOWARD STOKES, et al	0.738 Ac.	0	7.406 Ac±	
113.1	8	Eula Mae Hatchett	8178 S.F.	0	1.814 Ac ±	Sale off from Par. 106.1
114.1	8	James D. Elzinga, et ux	4486 S.F.	0	0.898 Ac.	Sell off from Par 106.1R

PARCEL NO.	SHEET NO.	NAME	AREA TAKEN	REMAINDERS RIGHT	REMAINDERS LEFT	COMMENTS
700.1R		SWIFT (A DELAWARE CORP)	2.503 Ac.			SEE PAR 102.1 FOR REM.

PARCEL NO.	SHEET NO.	NAME	AREA TAKEN	REMAINDERS RIGHT	REMAINDERS LEFT	COMMENTS
800.1R		SWIFT (A DELAWARE CORP)	9500 S.F.			SEE PAR 102.1 FOR REM.

REVISION	BY	DATE
Void Par. 106	JWD-MLD	3-13-80
Add Par. 114.1	JJLS-CKB	9-25-79
Add R. Chg. Name 109	BSB-CKB	3-26-79
Add R. Chg. Area Par. 112	JJLS-DJC	3-12-79
Add R. 106, add Par. 113	CUK-CKB	2-23-79
Add R/ Name 700.1, 800.1	SB-DJC	5-22-78

STATE OF FLORIDA
DEPARTMENT OF TRANSPORTATION

RIGHT OF WAY MAP

STATE ROAD No. 700, U.S. 98 POLK COUNTY

	BY	DATE	APPROVED BY	DATE
DRAWN	J.S.Raw	5-1-78	C.W. Morris de Oca	DISTRICT ENGINEER
TRACED				
CHECKED	L.R.J.	5-2-78		ENGINEER OF RIGHT OF WAY
COMPARED				
INDEXED				STATE HIGHWAY ENGINEER

SECTION 16040-2901 SHEET 9 OF

B.I # 117817