FED. ROAD DIV. No.	STATE	SEC. AND JOB No.	FISCAL YEAR	SHEET No.	TOTAL SHEETS
3	FLA.	0658-150		1	

T34S ~~ R25E

Scale: 1"=500'

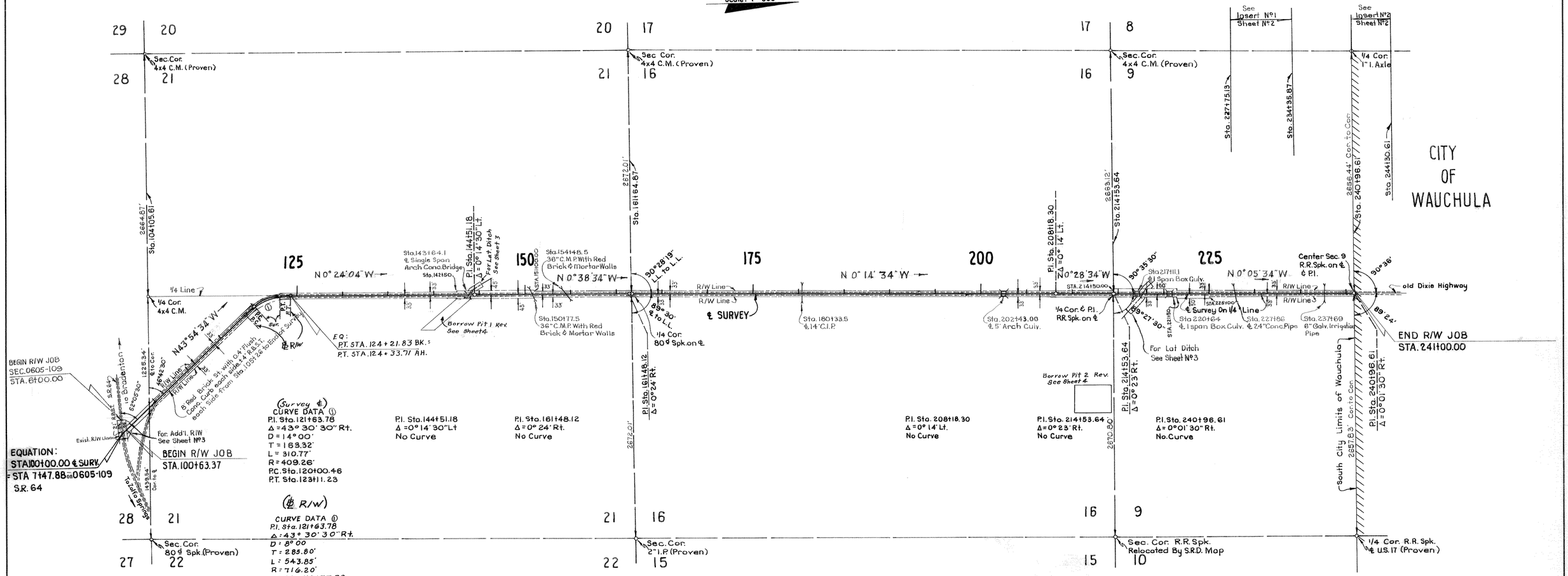

Right of Way is to be secured except when existing or dedicated Right of Way exceeds Right of Way Required.

Utility Owners' Line Crossing ℄ Survey Sta. 188+00 Owned By R.E.A. City of Wauchula owns pole at end of Job.
Power Lines owned by Florida Power Corp.
Tele. Lines owned by Inter-County Tele. & Tele. Co.

Note: Bearings are true being Calculated from a polaris Observation at Sta. 188+18.14. June 27, 1956, 10:43:30 P.M. E.S.T.

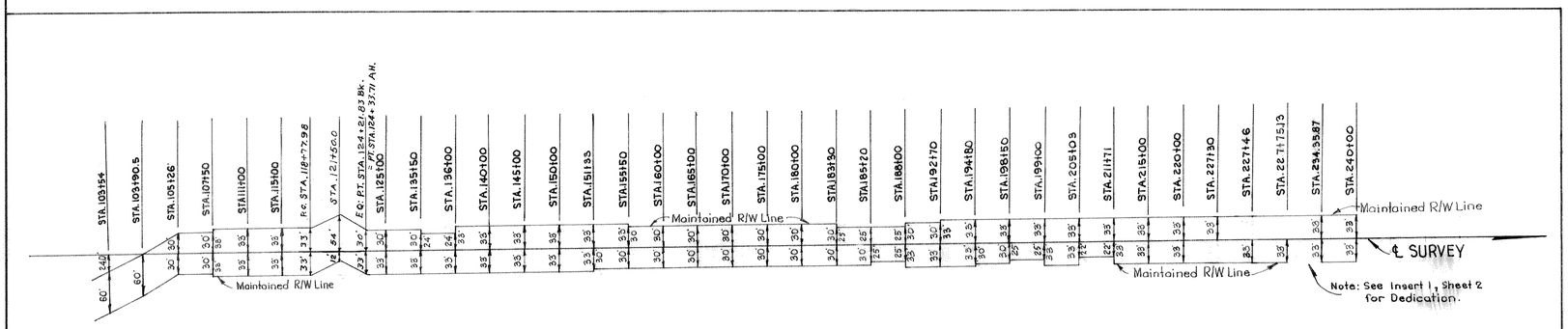

STRAIGHT LINE DIAGRAM OF MAINTAINED RIGHT-OF-WAY

TRANSVERSE SCALE 1"=100'

KEY MAP & MAINTAINED R/W DIAGRAM

Land ties Plotted from Field Book Number 268101
Topog Plotted From Field Book Number 268114

STATE OF FLORIDA
STATE ROAD DEPARTMENT

RIGHT OF WAY MAP

SECTION No. 0658-150 Sh. 1

ROAD No. S-35-A HARDEE COUNTY

SCALE 1" = 500'	NAMES	DATES	APPROVED BY
DRAWN	R.H.C.	8-24-56	H. M. Johnson — DIVISION ENGINEER
TRACED	R.H.C.	8-28-56	
INDEXED			Horace Bryan 4-8-57 for STATE HIGHWAY ENGINEER
REVISED	F.K.	4-30-57	
REVISED	F.K.	5-16-57	
REVISED			
CHECKED:	W.J.P.	9-29-56	

FED. ROAD DIV. No.	STATE	SEC. AND JOB No.	FISCAL YEAR	SHEET No.	TOTAL SHEETS
3	FLA.	0658-150		2	

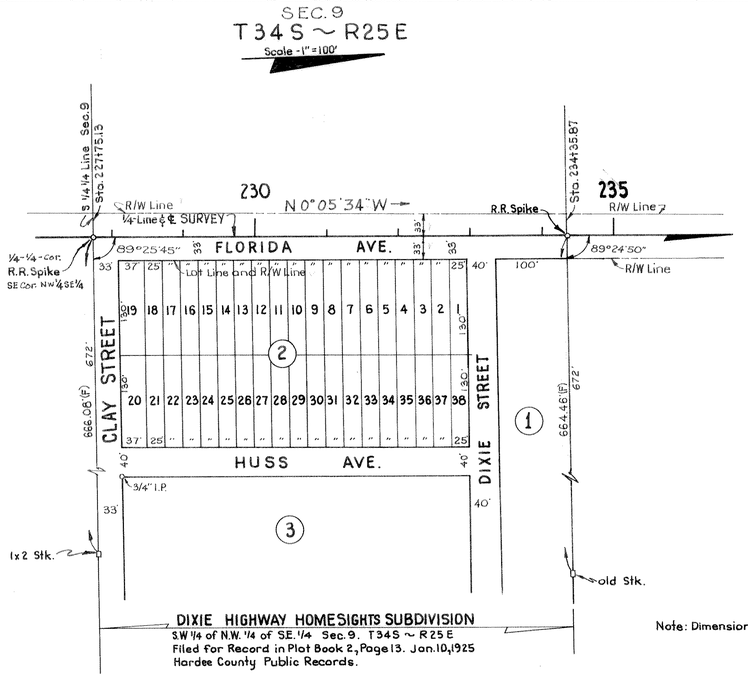

Note: Dimensions Marked (F) are field.

INSERT Nº 1

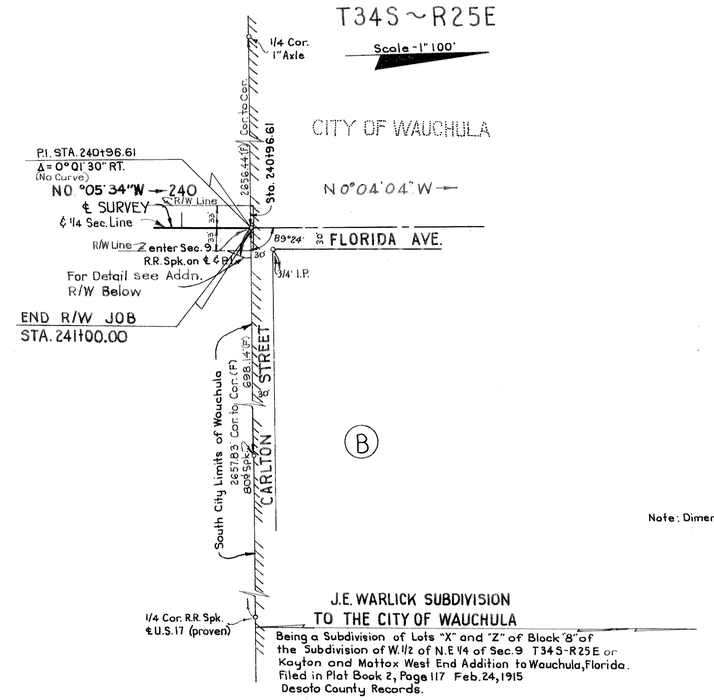

Note: Dimensions Marked (F) are Field.

INSERT Nº 2

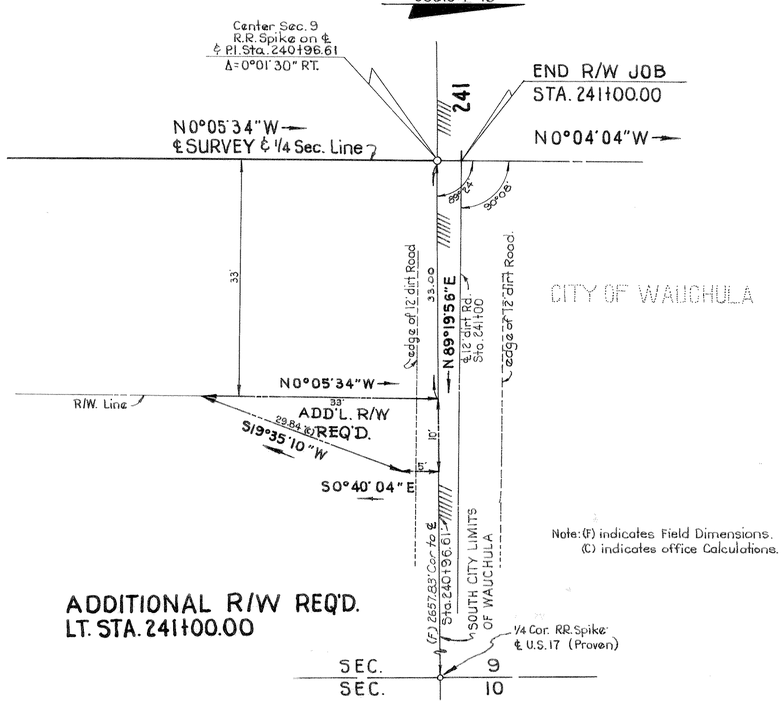

Note: (F) indicates Field Dimensions.
(C) indicates office Calculations.

ADDITIONAL R/W REQ'D.
LT. STA. 241+00.00

ADDITIONAL R/W AND INSERTS

Plotted From Field Book Nº 268101

STATE OF FLORIDA
STATE ROAD DEPARTMENT

RIGHT OF WAY MAP

SECTION No. 0658-150 Sh. 2

ROAD No. S-35-A HARDEE COUNTY

SCALE 1" = 100'	NAMES	DATES	APPROVED BY
DRAWN	R.H.C.	8-30-56	H. M. Johnson DIVISION ENGINEER
TRACED	R.H.C.	9-7-56	Horton Buchan for STATE HIGHWAY ENGINEER 4-8-57
INDEXED			
REVISED			
REVISED			

CHECKED: W.J.P. 9-29-56

FED. ROAD DIV. No.	STATE	SEC. AND JOB No.	FISCAL YEAR	SHEET No.	TOTAL SHEETS
3	FLA.	0658-150		3	

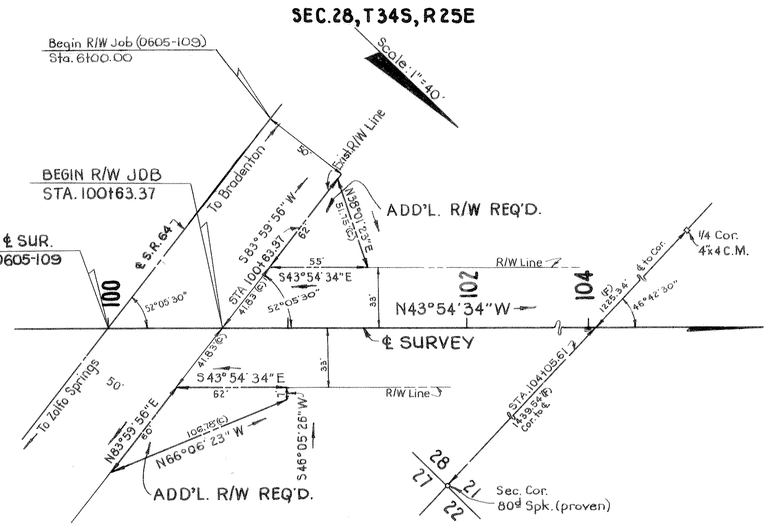

Note: (F) indicates Field Dimensions.
(C) indicates Office Calculations.

ADDITIONAL R/W REQUIRED
LT. AND RT. STA. 100+63.37

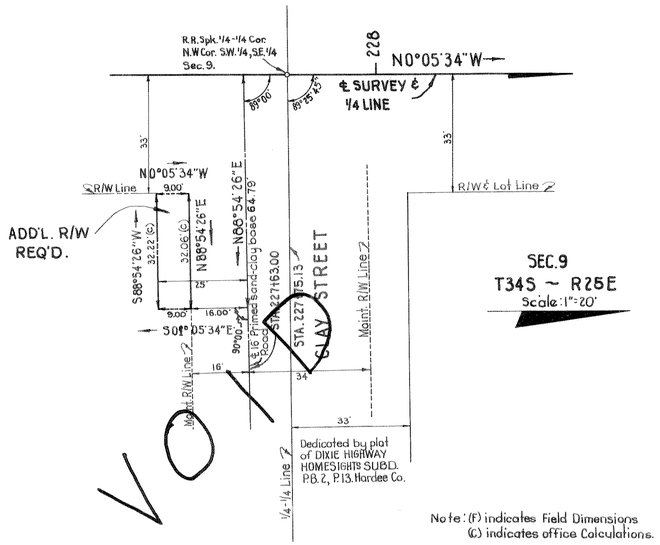

Note: (F) indicates Field Dimensions
(C) indicates office Calculations.

ADDITIONAL R/W REQUIRED
RT. STA. 227+63.00

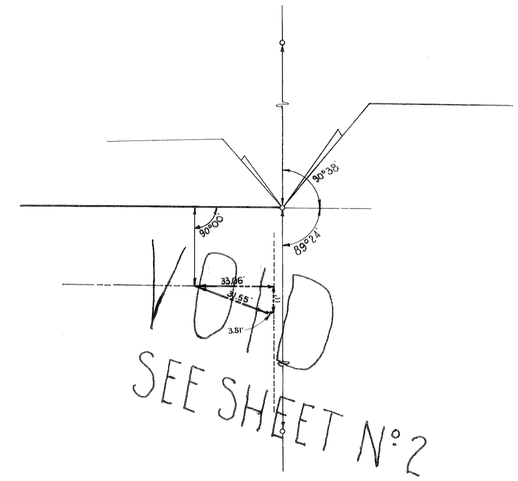

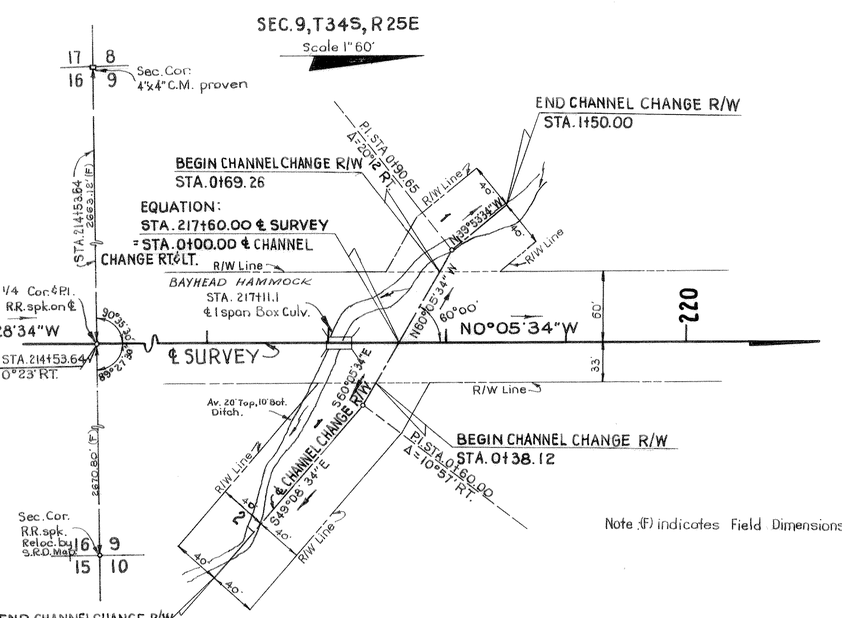

Note: (F) indicates Field Dimensions.

CHANNEL CHANGE
LT. & RT. STA. 217+60.00

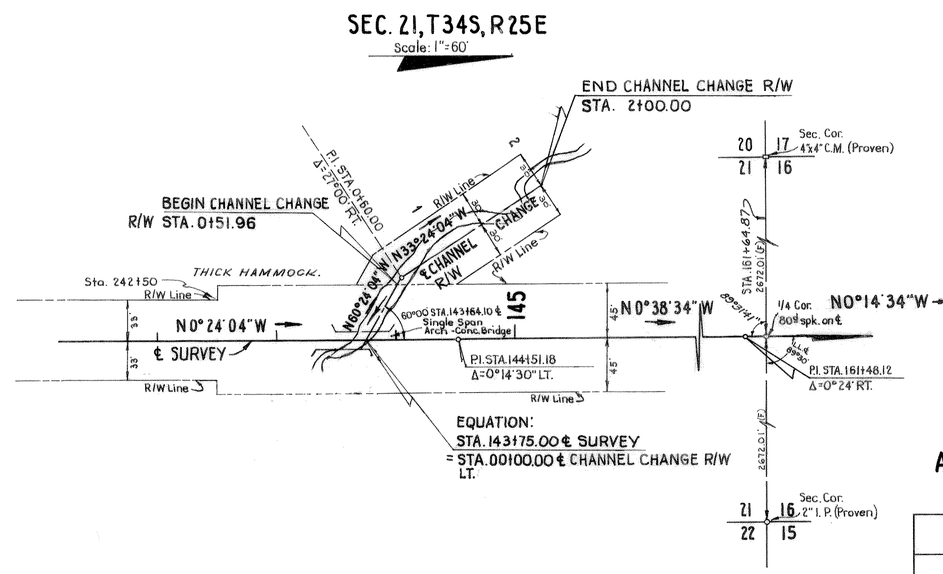

Note: (F) indicates Field Dimensions.

CHANNEL CHANGE
LT. STA. 143+75.00

See Sheet 4 for Lat. Ditch Rt.

ADDITIONAL R/W REQUIRED AND CHANNEL CHANGES

STATE OF FLORIDA
STATE ROAD DEPARTMENT

RIGHT OF WAY MAP

SECTION No. 0658-150 SH. 3

ROAD No. S-35-A HARDEE COUNTY

SCALE 1"=	NAMES	DATES	APPROVED BY
DRAWN	R.T.B. & R.H.C.	3-21-57	F. M. Johnson — DIVISION ENGINEER
TRACED	R.H.C.	3-25-57	
INDEXED			
REVISED	W.C.J.	4-12-57	
REVISED	J.R.	6-11-57	Hoke Brashier 4-8-57 for STATE HIGHWAY ENGINEER

CHECKED: W.J.P. 3-28-57

FED. ROAD DIV. No.	STATE	SEC. AND JOB No.	FISCAL YEAR	SHEET No.	TOTAL SHEETS
3	FLA.	0658-150		4	

NOTE: PITS ON SHEET 4 ARE VOID

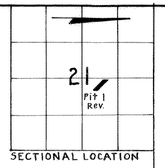

SECTIONAL LOCATION

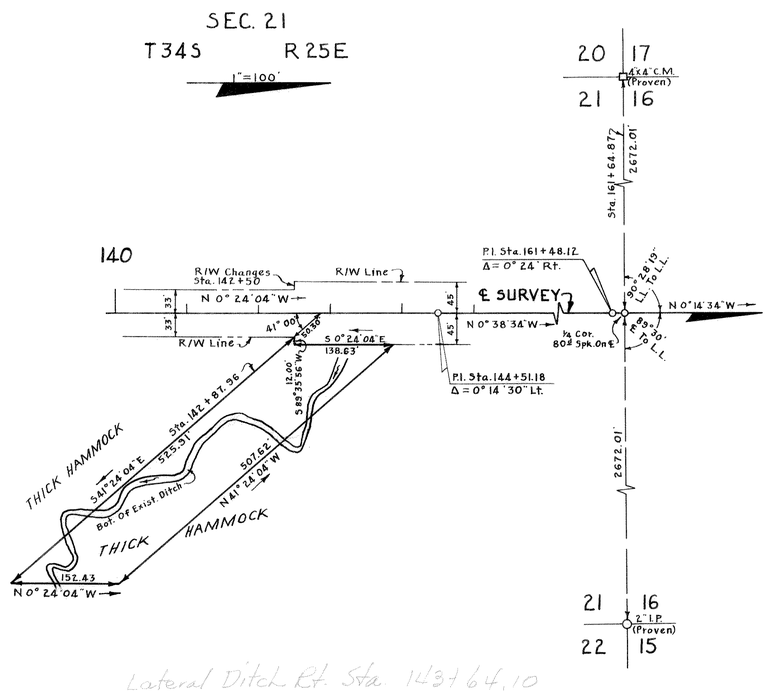

Lateral Ditch Rt. Sta. 143+64.10

BORROW PIT Nº 1 (REVISED)

No Drain Req'd.

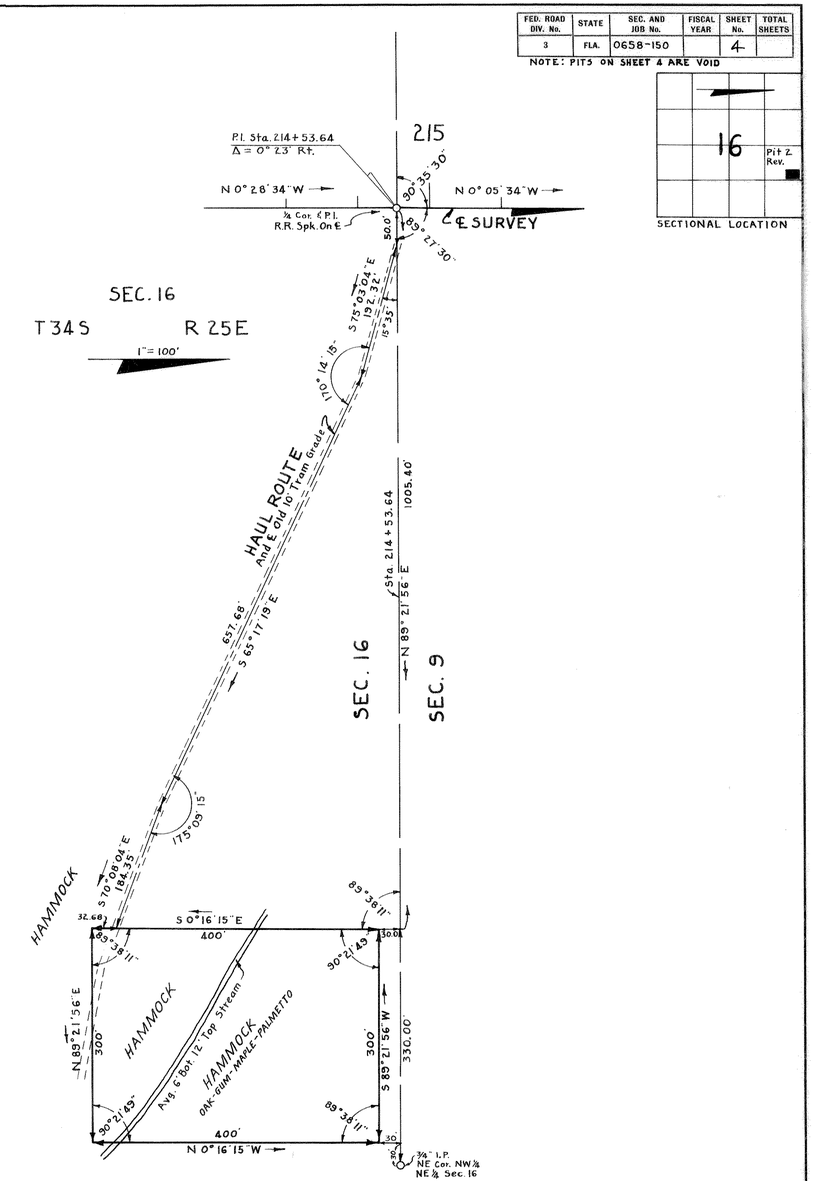

BORROW PIT Nº 2 (REVISED)

No Drain Req'd.

BORROW PITS

Plotted From Loose Leaf Field Notes Dated April 29, 1957 & May 1, 1957

STATE OF FLORIDA
STATE ROAD DEPARTMENT

RIGHT OF WAY MAP

SECTION No. 0658-150 S.H. 4

ROAD No. S-35-A HARDEE COUNTY

SCALE 1"=	NAMES	DATES	APPROVED BY
DRAWN	H.W.	5-6-57	D. M. Johnson — DIVISION ENGINEER
TRACED	H.W.	5-7-57	Clayton Buchanan for — STATE HIGHWAY ENGINEER 5-20-57
INDEXED			
REVISED			
REVISED			
CHECKED:	E.E.I.	5-10-57	