FED. ROAD DIV. No.	STATE	PROJECT No.	FISCAL YEAR	SHEET No.
3	FLA.	06540-2602		1

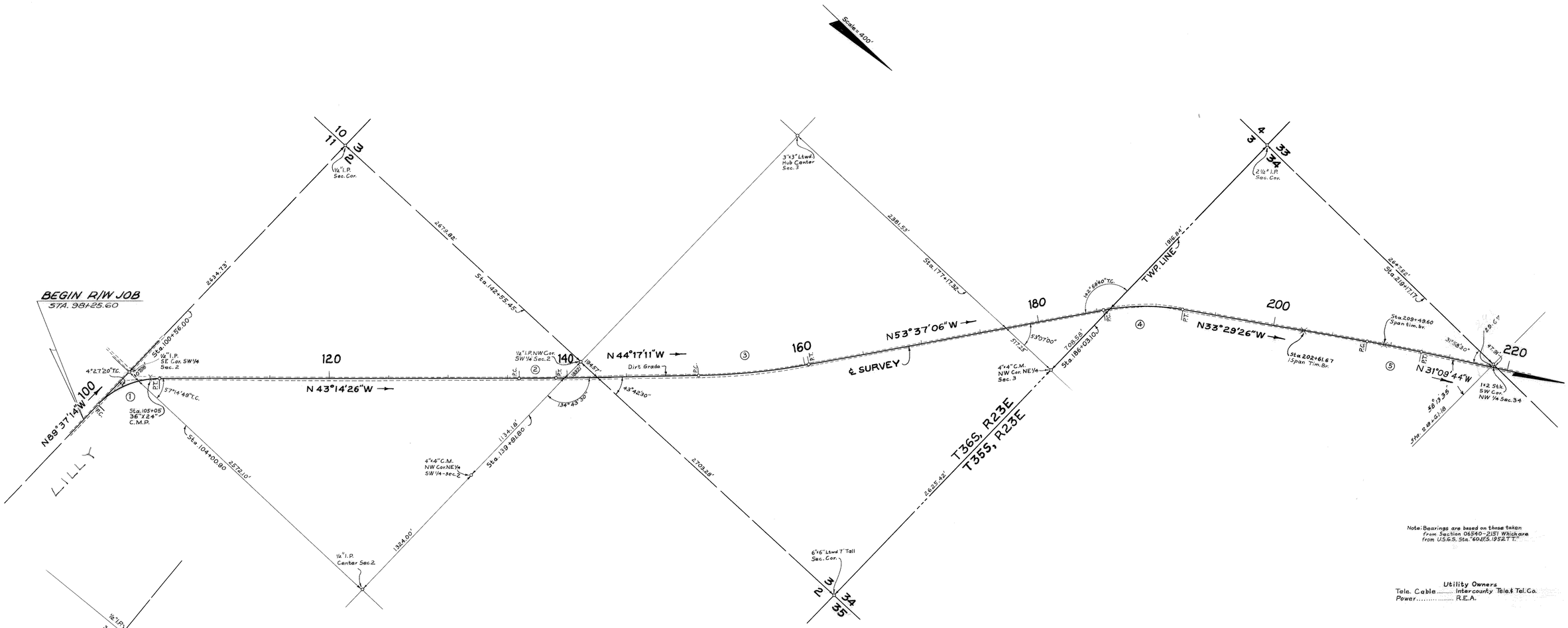

Note: Bearings are based on those taken from Section 06540-2151 Whichare from U.S.G.S. Sta. "60 U.S. 1952 T.T."

Utility Owners
Tele. Cable..... Intercounty Tele.& Tel.Co.
Power..... R.E.A.

KEY MAP "A"
LILLY TO CASTELLIA

Topog plotted from field book Nº 518955
Align.℄ land ties plotted from F.B. Nº 622042

STATE OF FLORIDA
STATE ROAD DEPARTMENT

RIGHT OF WAY MAP

STATE ROAD No. S-665 HARDEE COUNTY

	By	Date	Approved By	Date
Drawn	R.H.C.	6-5-63	D. M. Johnson — District Engineer	
Traced	C.U.K.	6-12-63		
Checked	W.J.P.	6-18-63		
Compared	W.J.P.	11-14-63	Engineer of Rights of Way	
Indexed			State Highway Engineer	12-17-63

Revision	By	Date

SECTION 06540-2602 SHEET 1 OF

FED. ROAD DIV. No.	STATE	PROJECT No.	FISCAL YEAR	SHEET No.
3	FLA.	06540-2602		2

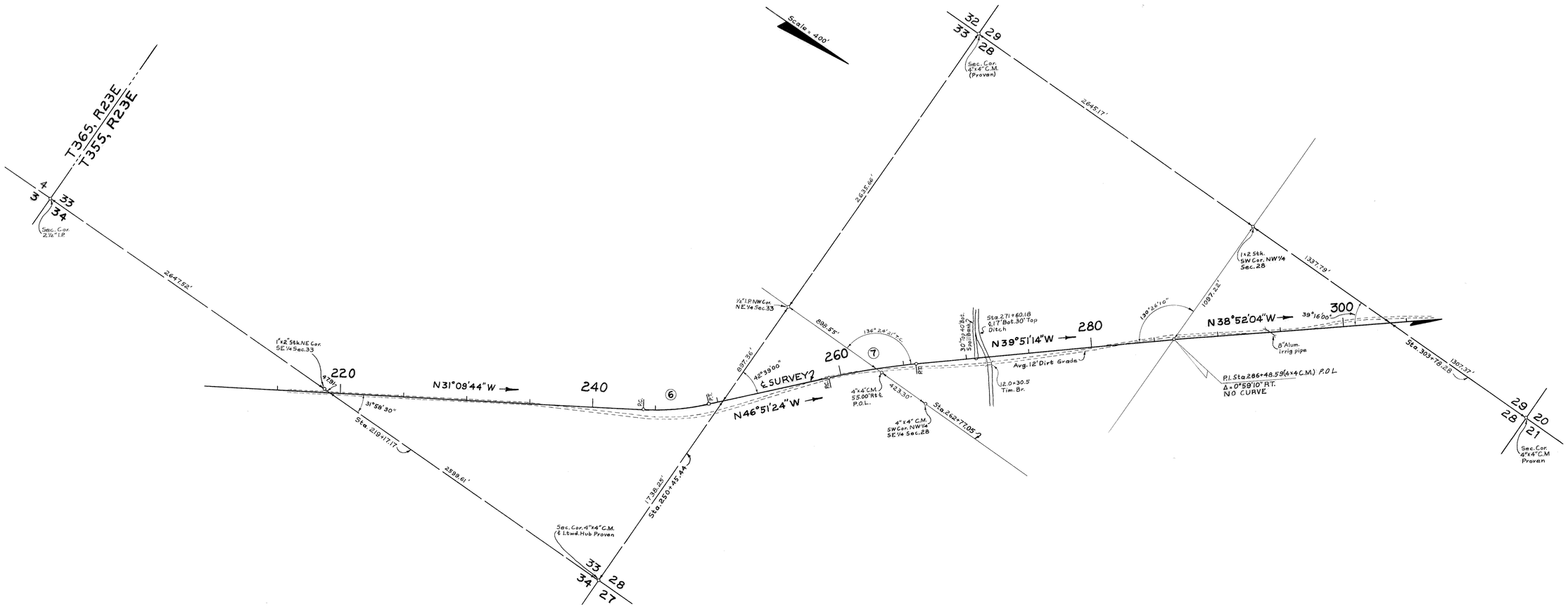

CURVE Nº 6
P.I. Sta. 246+67.19
Δ=15°41'40" Lt.
D=3°00'
T=263.22'
L=523.15'
R=1909.86'
P.C. Sta. 244+03.97
P.T. Sta. 249+27.12

CURVE Nº 7
P.I. Sta. 262+51.77
Δ=7°00'10" Rt.
D=1°00
T=350.58'
L=700.28'
R=5729.58'
P.C. Sta. 259+01.19
P.T. Sta. 266+01.47

P.I. Sta. 286+48.59
Δ=0°59'10" Rt.
NO CURVE

KEY MAP "B"

LILLY TO CASTELLIA

STATE OF FLORIDA
STATE ROAD DEPARTMENT

RIGHT OF WAY MAP

STATE ROAD No. S-665 HARDEE COUNTY

	By	Date	Approved by	Date
Drawn	R.H.C.	6-10-63	B. M. Johnson — District Engineer	
Traced	C.U.K.	6-13-63		
Checked	W.J.P.	6-18-63		
Compared	W.J.P.	11-14-63	Engineer of Rights of Way	
Indexed			for State Highway Engineer	12-17-63

Revision	By	Date

SECTION. 06540-2602 SHEET 2 OF

FED. ROAD DIV. No.	STATE	PROJECT No.	FISCAL YEAR	SHEET No.
3	FLA.	06540-2602		3

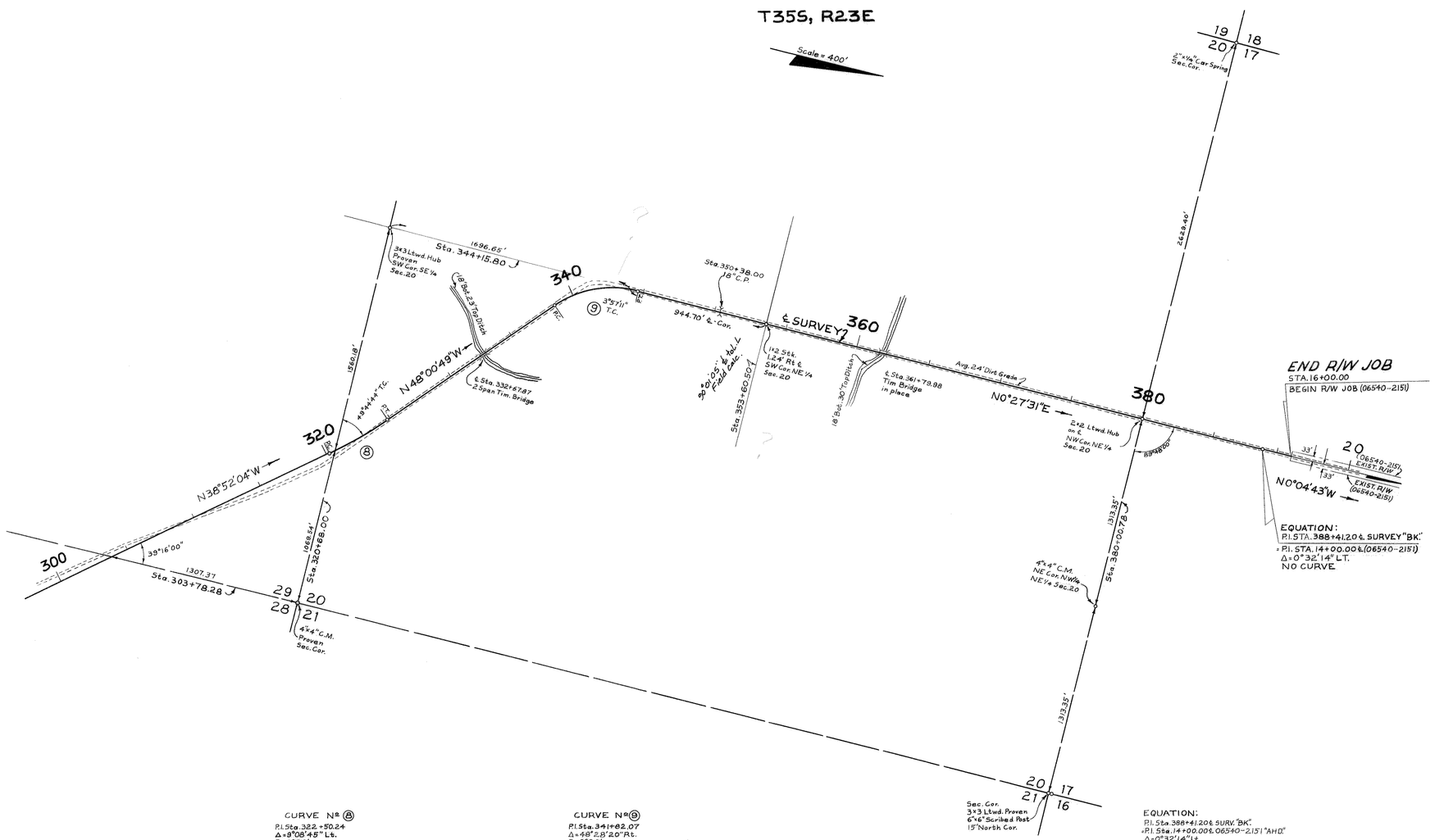

CURVE Nº ⑧
P.I. Sta. 322+50.24
Δ = 8°08'48" Lt.
D = 2°00'
T = 228.13'
L = 457.29'
R = 2864.79'
P.C. Sta. 320+21.11
P.T. Sta. 324+78.40

CURVE Nº ⑨
P.I. Sta. 341+82.07
Δ = 48°28'20" Rt.
D = 8°00'
T = 322.42'
L = 605.90'
R = 716.20'
P.C. Sta. 338+59.65
P.T. Sta. 344+65.55

KEY MAP "C"

LILLY TO CASTELLIA

STATE OF FLORIDA
STATE ROAD DEPARTMENT

RIGHT OF WAY MAP

STATE ROAD No. S-665 HARDEE COUNTY

	BY	DATE	APPROVED BY	DATE
DRAWN	R.H.C.	6-10-63	H. M. Johnson — DISTRICT ENGINEER	
TRACED	C.U.K.	6-17-63		
CHECKED	W.J.P.	6-18-63		
COMPARED	W.J.P.	11-14-63	ENGINEER OF RIGHTS OF WAY — 12-17-63	
INDEXED			STATE HIGHWAY ENGINEER	

REVISION	BY	DATE

SECTION 06540-2602 SHEET 3 OF

FED. ROAD DIV. No.	STATE	PROJECT No.	FISCAL YEAR	SHEET No.
3	FLA.	06540-2602		4

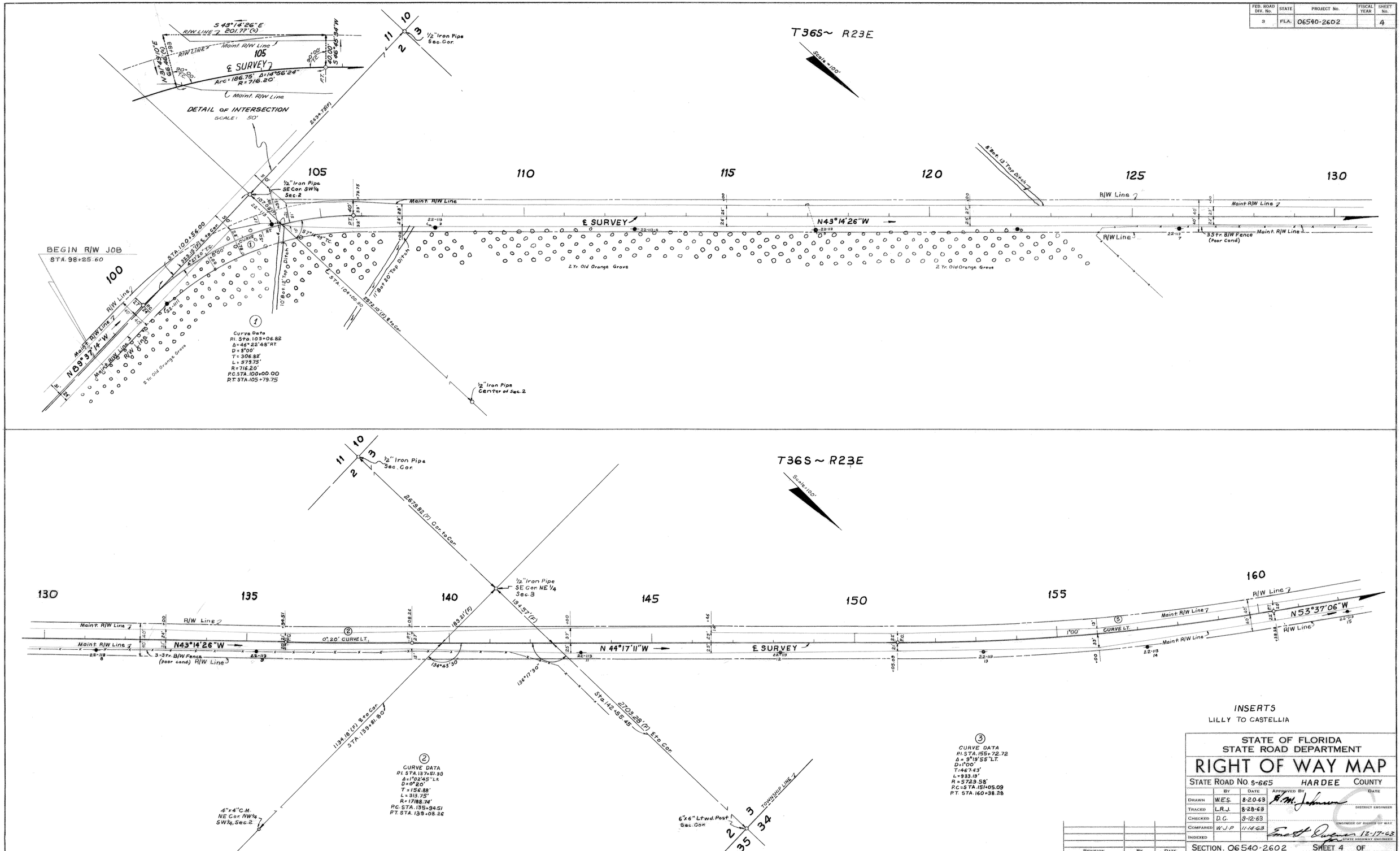

INSERTS
LILLY TO CASTELLIA

STATE OF FLORIDA
STATE ROAD DEPARTMENT

RIGHT OF WAY MAP

STATE ROAD No. S-665 HARDEE COUNTY

	BY	DATE	APPROVED BY	DATE
DRAWN	W.E.S.	8-20-63	R. M. Johnson	DISTRICT ENGINEER
TRACED	L.R.J.	8-28-63		
CHECKED	D.C.	9-12-63		ENGINEER OF RIGHTS OF WAY
COMPARED	W.J.P.	11-14-63	Ernest Dupuis	12-17-63 STATE HIGHWAY ENGINEER
INDEXED				

REVISION	BY	DATE

SECTION. 06540-2602 SHEET 4 OF

FED. ROAD DIV. No.	STATE	PROJECT No.	FISCAL YEAR	SHEET No.
3	FLA.	06540-2602		5

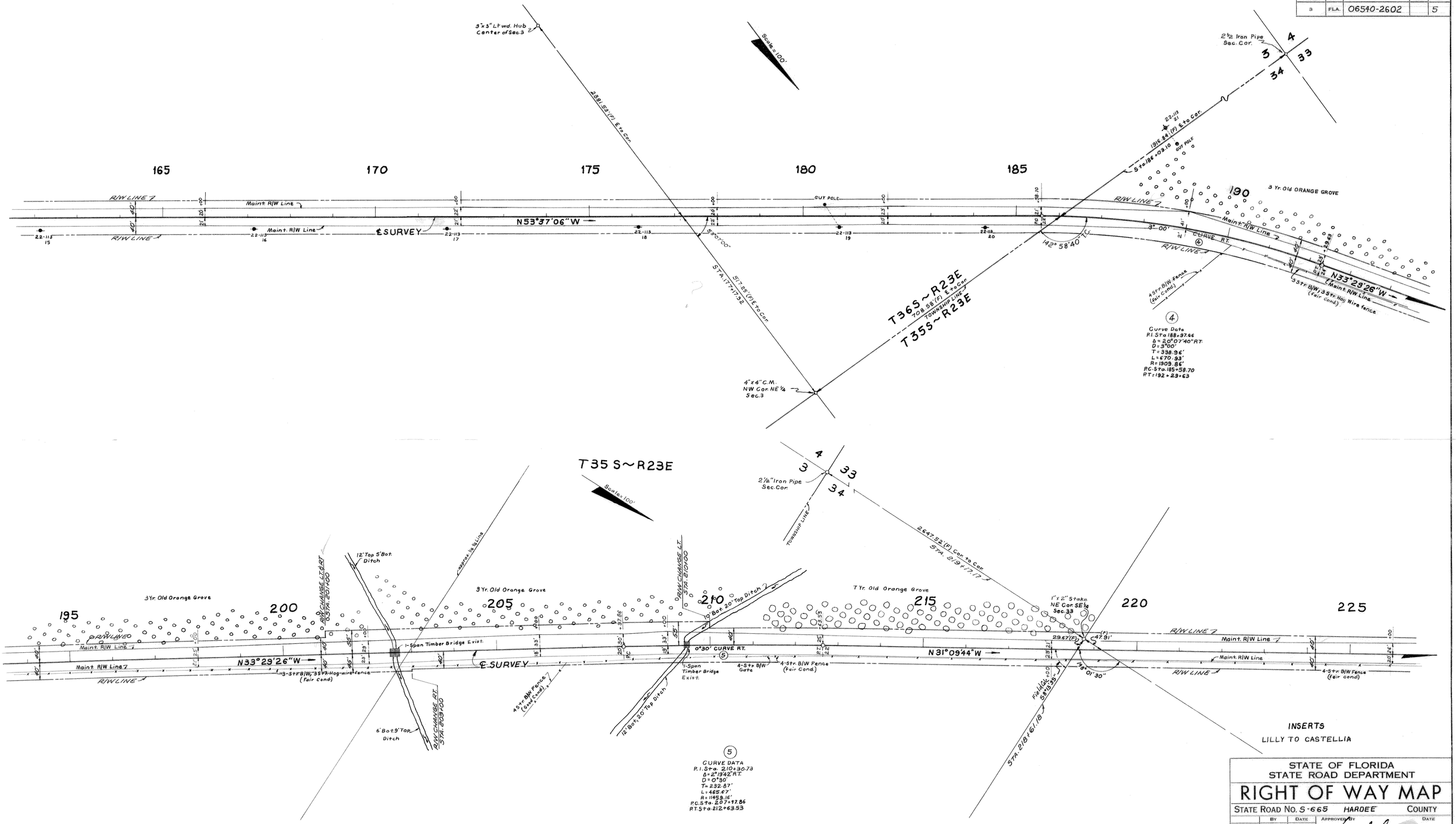

STATE OF FLORIDA
STATE ROAD DEPARTMENT

RIGHT OF WAY MAP

STATE ROAD No. S-665 HARDEE COUNTY

	BY	DATE	APPROVED BY	DATE
DRAWN	W.E.S.	8-21-63	H. M. Johnson (DISTRICT ENGINEER)	
TRACED	L.R.J.	8-30-63		
CHECKED	D.C.	9-12-63		
COMPARED	W.J.P.	11-14-63	(ENGINEER OF RIGHTS-OF-WAY)	12-17-63
INDEXED			(STATE HIGHWAY ENGINEER)	

REVISION	BY	DATE

SECTION 06540-2602 SHEET 5 OF

FED. ROAD DIV. No.	STATE	PROJECT No.	FISCAL YEAR	SHEET No.
3	FLA.	06540-2602		6

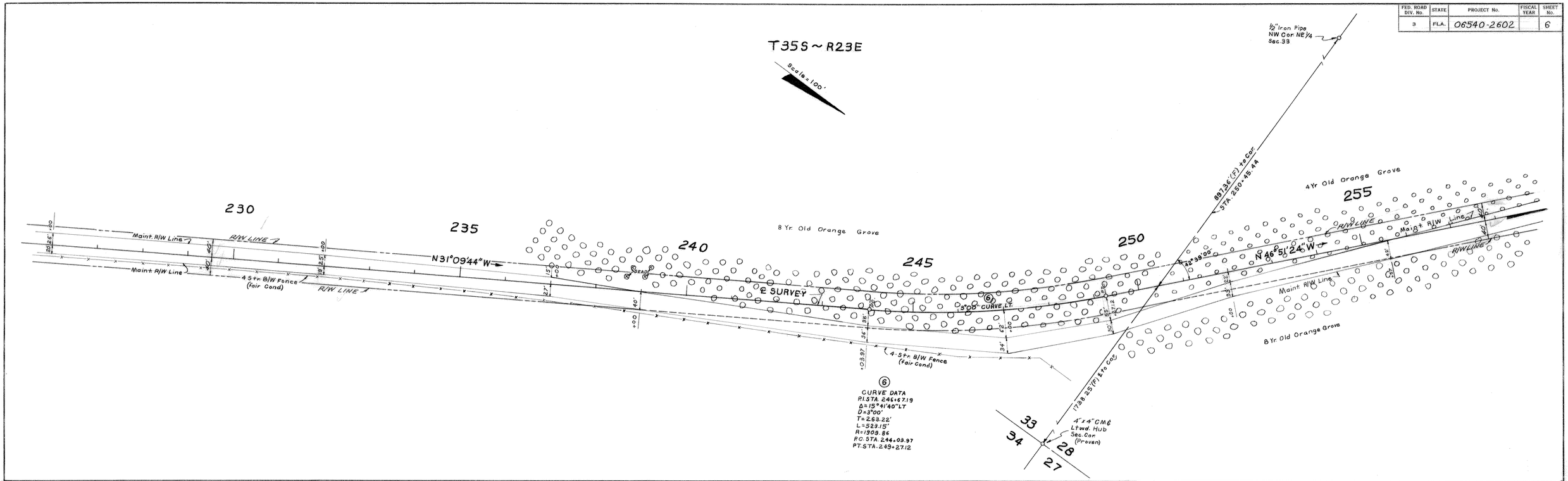

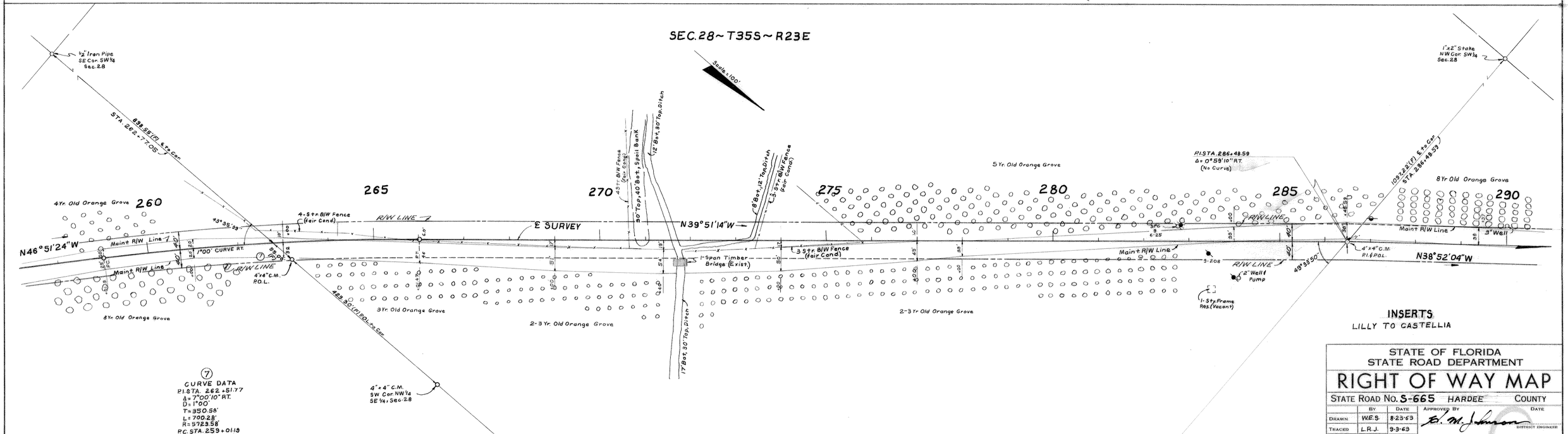

INSERTS
LILLY TO CASTELLIA

STATE OF FLORIDA
STATE ROAD DEPARTMENT

RIGHT OF WAY MAP

STATE ROAD No. S-665 HARDEE COUNTY

	BY	DATE	APPROVED BY	DATE
DRAWN	W.E.S.	8-23-63		
TRACED	L.R.J.	9-3-63	DISTRICT ENGINEER	
CHECKED	D.C.	9-12-63		
COMPARED	W.J.P.	11-14-63	ENGINEER OF RIGHTS OF WAY	12-17-63
INDEXED			for STATE HIGHWAY ENGINEER	

REVISION	BY	DATE

SECTION 06540-2602 SHEET 6 OF

FED. ROAD DIV. No.	STATE	PROJECT No.	FISCAL YEAR	SHEET No.
3	FLA.	06540-2602		7

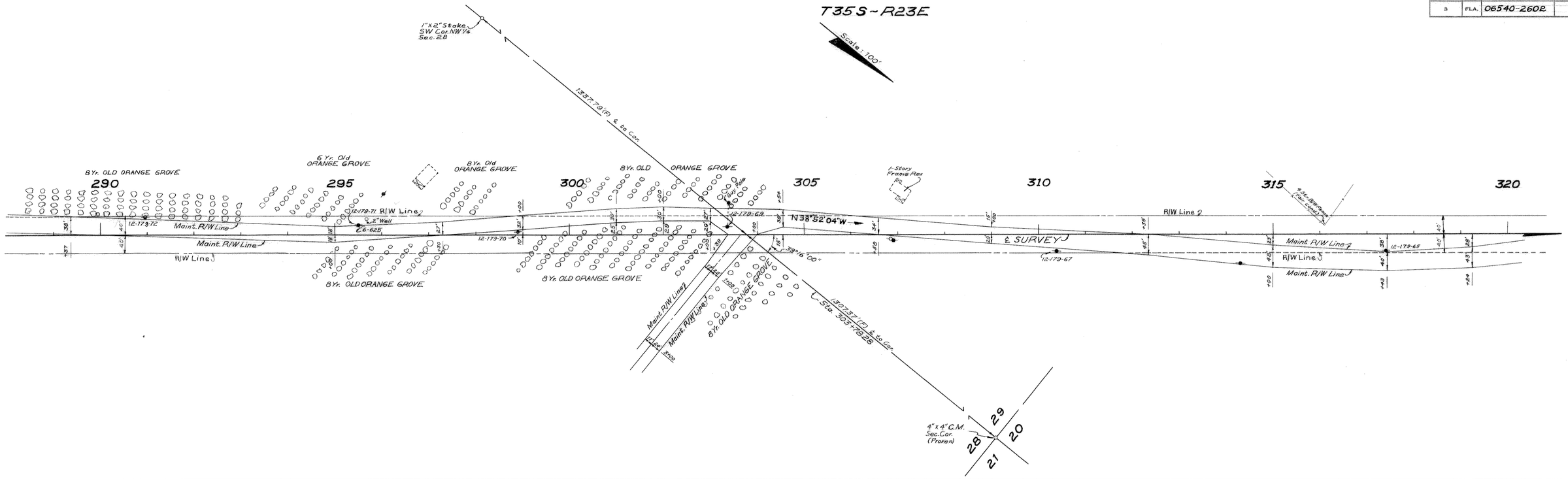

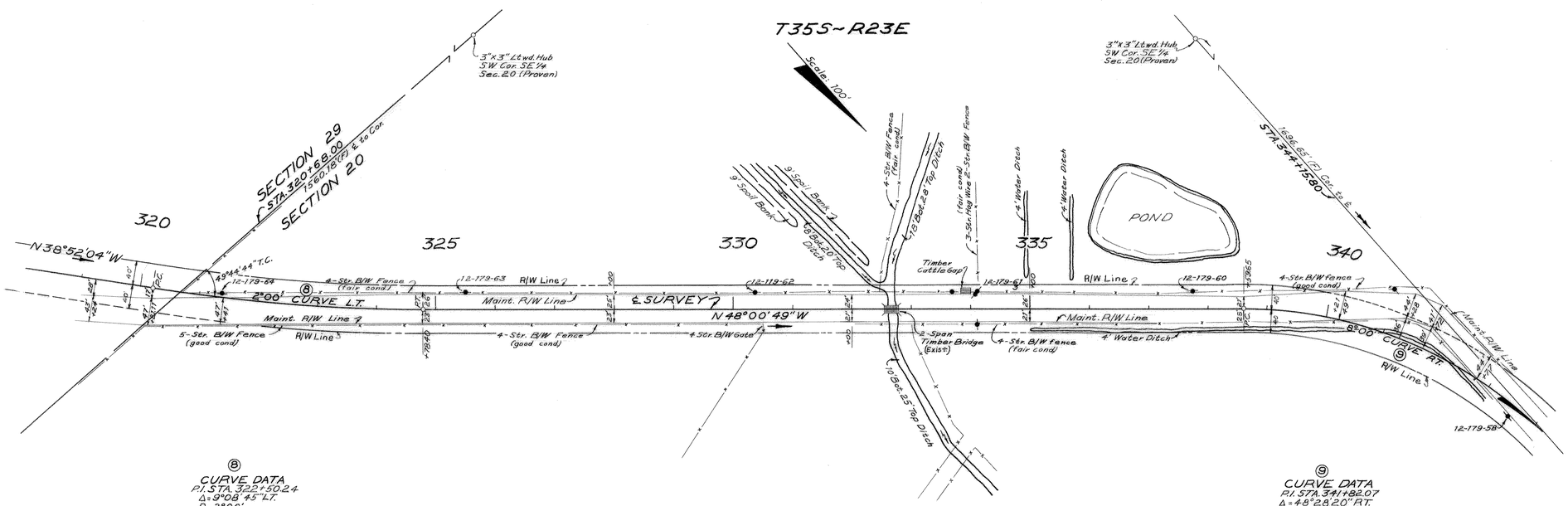

⑧
CURVE DATA
P.I. STA. 322+50.24
Δ=9°08'45" L.T.
D=2°00'
T=229.13'
L=457.29'
R=2864.79'
P.C. STA. 320+21.11
P.T. STA. 324+78.40

⑨
CURVE DATA
P.I. STA. 341+82.07
Δ=49°28'20" R.T.
D=8°00'
T=322.42'
L=605.90'
R=716.20'
P.C. STA. 338+59.65
P.T. STA. 344+65.55

INSERTS
LILLY TO CASTELLIA

REVISION	BY	DATE

STATE OF FLORIDA
STATE ROAD DEPARTMENT

RIGHT OF WAY MAP

STATE ROAD No. S-665 HARDEE, COUNTY

	BY	DATE	APPROVED BY	DATE
DRAWN	W.E.S.	9-3-63	R. M. Johnson DISTRICT ENGINEER	
TRACED	C.U.K.	9-10-63		
CHECKED	D.G.	9-12-63	ENGINEER OF RIGHTS OF WAY	
COMPARED	W.J.P.	11-14-63	12-17-63 for STATE HIGHWAY ENGINEER	
INDEXED				

SECTION 06540-2602 SHEET 7 OF

FED. ROAD DIV. No.	STATE	PROJECT No.	FISCAL YEAR	SHEET No.
3	FLA.	06540-2602		8

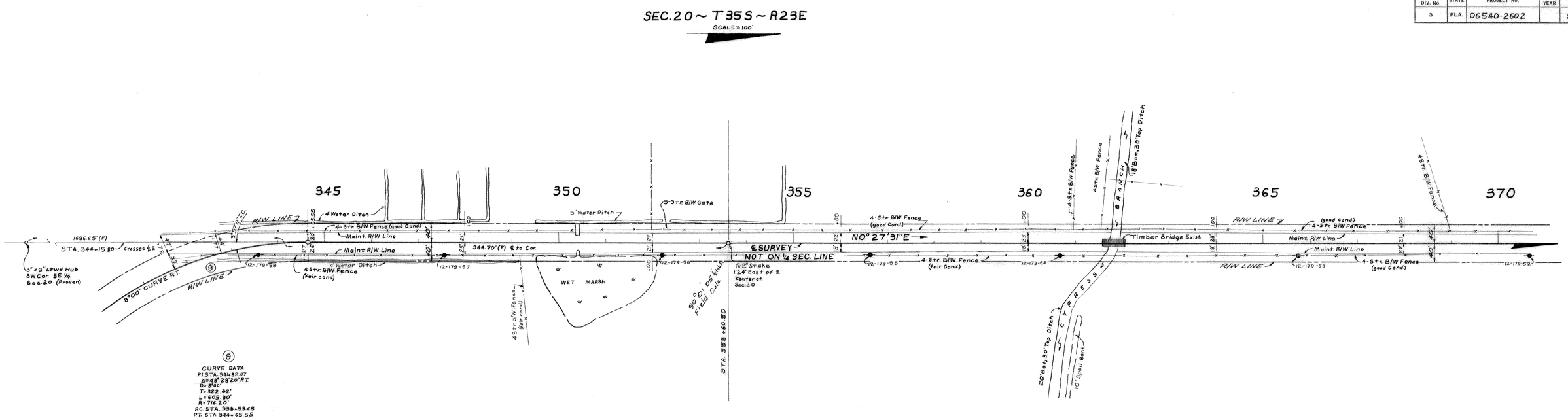

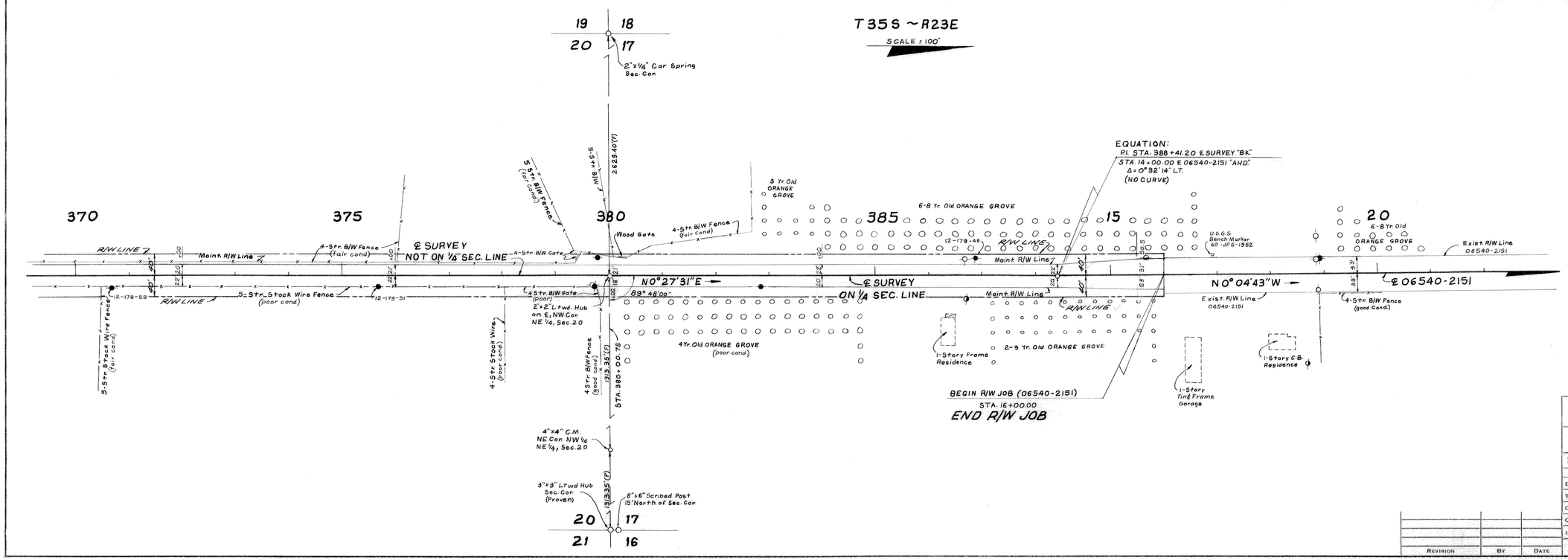

INSERTS

LILLY TO CASTELLIA

STATE OF FLORIDA
STATE ROAD DEPARTMENT

RIGHT OF WAY MAP

STATE ROAD No. S-665 HARDEE COUNTY

	BY	DATE	APPROVED BY	DATE
DRAWN	W.E.S.	9-4-63	E. M. Johnson, DISTRICT ENGINEER	
TRACED	L.R.J.	9-6-63		
CHECKED	MC	9-13-63	ENGINEER OF RIGHTS OF WAY	
COMPARED	W.J.P.	11-14-63	E. M. Green for STATE HIGHWAY ENGINEER	12-17-63
INDEXED				

REVISION	BY	DATE

SECTION 06540-2602 SHEET 8 OF