FED. ROAD DIV. No.	STATE	SEC. AND JOB No.	FISCAL YEAR	SHEET No.	TOTAL SHEETS
3	FLA.	0654-150		1	

39

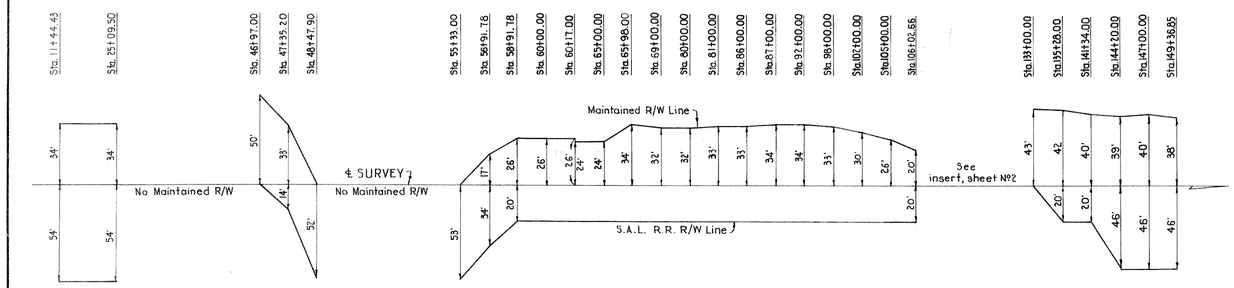

STRAIGHT-LINE DIAGRAM OF MAINTAINED R/W

TABULATION OF R/W REQUIRED			L T.	R T.
EQUATION: STA. 452+82.13 "BK" ON 0451-250 = STA. 11+44.43 "AH" ON 0654-150	TO	P.C. STA. 32+02.91	TO R.R. R/W LINE	33'
P.C. STA. 32+02.91	TO	EQUATION: P.C. STA. 149+36.85 "BK" ON 0654-150 = P.C. STA. 149+53.82 "AH" ON 0600-104	33'	33'

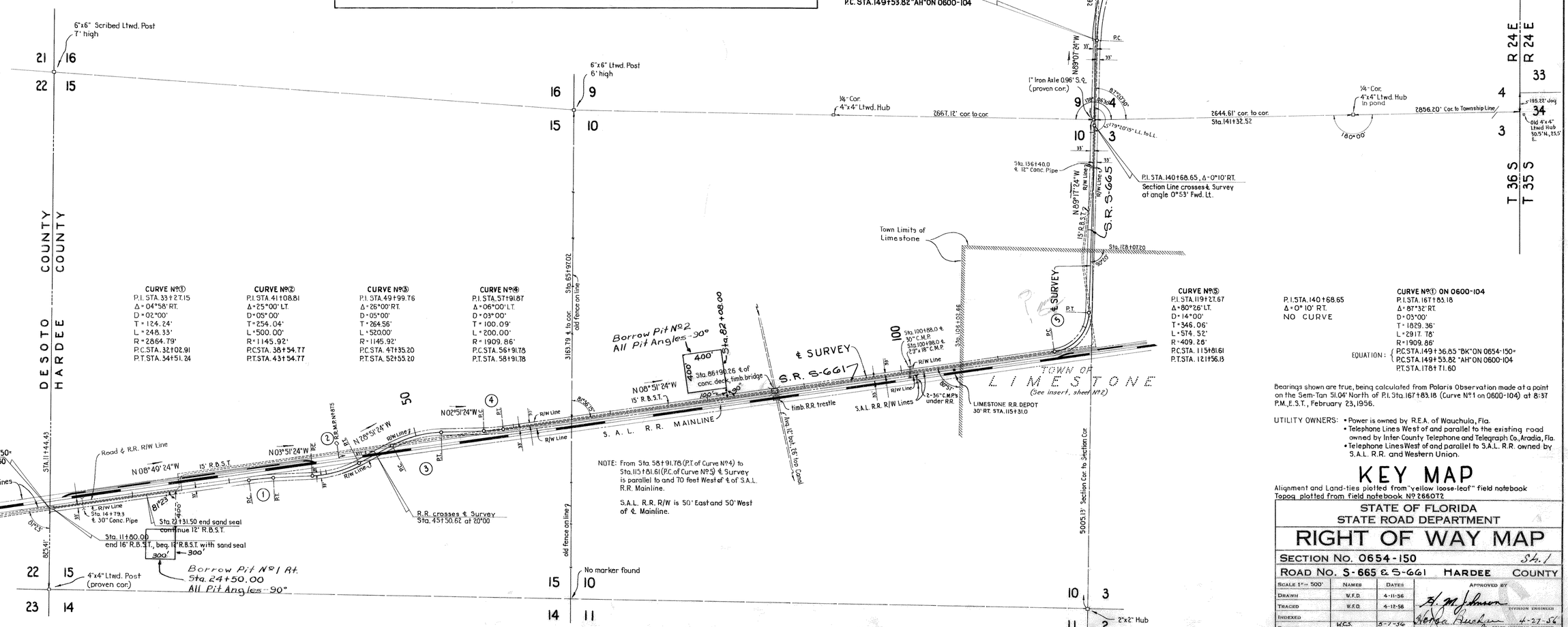

STATE OF FLORIDA
STATE ROAD DEPARTMENT

RIGHT OF WAY MAP

SECTION No. 0654-150 Sh. 1

ROAD No. S-665 & S-661 HARDEE COUNTY

SCALE 1" = 500'	NAMES	DATES	APPROVED BY
DRAWN	W.F.D.	4-11-56	B. M. Johnson — DIVISION ENGINEER
TRACED	W.F.D.	4-12-56	
INDEXED			
REVISED	W.C.S.	5-7-56	Roy A. Huckin for STATE HIGHWAY ENGINEER 4-27-56
REVISED			
CHECKED:	E.E.I.	4-17-56	

FED. ROAD DIV. No.	STATE	SEC. AND JOB No.	FISCAL YEAR	SHEET No.	TOTAL SHEETS
3	FLA.	0654-150		2	

40

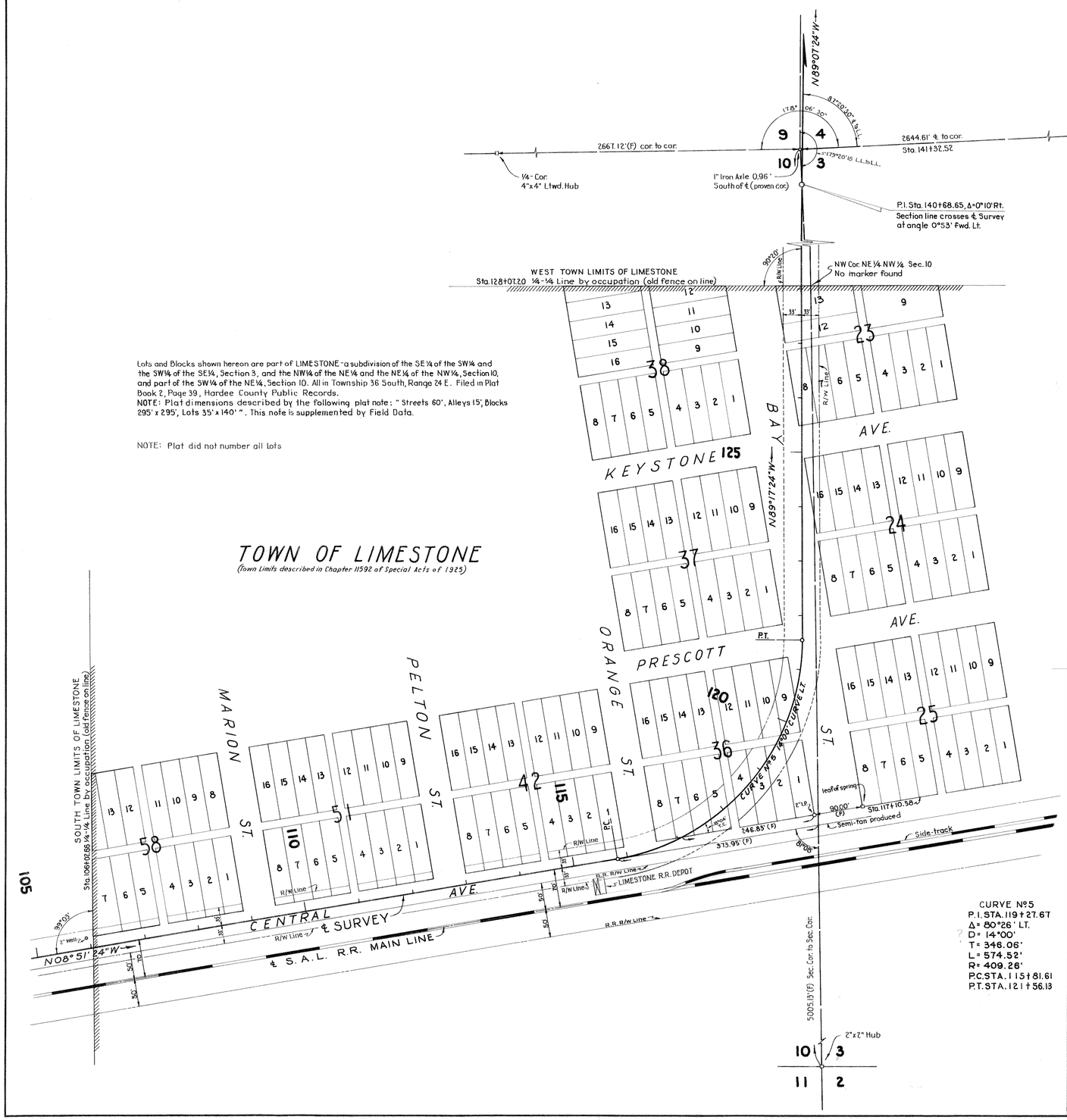

Lots and Blocks shown hereon are part of LIMESTONE - a subdivision of the SE¼ of the SW¼ and the SW¼ of the SE¼, Section 3, and the NW¼ of the NE¼ and the NE¼ of the NW¼, Section 10, and part of the SW¼ of the NE¼, Section 10. All in Township 36 South, Range 24 E. Filed in Plat Book 2, Page 39, Hardee County Public Records.
NOTE: Plat dimensions described by the following plat note: " Streets 60', Alleys 15', Blocks 295' x 295', Lots 35' x 140' ". This note is supplemented by Field Data.

NOTE: Plat did not number all lots

T 36 S , R 24 E

Scale: 1"=100'

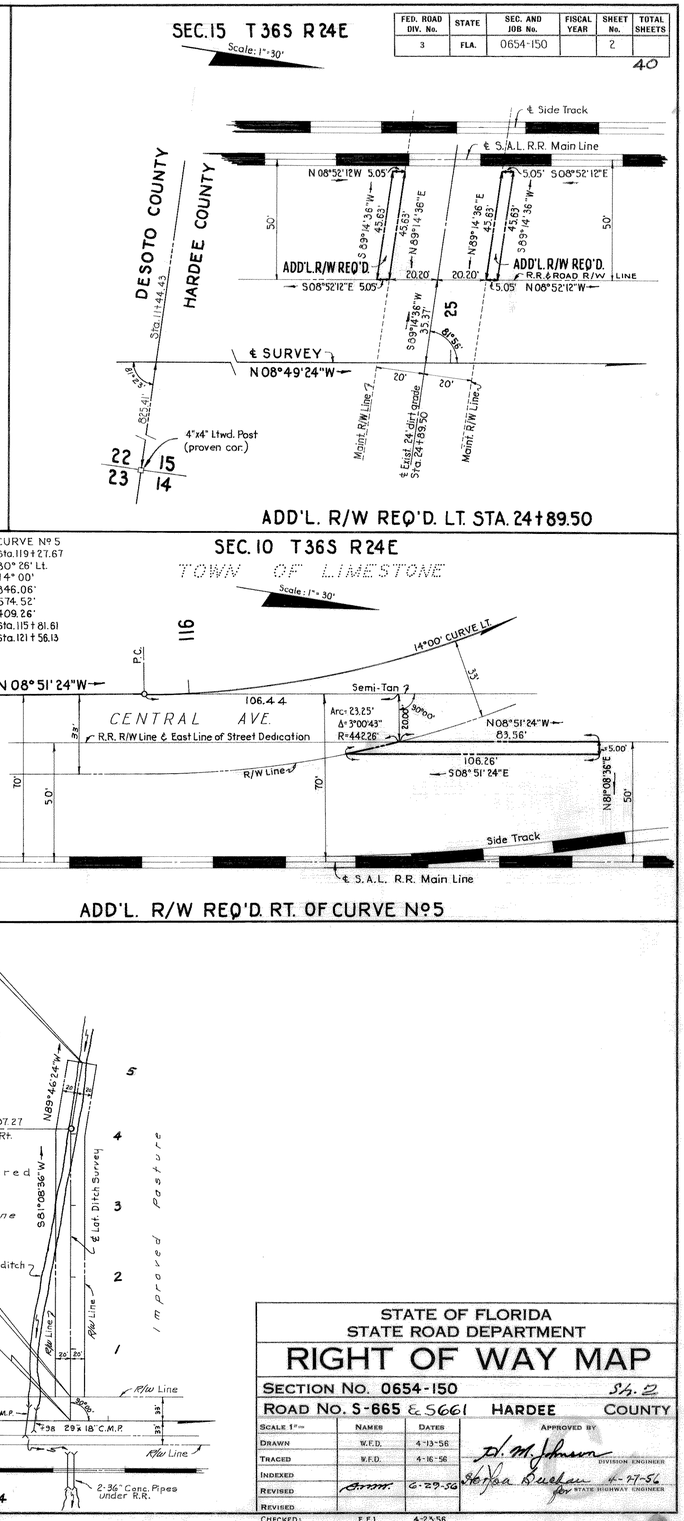

STATE OF FLORIDA
STATE ROAD DEPARTMENT

RIGHT OF WAY MAP

SECTION No. 0654-150 Sh. 2

ROAD No. S-665 & S661 HARDEE COUNTY

SCALE 1"=	NAMES	DATES	APPROVED BY
DRAWN	W.F.D.	4-13-56	D. M. Johnson DIVISION ENGINEER
TRACED	W.F.D.	4-16-56	
INDEXED			
REVISED	[illegible]	6-29-56	[illegible] for STATE HIGHWAY ENGINEER 4-27-56
REVISED			
CHECKED:	E.E.I.	4-23-56	

105