FED. ROAD DIV. No.	STATE	SEC. AND JOB No.	FISCAL YEAR	SHEET No.	TOTAL SHEETS
3	FLA.	0652 - 250		1	

31

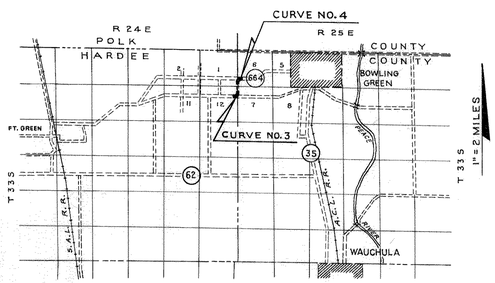

VICINITY MAP
Curves No. 3 & 4 indicate new curves for R/W.

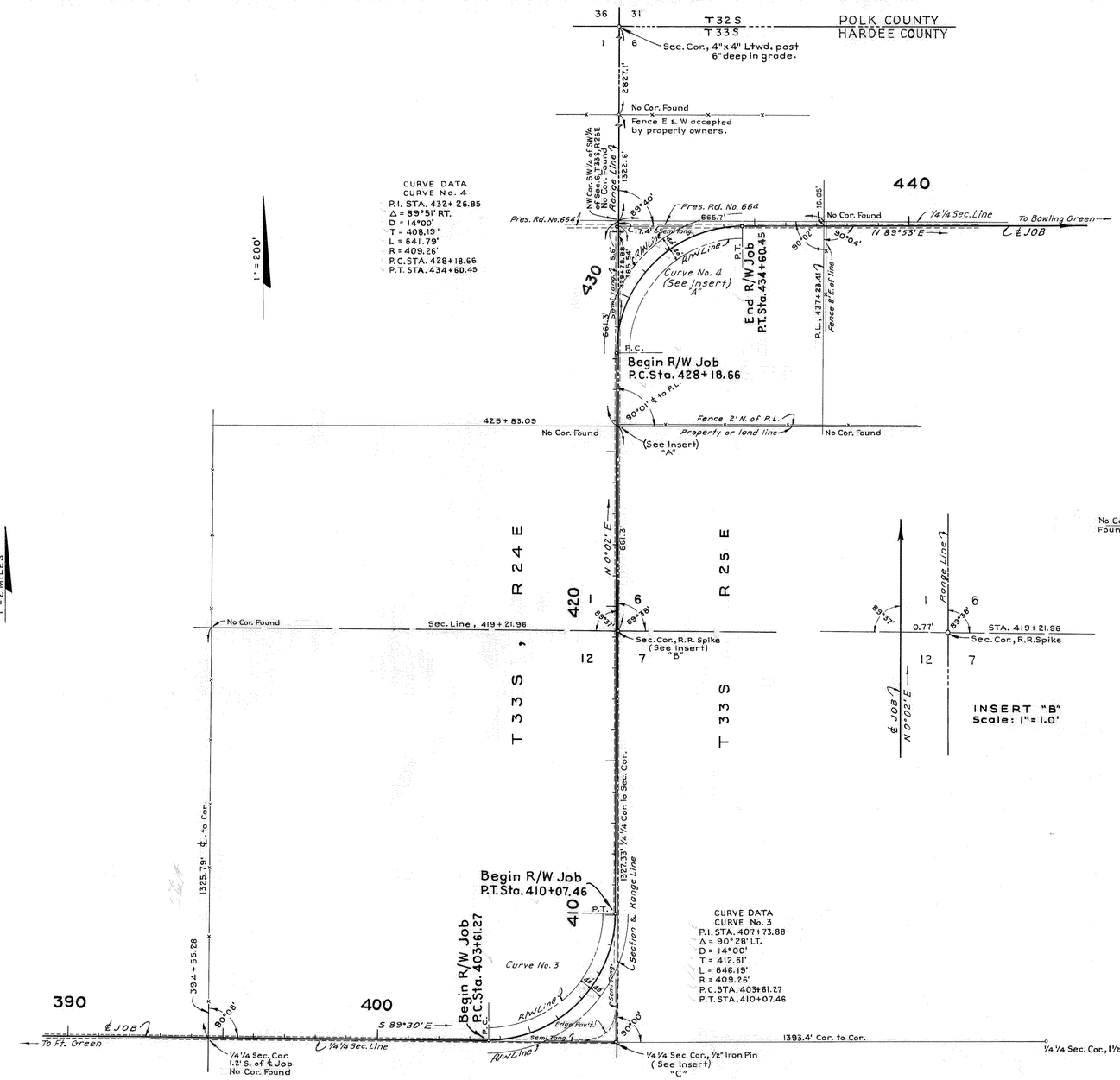

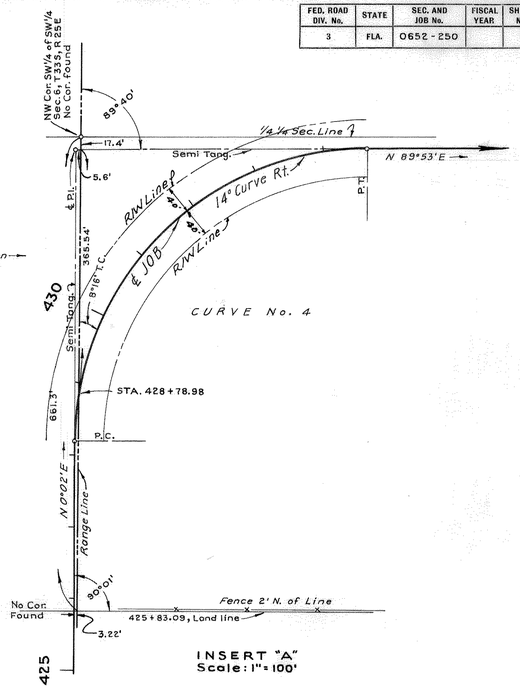

All bearings shown are true bearings calculated from Polaris observation at Sta. 407+73.88 on August 24, 1950 at 10:00 P.M. E.S.T.

RIGHT OF WAY WIDTH REQ'D.
P.C. Sta. 403+61.27 to P.T. Sta. 410+07.46
40' Lt. (N.W.) and 40' Rt. (S.E.)
P.C. Sta. 428+18.66 to P.T. Sta. 434+60.45
40' Lt. (N.W.) and 40' Rt. (S.E.)

STATE OF FLORIDA
STATE ROAD DEPARTMENT

RIGHT OF WAY MAP

SECTION No. 0652-250 Sh. 1

ROAD No. 664 HARDEE COUNTY

SCALE 1" = AS SHOWN	NAMES	DATES	APPROVED BY
DRAWN	B.E.C.	8-29-50	DIVISION ENGINEER
TRACED	B.E.C.	8-30-50	
INDEXED			
REVISED		9-25-50	STATE HIGHWAY ENGINEER
REVISED			
Checked	E.E.I.	9-5-50	