FED. ROAD DIV. NO.	STATE	PROJECT NO.	FISCAL YEAR	SHEET NO.
3	FLA.	06503-2601		1

See Insert Sheet 3 | See Insert Sheet 4 | See Insert Sheet 5 | See Insert Sheet 6 | See Insert Sheet 7

STA. 371+00 | STA. 379+00 | STA. 420+00 | STA. 461+00

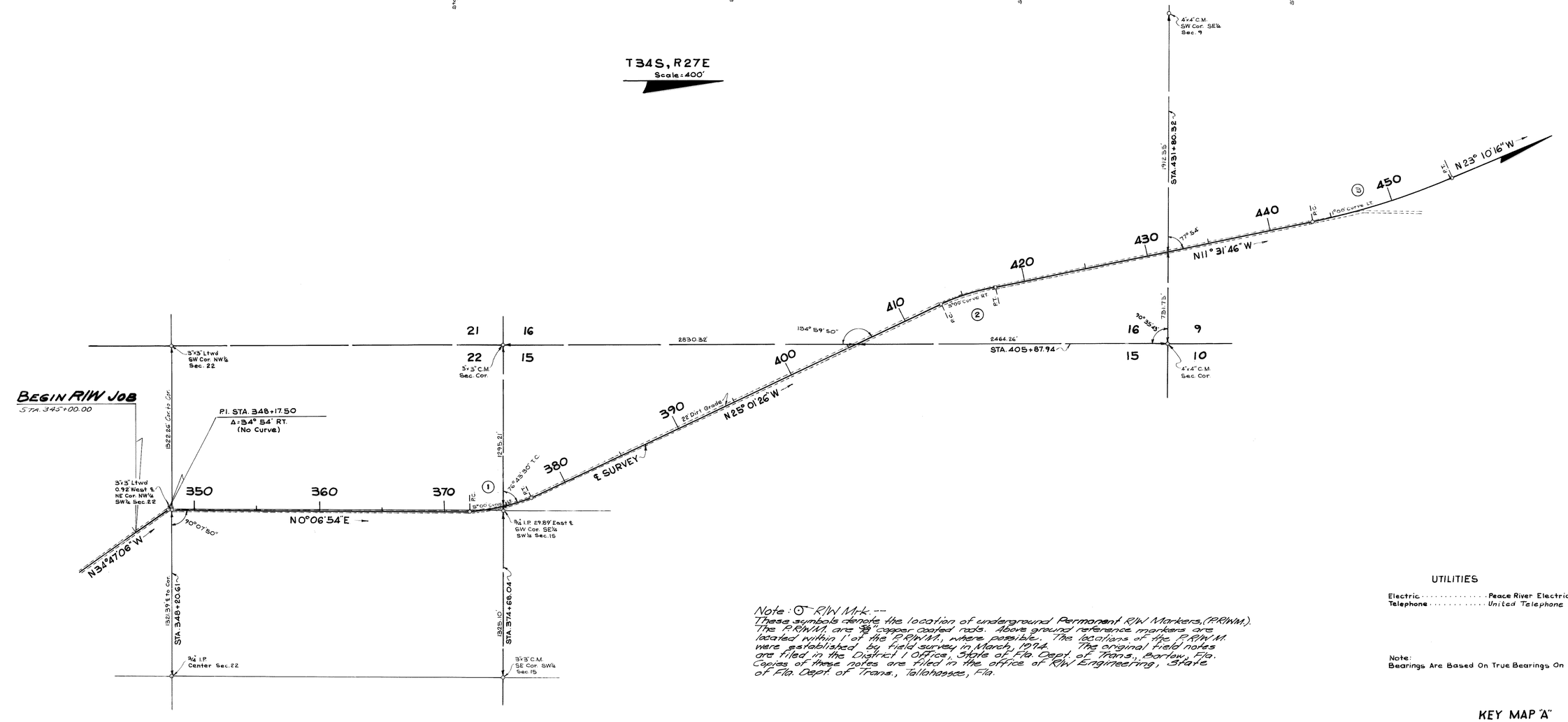

Note: ⊙ R/W Mrk. --
These symbols denote the location of underground Permanent R/W Markers, (PRWM). The P.R.W.M. are ⅝" copper coated rods. Above ground reference markers are located within 1' of the P.R.W.M., where possible. The locations of the P.R.W.M. were established by field survey in March, 1974. The original field notes are filed in the District 1 Office, State of Fla. Dept. of Trans., Bartow, Fla. Copies of these notes are filed in the office of R/W Engineering, State of Fla. Dept. of Trans., Tallahassee, Fla.

① CURVE DATA
P.I. STA. 374+60.94
Δ=25° 08' 20" LT.
D=3° 00'
T=255.50'
L=502.78'
R=1145.92'
P.C. STA. 372+05.44
P.T. STA. 377+08.22

② CURVE DATA
P.I. STA. 415+46.75
Δ=13° 29' 40" RT
D=3° 00'
T=225.95'
L=449.81'
R=1909.86'
P.C. STA. 413+20.80
P.T. STA. 417+70.61

③ CURVE DATA
P.I. STA. 449+30.64
Δ=11° 38' 30" LT.
D=1° 00'
T=584.09'
L=1164.17'
R=5729.58'
P.C. STA. 443+46.55
P.T. STA. 455+10.72

UTILITIES
Electric ..... Peace River Electric Co-op
Telephone ..... United Telephone Company

Note:
Bearings Are Based On True Bearings On 06503-201

KEY MAP "A"
PARNELL ROAD

Topog. Plotted From F.B. 742541
Align., Land Ties & Maint. R/W Plotted From F.B. 851420

STATE OF FLORIDA
STATE ROAD DEPARTMENT

RIGHT OF WAY MAP

STATE ROAD NO. S-671 HARDEE COUNTY

	BY	DATE	APPROVED BY	DATE
DRAWN	L.R.J.	3-3-67		
TRACED	L.R.J.	4-3-67		
CHECKED	D.C.	4-20-67		8-25-70
COMPARED				
INDEXED				

DISTRICT ENGINEER
ENGINEER OF RIGHTS OF WAY
STATE HIGHWAY ENGINEER

REVISION	BY	DATE
R.P.W.M. No's	M.L.O.	1-17-75

SECTION 06503-2601 SHEET 1 OF

FED. ROAD DIV. NO.	STATE	PROJECT NO.	FISCAL YEAR	SHEET NO.
3	FLA.	06503-2601		2

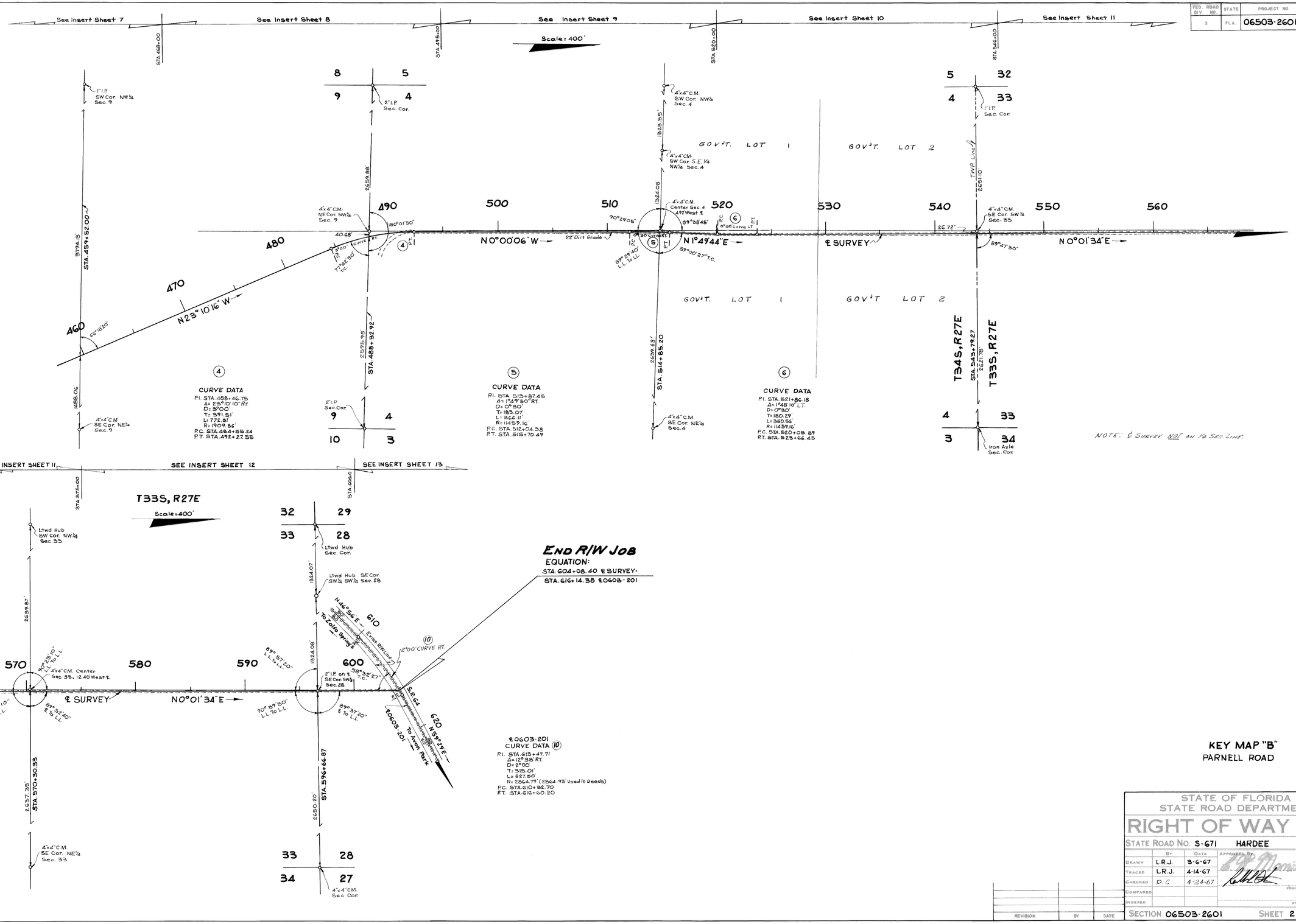

KEY MAP "B"
PARNELL ROAD

STATE OF FLORIDA
STATE ROAD DEPARTMENT

RIGHT OF WAY MAP

STATE ROAD NO. S-671 HARDEE COUNTY

	BY	DATE	APPROVED BY	DATE
DRAWN	L.R.J.	3-6-67		
TRACED	L.R.J.	4-14-67	DISTRICT ENGINEER	
CHECKED	D.C.	4-24-67		8-25-70
COMPARED			ENGINEER OF RIGHTS OF WAY	
INDEXED			STATE HIGHWAY ENGINEER	

REVISION	BY	DATE

SECTION 06503-2601 SHEET 2 OF

FED. ROAD DIV. NO.	STATE	PROJECT NO.	FISCAL YEAR	SHEET NO.
3	FLA.	06503-2601		3

SEC. 22, T34S, R27E

SCALE: 50'

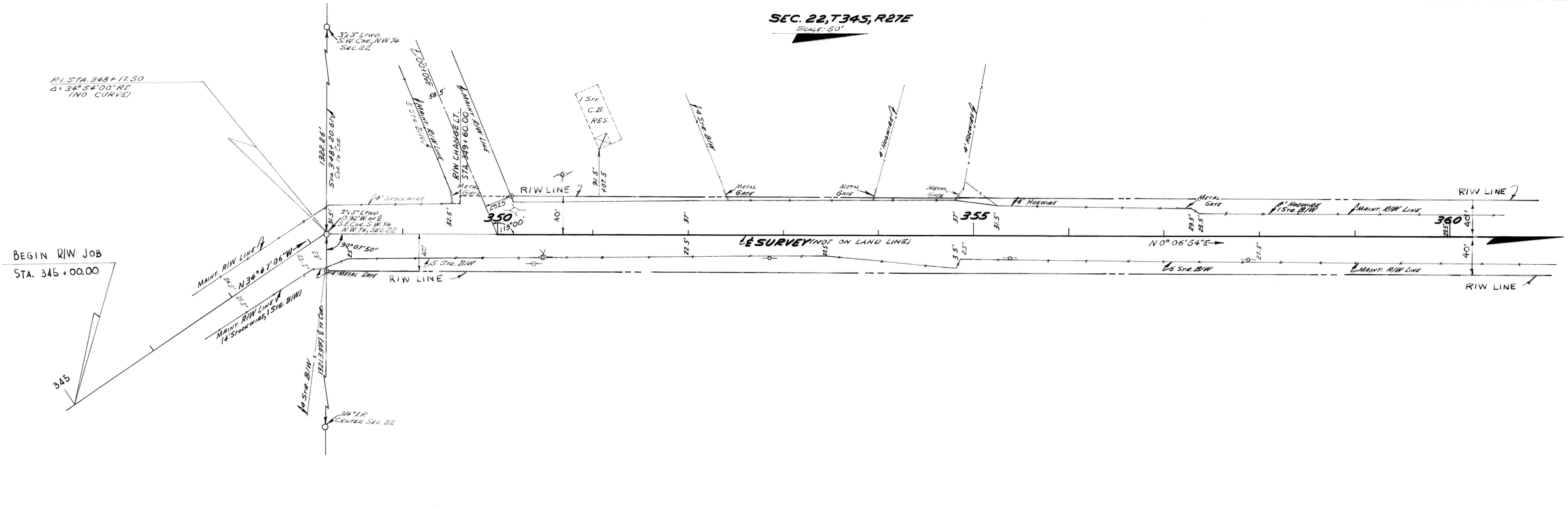

SEC. 22, T34S, R27E

SCALE: 50'

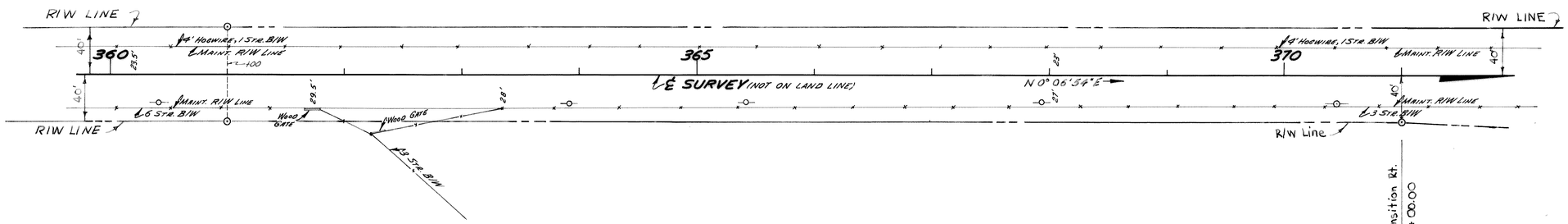

Note: ⊙ R/W Mrk. — Symbol For Permanent R/W Marker See Sheet No. 1 For Details

INSERT PARNELL ROAD

(F) INDICATES FIELD DIMENSION

STATE OF FLORIDA
STATE ROAD DEPARTMENT

RIGHT OF WAY MAP

STATE ROAD NO. S-671 HARDEE COUNTY

	BY	DATE	APPROVED BY	DATE
DRAWN	L.R.J.	3-7-67		
TRACED	R.L.H.	3-31-67	DISTRICT ENGINEER	
CHECKED	D.C.	4-24-67		9-22-71
COMPARED	R. Cannon	9-16-71	ENGINEER OF RIGHTS OF WAY	
INDEXED			STATE HIGHWAY ENGINEER	

REVISION	BY	DATE
R/W & ℄ Note	MLO	1-17-76

SECTION 06503-2601 SHEET 3 OF

FED. ROAD DIV. NO.	STATE	PROJECT NO.	FISCAL YEAR	SHEET NO.
3	FLA.	06503-2601		4

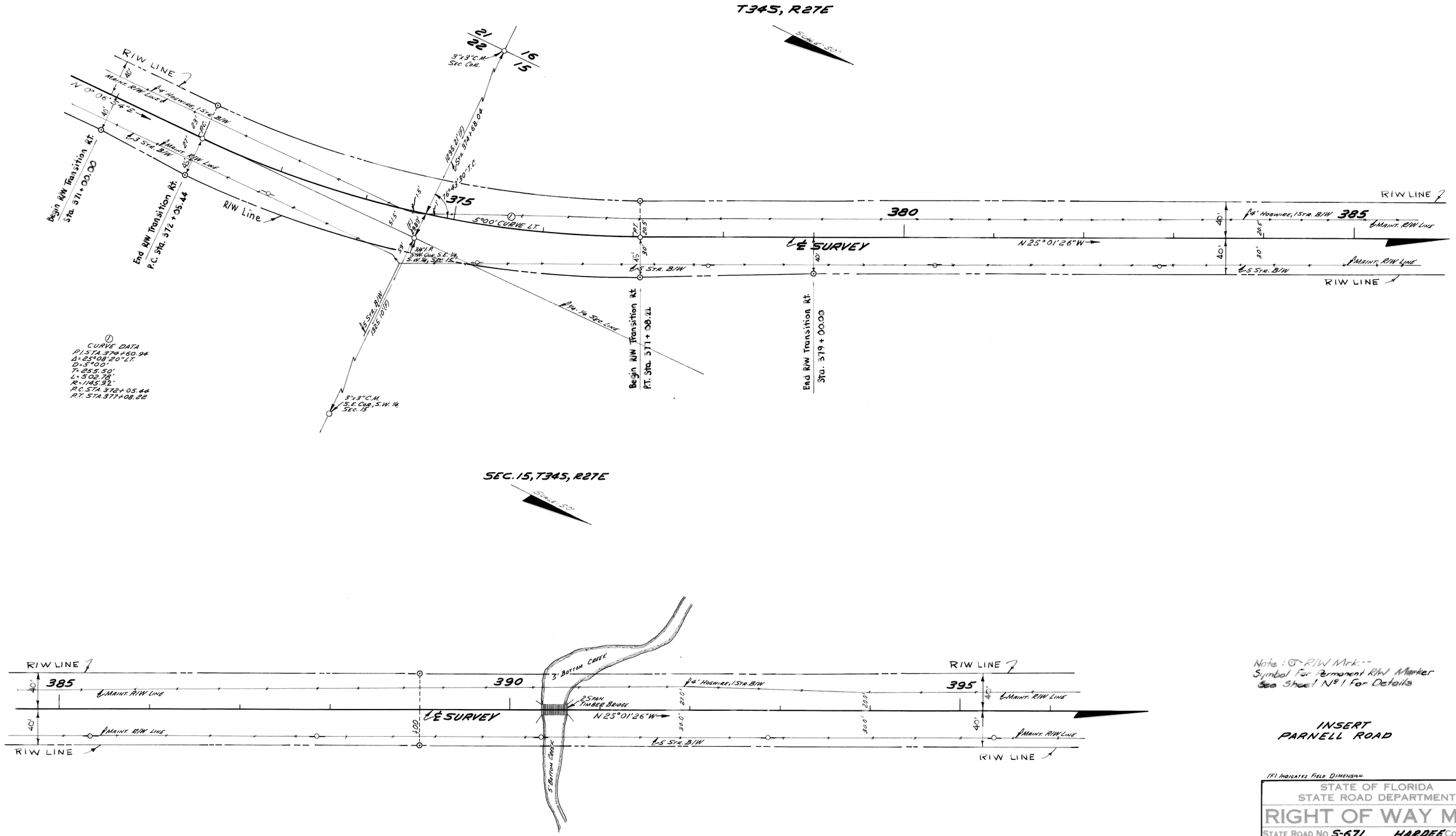

Note: ⊙ R/W Mrk.--
Symbol For Permanent R/W Marker
See Sheet No 1 For Details

INSERT
PARNELL ROAD

(F) INDICATES FIELD DIMENSION.

STATE OF FLORIDA
STATE ROAD DEPARTMENT

RIGHT OF WAY MAP

STATE ROAD NO. S-671 HARDEE COUNTY

	BY	DATE	APPROVED BY	DATE
DRAWN	L.R.J.	3-8-67	R. W. Morris	
TRACED	R.L.H.	4-3-67	DISTRICT ENGINEER	
CHECKED	D.O.	4-25-67	Thomas C. Russo	9-20-71
COMPARED	R. CANNON	9-16-71	ENGINEER OF RIGHTS OF WAY	
INDEXED			STATE HIGHWAY ENGINEER	

REVISION	BY	DATE
R/W M. & Note	MLO	1-17-75

SECTION 06503-2601 SHEET 4 OF

FED. ROAD DIV. NO.	STATE	PROJECT NO.	FISCAL YEAR	SHEET NO.
3	FLA.	06503-2601		5

T34S-R27E

Scale 50'

2 1/16 — 3/4" x 3" C.M. Sec. Cor. — 22 15

2830.32' (F.)

R/W LINE

395

40'

Maint. R/W Line

4' Hogwire, 1 Str. B/W

40'

Maint. R/W Line

5 Str. B/W

R/W LINE

400

28.0'

28.5'

100'

℄ E SURVEY

N 25°01'26" W

Wood Gate

405

154°59'50"

1 Wood Brace

R/W Line

4' Hogwire, 1 Str. B/W

Maint. R/W Line

410

40'

43'

Maint. R/W Line

℄ 5 Str. B/W

R/W Line

2464.26' (F.)

15 Str. 405°87.3%

16 9 — 1/2" x 4" C.M. Sec. Cor. — 15 10

SEC. 16, T34S, R27E

Scale 50'

BEGIN R/W TRANSITION
RT & LT STA 410+00

END R/W TRANSITION
RT & LT STA 415+20.80

420

4' Hogwire, 1 Str. B/W

℄ Maint. R/W Line

40'

40'

Maint. R/W Line

℄ 5 Str. B/W

N 25°01'26" W

30.5'

45'

30.5'

PC

415

3°00' CURVE RT.

46.0'

170'

℄ E SURVEY

GRASS

POND

WET WEATHER AREA

16' Berm, 10' Top Canal

4' Hogwire, 1 Str. B/W

Maint. R/W Line

P.I.

30.5'

23.5'

RIW LINE

420

N 11°31'46" W

23.5'

50'

℄ 5 Str. B/W

Maint. R/W Line

30.5'

45'

RIW LINE

CURVE DATA
P.I. STA. 415+46.75
Δ = 13°29'40" RT.
D = 3°00'
T = 225.95'
L = 449.81'
R = 1909.86'
P.C. STA. 413+20.80
P.T. STA. 417+70.61

Note: ⊙ R/W Mrk.--
Symbol for Permanent R/W Marker
See Sheet No 1 For Details

INSERT
PARNELL ROAD

(F) INDICATES FIELD DIMENSION.

STATE OF FLORIDA
STATE ROAD DEPARTMENT

RIGHT OF WAY MAP

STATE ROAD NO. S-671 HARDEE COUNTY

	BY	DATE	APPROVED BY	DATE
DRAWN	L.R.J.	3-9-67		
TRACED	R.L.H.	4-6-67		
CHECKED	D.C.	4-25-67	Thomas C. Russo	9-20-71
COMPARED	R. Cannon	9-16-71		
INDEXED				

DISTRICT ENGINEER
ENGINEER OF RIGHT OF WAY
STATE HIGHWAY ENGINEER

P.R/W M. & Note MLD 1-17-78
REVISION BY DATE

SECTION 06503-2601 SHEET 5 OF

FED. ROAD DIV. NO.	STATE	PROJECT NO.	FISCAL YEAR	SHEET NO.
3	FLA.	06503-2601		6

T34S-R27E

SCALE: 50'

END CHANNEL CHANGE LT.
STA. 2+25.00

4"x4" C.M. S.W. Cor. S.E. 1/4 Sec. 9

Easement R/W Line

80'

20' Bottom Creek

S 78° 28' 14" W

1912.33'(D) Sta. 431+80.82

71°54'00"

55.5'

67'

140'

R/W Line

Easement R/W Line

73.13'(D)

80'

N 78° 28' 14" E

25' Bottom Creek

4"x4" C.M. S.E. Cor.

16 15 9 10

END CHANNEL CHANGE RT.
STA. 2+25.00

Begin R/W Transition Rt.
Sta. 432+00.00

End R/W Transition Rt.
Sta. 433+00.00

R/W Change Rt.
Sta. 431+36.00

RIW LINE

420

425

430

30'

23.5'

30'

45'

Pd' Hogwires, 1 Str. B/W & Maint. R/W Line

Maint. R/W Line & S Sta. B/W

RIW LINE

WET WEATHER AREA

P I T

30.5'

10.5'

30'

58.5'

+00

45'

180.5'

66.5'

62.5'

℄ SURVEY

N 11°31'46"W

420+76.00
67.0'

60.0'

Easement R/W Line

℄ CHANNEL CHANGE

S 78° 28' 14" W

30.0'

28.4'

37.8'

110' Span Wood Bridge

Pd' Hogwires, 1 Str. B/W & Maint. R/W Line & RIW LINE

RIW LINE ℄ & Maint. R/W Line & S Sta. B/W

BEGIN ℄ CHANNEL CHANGE Rt. & Lt.
STA. 430+36.00 ℄ SURVEY
= STA. 0+00 ℄ CHANNEL CHANGE Rt. & Lt.

SEC. 9, T34S, R27E

SCALE: 50'

20' Top, 15' Bottom Canal

℄ Maint. R/W Line
R/W Line

Pd' Hogwires, 1 Str. B/W

R/W Line

5' Str. B/W

Maint. R/W Line

100
55.5'

435

50'

54.38

440

50'

℄ SURVEY

N 11°31'46"W

67'

60'

150'

6°

Maint. R/W Line

5' Str. B/W

R/W Line

5' Str. B/W

10' Bottom, 1:1 Top Canal

Begin R/W Transition Rt.
Sta. 439+00.00

90'

31.5'

Spoil Bank
5' Top, 1:1 Bottom
1:1 Top, 10' Bottom Ditch

End R/W Transition Rt.
Sta. 441+00.00

50'

Maint. R/W Line

R/W Line

6 YR. CITRUS GROVE

Note: ○ R/W Mrk -- Symbol For Permanent R/W Marker See Sheet No. 1 For Details

INSERT PARNELL ROAD

(F) INDICATES FIELD DIMENSION.

STATE OF FLORIDA
STATE ROAD DEPARTMENT

RIGHT OF WAY MAP

STATE ROAD NO. S-671 HARDEE COUNTY

	BY	DATE
DRAWN	L.R.J.	3-10-67
TRACED	R.L.H.	4-7-67
CHECKED	D.C.	4-25-67
COMPARED	R. Cannon	9-16-71
INDEXED		

APPROVED BY: Thomas B. Kruse, DISTRICT ENGINEER, DATE 9-20-71
ENGINEER OF RIGHTS OF WAY
STATE HIGHWAY ENGINEER

SECTION 06503-2601 SHEET 6 OF

REVISION	BY	DATE
R.R.W.M. 1st Note, M.L.O.		1-17-75

FED. ROAD DIV. NO.	STATE	PROJECT NO.	FISCAL YEAR	SHEET NO.
3	FLA.	06503-2601		7

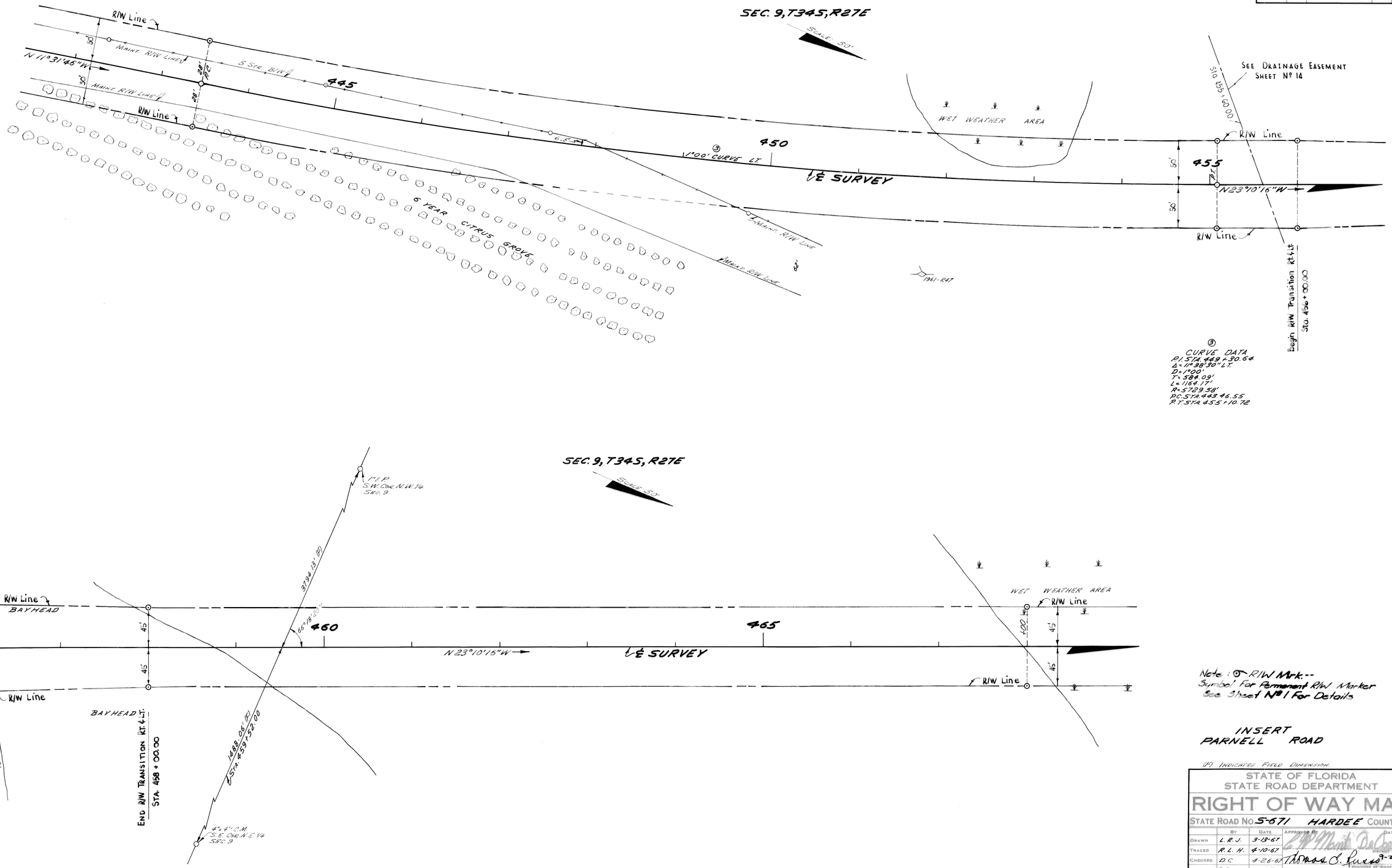

Note: ⊙ R/W Mrk.--
Symbol For Permanent R/W Marker
See Sheet Nº 1 For Details

INSERT
PARNELL ROAD

(F) INDICATES FIELD DIMENSION.

STATE OF FLORIDA
STATE ROAD DEPARTMENT

RIGHT OF WAY MAP

STATE ROAD NO. S-671 HARDEE COUNTY

	BY	DATE	APPROVED BY	DATE
DRAWN	L.R.J.	3-13-67		
TRACED	R.L.H.	4-10-67		
CHECKED	D.C.	4-26-67	Thomas C. Russo	9-20-71
COMPARED	R. CANNON	9-16-71		
INDEXED				

DISTRICT ENGINEER
ENGINEER OF RIGHTS OF WAY
STATE HIGHWAY ENGINEER

REVISION	BY	DATE
P.R/W.M. & Note	MLD	1-17-75

SECTION 06503-2601 SHEET 7 OF

FED. ROAD DIV. NO.	STATE	PROJECT NO.	FISCAL YEAR	SHEET NO.
3	FLA.	06503-2601		8

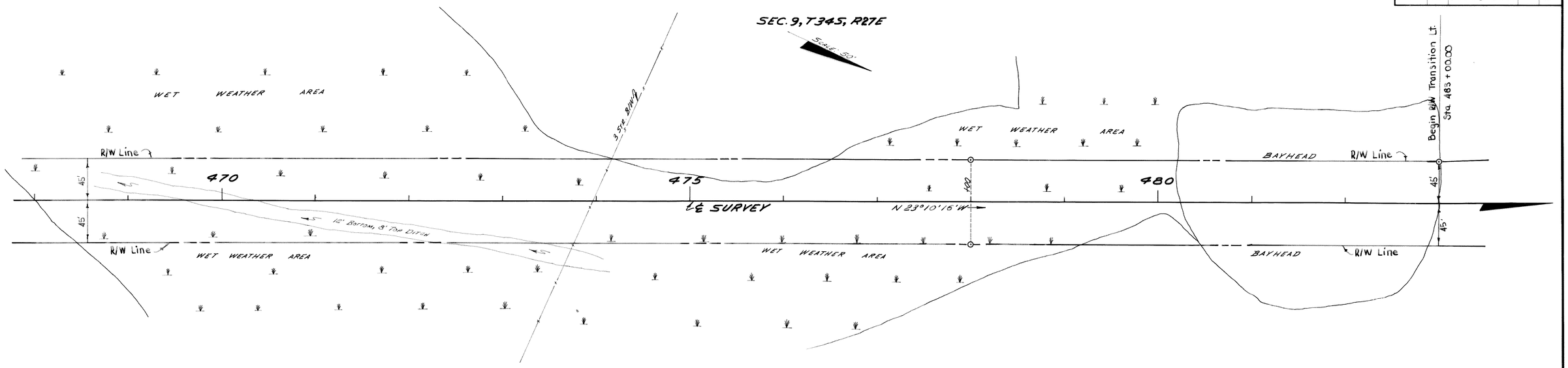

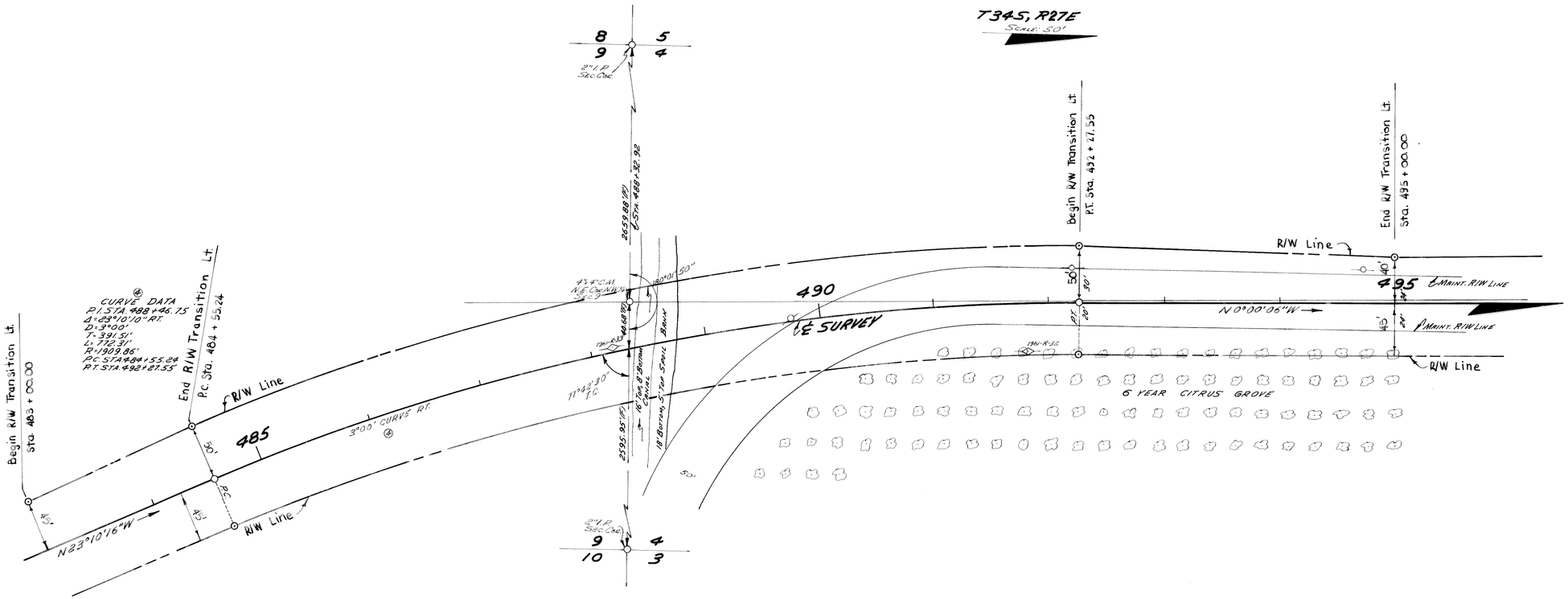

Note: ⊙ R/W Mrk.--
Symbol For Permanent R/W Marker
See Sheet No 1 For Details

INSERT
PARNELL ROAD

(M) INDICATES FIELD DIMENSION.

STATE OF FLORIDA
STATE ROAD DEPARTMENT

RIGHT OF WAY MAP

STATE ROAD NO. 5-671 HARDEE COUNTY

	BY	DATE	APPROVED BY	DATE
DRAWN	L.R.J.	3-14-67		
TRACED	R.L.H.	4-11-67	DISTRICT ENGINEER	
CHECKED	D.C.	4-26-67	ENGINEER OF RIGHTS OF WAY	9-25-71
COMPARED	E. CANNON	9-14-71		
INDEXED			STATE HIGHWAY ENGINEER	

R/W M. & Note MLD 1-17-75
REVISION BY DATE

SECTION. 06503-2601 SHEET 8 OF

FED. ROAD DIV. NO.	STATE	PROJECT NO.	FISCAL YEAR	SHEET NO.
3	FLA.	06503-2601		9

SEC. 4, T.34S, R.27E

SCALE: 50'

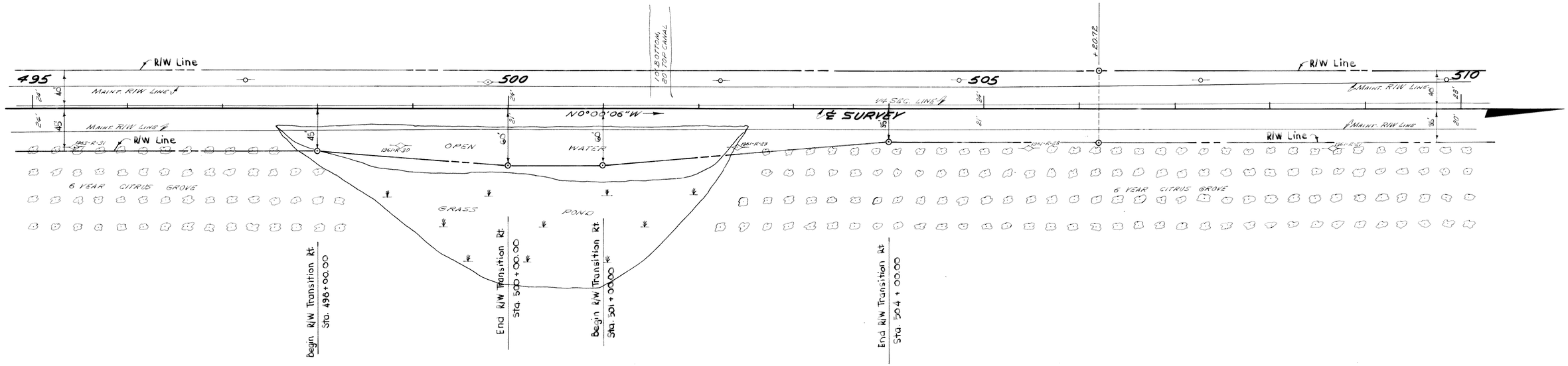

SEC. 4, T.34S, R.27E

SCALE: 50'

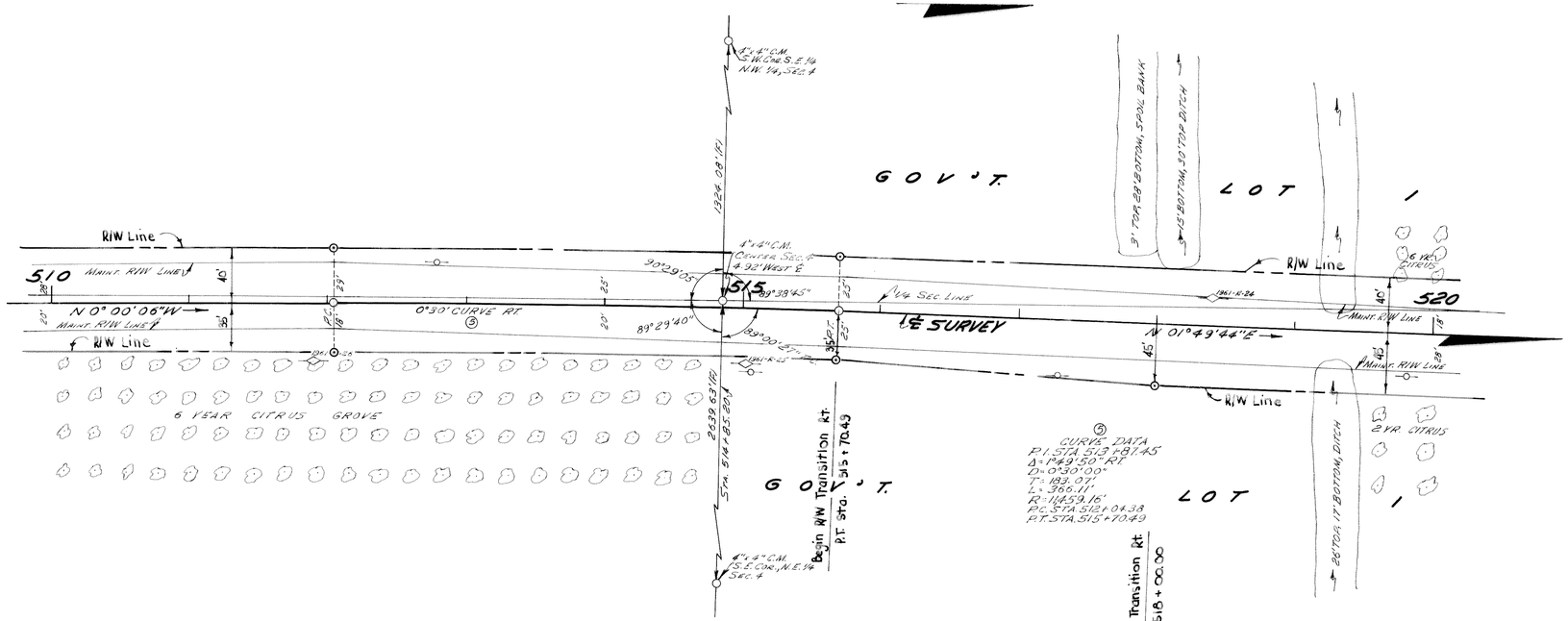

Note: ⊙ R/W Mrk — Symbol for Permanent R/W Marker See Sheet No 1 For Details

INSERT PARNELL ROAD

(R) INDICATES FIELD DIMENSION

STATE OF FLORIDA
STATE ROAD DEPARTMENT

RIGHT OF WAY MAP

STATE ROAD NO. S-671 HARDEE COUNTY

	By	Date	Approved By	Date
Drawn	L.R.J.	3-22-67		
Traced	R.L.H.	4-12-67		
Checked	D.C.	4-26-67		
Compared	R. Cannon	9-16-71	Thomas E. Barnes	9-20-71
Indexed				

DISTRICT ENGINEER
ENGINEER OF RIGHTS OF WAY
STATE HIGHWAY ENGINEER

REVISION	BY	DATE
R/W Mk. & Note	MLD	1-17-75

SECTION 06503-2601 SHEET 9 OF

FED. ROAD DIV. NO.	STATE	PROJECT NO.	FISCAL YEAR	SHEET NO.
3	FLA.	06503-2601		10

SEC. 4, T34S, R27E
SCALE: 50'

Begin R/W Transition Rt. & Lt. Sta. 527+00.00

End R/W Transition Rt. & Lt. Sta. 530+00.00

GOV'T. LOT 1

GOV'T. LOT 2

6 YEAR CITRUS GROVE

2 YEAR CITRUS GROVE

520 R/W Line

525 #1961-R-22

530 #1961-R-20

#1961-R-23

MAINT. R/W LINE

N 01°49'44"E

0°30' CURVE LT.

℄ SURVEY

N 0°01'34"E

1/4 SEC. LINE

R/W Line

MAINT. R/W LINE

40'

45'

28'

18'

22'

41'

35'

CURVE DATA
R/ STA. 521+86.18
Δ = 1°48'10" LT.
D = 0°30'
T = 180.29'
L = 360.56'
R = 11459.16'
P.C. STA. 520+05.89
P.T. STA. 523+66.45

SCALE: 50'

GOV'T. LOT 2

533 #1961-R-17

540 #1961-R-18

#1961-R-11

545 #1961-R-16

1/4 SEC. LINE

MAINT. R/W LINE

R/W Line

1 STR. B/W

1.5 STR. B/W

FUEL TANK

WOOD GATE

4"ϕ C.M. N.E. Cor. Sec. 4

89°47'30"

180.66'

19'

42'

17'

22'

35'

45'

5 32 4 33 1" I.P. Sec. Cor.

4 33 3 34 IRON AXLE Sec. Cor.

T34S, R27E

T33S, R27E

265.10 (R)

282.18 (R)

Sta. 543+79.27

3 Hoards, 5 Sta. B/W

ITNE LINE

Begin R/W Transition Rt. & Lt. Sta. 545+00.00

End R/W Transition Rt. & Lt. Sta. 545+00.00

Note: ⊙ R/W Mrk.--
Symbol For Permanent R/W Marke
See Sheet N°1 For Details

INSERT
PARNELL ROAD

(F) INDICATES FIELD DIMENSION.

STATE OF FLORIDA
STATE ROAD DEPARTMENT

RIGHT OF WAY MAP

STATE ROAD NO. S-671 HARDEE COUNTY

	BY	DATE	APPROVED	DATE
DRAWN	L.R.J.	3-24-67		
TRACED	R.L.H.	4-17-67	DISTRICT ENGINEER	
CHECKED	D.C.	4-25-67	ENGINEER OF RIGHTS OF WAY	
COMPARED	R. CANNON	9-16-71	STATE HIGHWAY ENGINEER	
INDEXED				

SECTION 06503-2601 SHEET 10 OF

REVISION	BY	DATE
PRIM. ℄ Note	MLD	1-17-75

FED. ROAD DIV. NO.	STATE	PROJECT NO.	FISCAL YEAR	SHEET NO.
3	FLA.	06503-2601		11

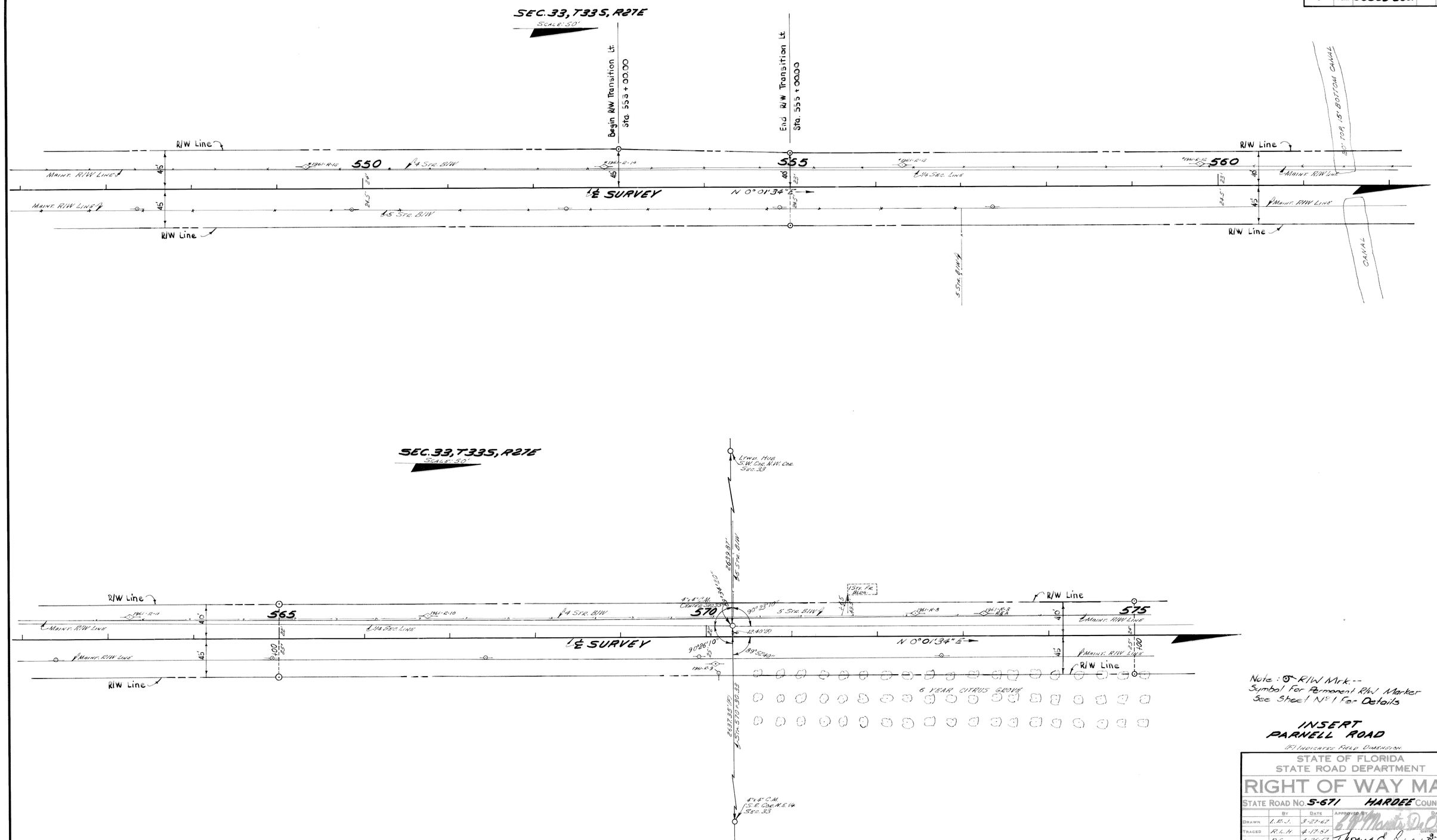

Note: ⊙ R/W Mrk.--
Symbol For Permanent R/W Marker
See Sheet No. 1 For Details

INSERT
PARNELL ROAD

(F) INDICATES FIELD DIMENSION.

STATE OF FLORIDA
STATE ROAD DEPARTMENT

RIGHT OF WAY MAP

STATE ROAD NO. S-671 HARDEE COUNTY

	BY	DATE	APPROVED BY	DATE
DRAWN	L.R.J.	3-27-67	[signature]	
TRACED	R.L.H.	4-17-67		
CHECKED	D.C.	4-26-67	Thomas E. Russo	9-20-71
COMPARED	R. CANNON	9-16-71		
INDEXED				

DISTRICT ENGINEER
ENGINEER OF RIGHTS OF WAY
STATE HIGHWAY ENGINEER

REVISION	BY	DATE
P.R/W.M. & Note	MLO	1-17-75

SECTION 06503-2601 SHEET 11 OF

FED. ROAD DIV. NO.	STATE	PROJECT NO.	FISCAL YEAR	SHEET NO.
3	FLA.	06503-2601		12

SEC. 33, T33S, R27E

SCALE: 50'



T33S, R27E

SCALE: 50'

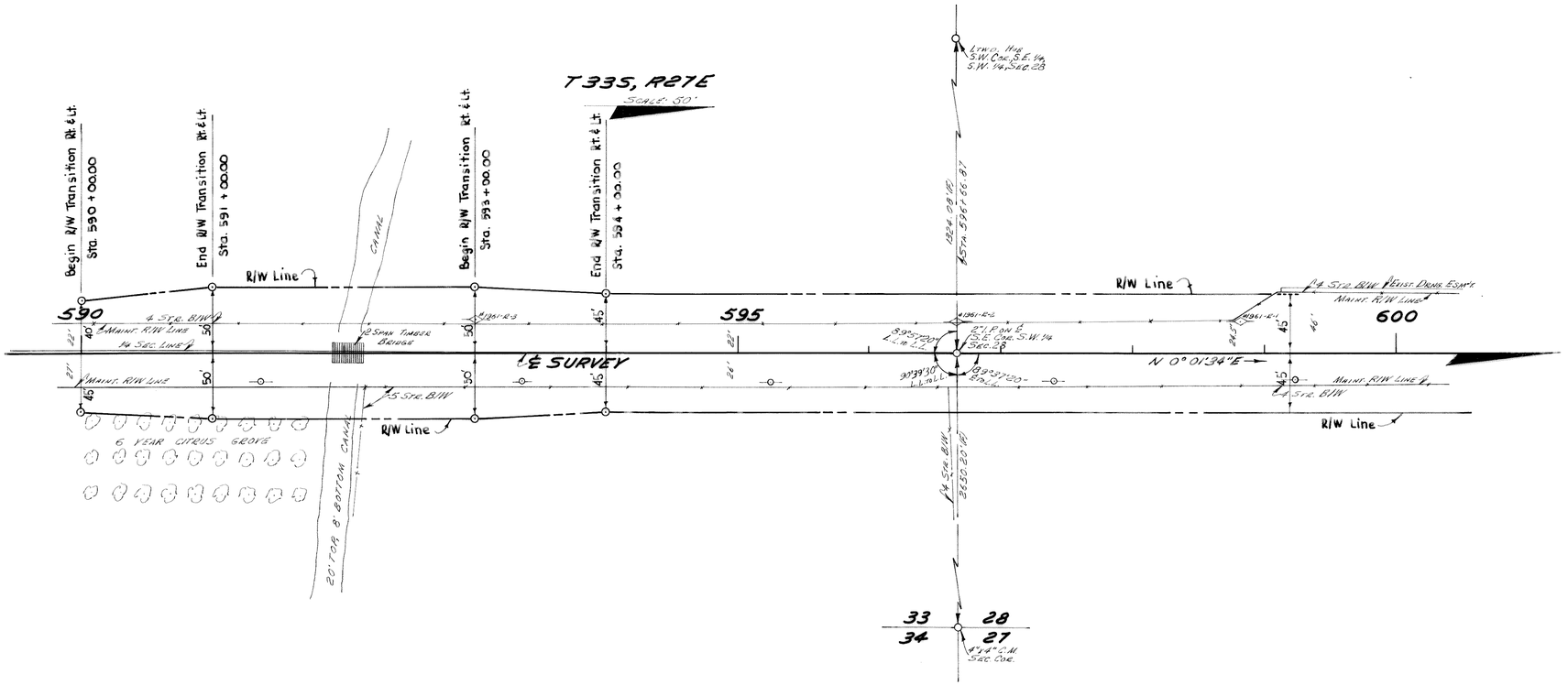

Note ⊙ R/W Mrk -- Symbol For Permanent R/W Marker See Sheet No 1 For Details

INSERT PARNELL ROAD

(R) Indicates Field Dimension.

STATE OF FLORIDA
STATE ROAD DEPARTMENT

RIGHT OF WAY MAP

STATE ROAD NO. S-671 HARDEE COUNTY

	BY	DATE	APPROVED BY	DATE
DRAWN	L.R.J.	3-28-67	E.W. Monts Dulin	DISTRICT ENGINEER
TRACED	R.L.H.	4-19-67		
CHECKED	D.C.	4-27-67	Thomas C. Rowe	3-20-71 ENGINEER OF RIGHTS OF WAY
COMPARED	R. CANNON	9-16-71		
INDEXED				STATE HIGHWAY ENGINEER

REVISION	BY	DATE
PRIM. ℄ Note	MLD	1-17-75

SECTION 06503-2601 SHEET 12 OF

FED. RD. DIV. NO.	STATE	PROJECT NO.	FISCAL YEAR	SHEET NO.
8	FLA.	06503-2601		13

SEC. 28, T33S, R27E

SCALE: 50'

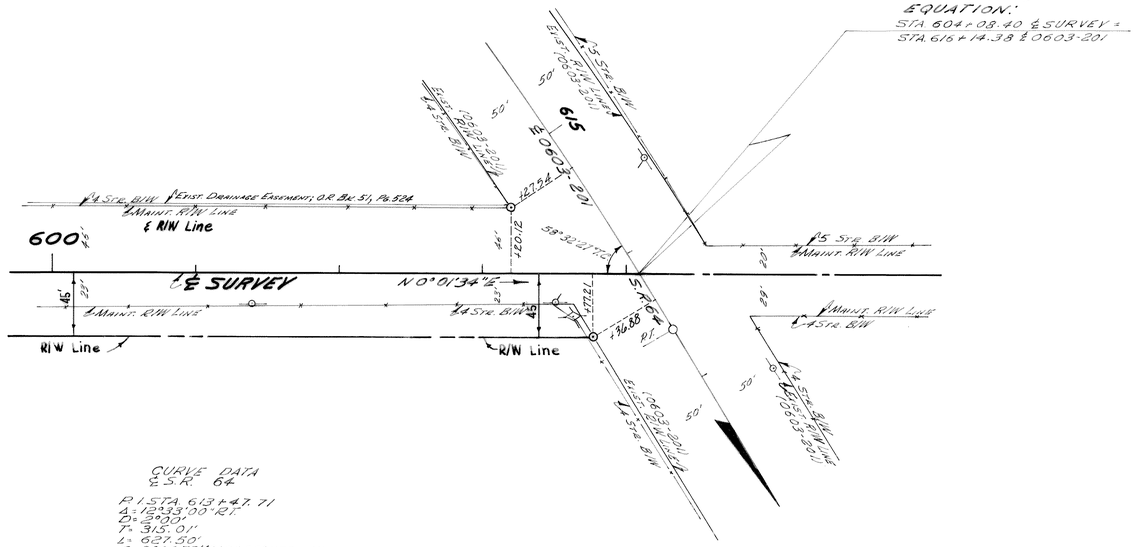

CURVE DATA
℄ S.R. 64

P.I. STA. 613+47.71
Δ = 12°33'00" Rt.
D = 2°00'
T = 315.01'
L = 627.50'
R = 2864.79' (2864.93' USED IN DEEDS)
P.C. STA. 610+32.70
P.T. STA. 616+60.20

Note: ⊙ R/W Mrk--
Symbol For Permanent R/W Marker
See Sheet No. 1 For Details

INSERT
PARNELL ROAD

(F) INDICATES FIELD DIMENSION.

STATE OF FLORIDA
STATE ROAD DEPARTMENT

RIGHT OF WAY MAP

STATE ROAD NO. S-671 HARDEE COUNTY

	BY	DATE	APPROVED BY	DATE
DRAWN	L.R.J.	3-28-67		
TRACED	R.L.H.	4-18-67		
CHECKED	D.C.	4-27-67	Thomas S. Russo	2-20-71
COMPARED	R.CANNON	9-16-71	ENGINEER OF RIGHTS OF WAY	
INDEXED			STATE HIGHWAY ENGINEER	

R/W M. & Note	MLD	1-17-75
REVISION	BY	DATE

SECTION 06503-2601 SHEET 13 OF

FED. ROAD DIV. No.	STATE	PROJECT NO.	FISCAL YEAR	SHEET No.
3	FLA.	06503-2602		14

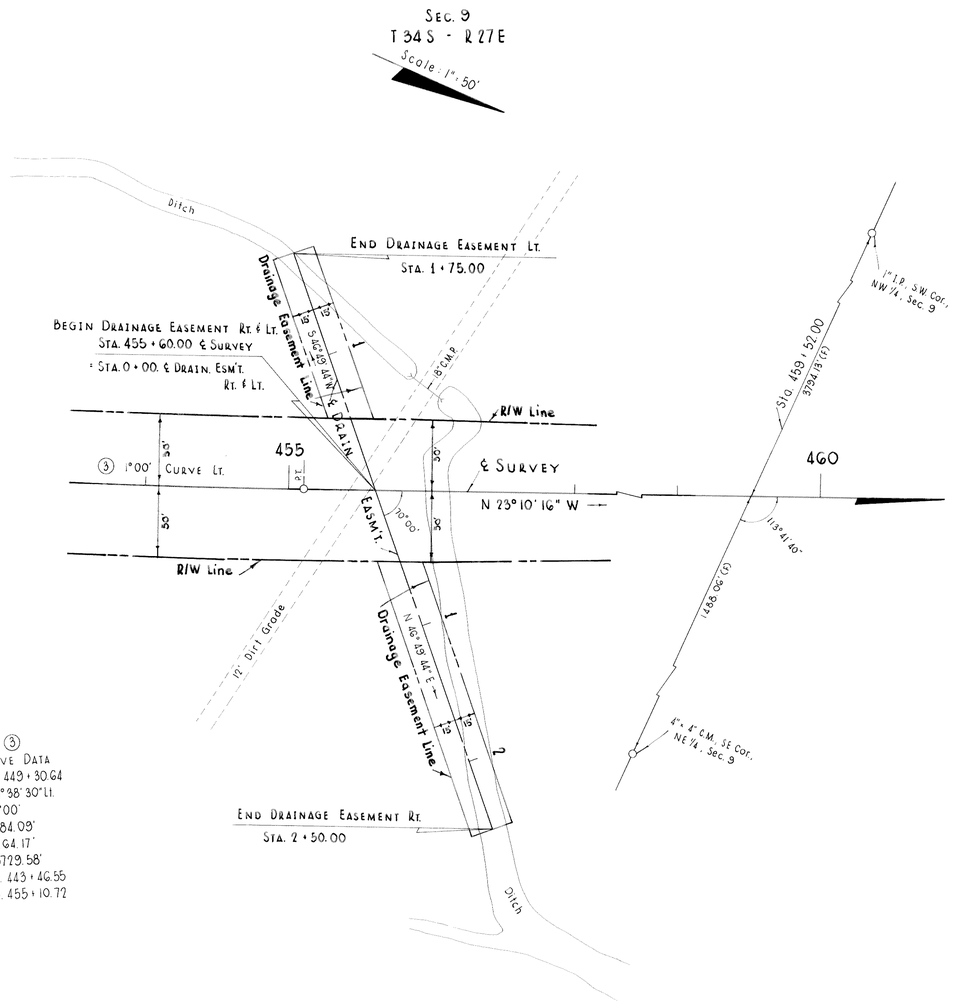

③
CURVE DATA
P.I. Sta. 449 + 30.64
Δ = 11°38'30" Lt.
D = 1°00'
T = 584.09'
L = 1164.17'
R = 5729.58'
P.C. Sta. 443 + 46.55
P.T. Sta. 455 + 10.72

DRAINAGE EASEMENT

(F) Indicates Field Data.

STATE OF FLORIDA
DEPARTMENT OF TRANSPORTATION

RIGHT OF WAY MAP

STATE ROAD NO. S-671 HARDEE COUNTY

	BY	DATE	APPROVED BY	DATE
DRAWN	R.D.H.	12-15-70	C.W. Mants De Oca	
TRACED	R.D.H.	12-16-70		DISTRICT ENGINEER
CHECKED	D.C.	12-17-70	Thomas E. Russo	9-20-71 ENGINEER OF RIGHT OF WAY
COMPARED	R. Cannon	9-16-71		
INDEXED				STATE HIGHWAY ENGINEER

REVISION	BY	DATE

SECTION 06503-2601 SHEET 14 OF

FED. ROAD DIV. No.	STATE	F A PROJECT NO.	FISCAL YEAR	SHEET No.
3	FLA.	06503-2601		15

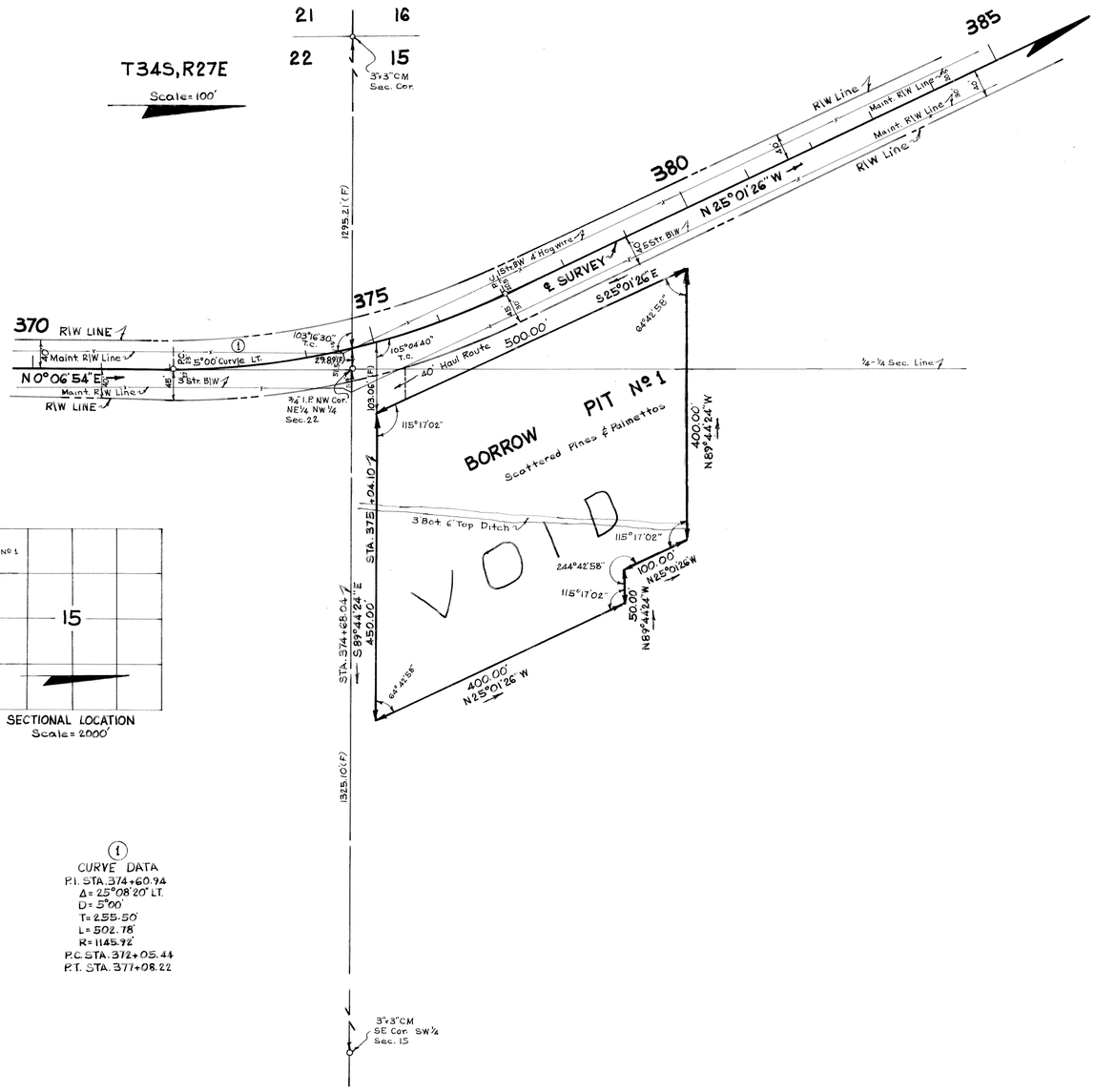

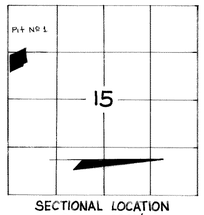

SECTIONAL LOCATION
Scale=2000'

(1)
CURVE DATA
P.I. STA. 374+60.94
Δ= 25°08'20" LT.
D= 5°00'
T= 255.50'
L= 502.78'
R= 1145.92'
P.C. STA. 372+05.44
P.T. STA. 377+08.22

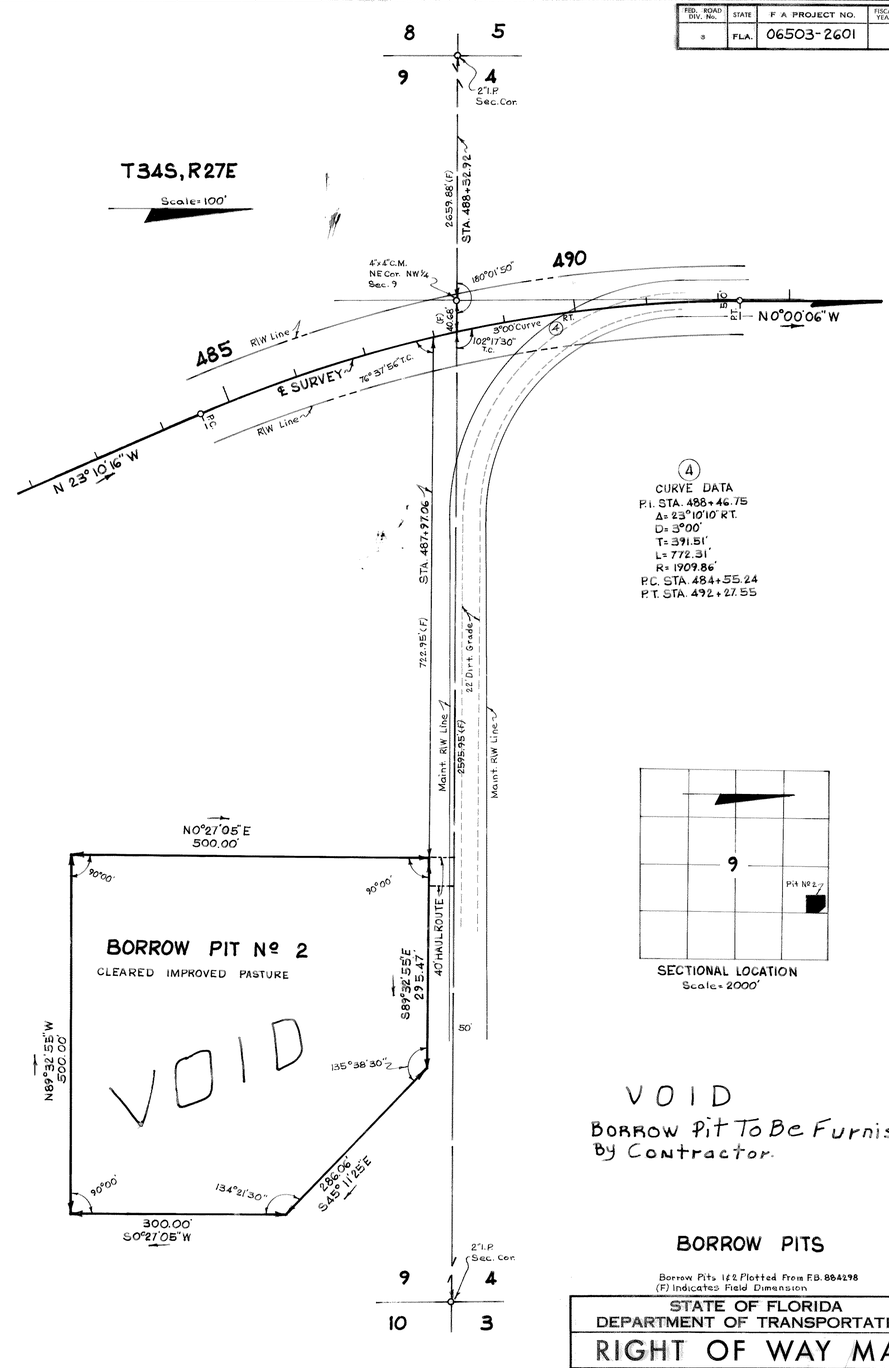

(4)
CURVE DATA
P.I. STA. 488+46.75
Δ= 23°10'10" RT.
D= 3°00'
T= 391.51'
L= 772.31'
R= 1909.86'
P.C. STA. 484+55.24
P.T. STA. 492+27.55

SECTIONAL LOCATION
Scale=2000'

VOID
Borrow Pit To Be Furnished By Contractor.

BORROW PITS

Borrow Pits 1 & 2 Plotted From F.B. 884298
(F) Indicates Field Dimension

STATE OF FLORIDA
DEPARTMENT OF TRANSPORTATION

RIGHT OF WAY MAP

STATE ROAD No. S-671 HARDEE COUNTY

	BY	DATE	APPROVED BY	DATE
DRAWN	L.R.J.	5-3-71	C. W. Mants De Oca	DISTRICT ENGINEER
TRACED	L.R.J.	5-5-71		
CHECKED	R.H.C.	9-16-71	Thomas S. Russ	9-20-71 ENGINEER OF RIGHT OF WAY
COMPARED				
INDEXED				STATE HIGHWAY ENGINEER

REVISION	BY	DATE
VOIDED Pits	RHC-MHC	8-8-72

SECTION 06503-2601 SHEET 15 OF