FED. ROAD DIV. NO.	STATE	PROJECT NO.	FISCAL YEAR	SHEET NO.
3	FLA.	06502-2601		1

T33S, R25E

Scale = 400'

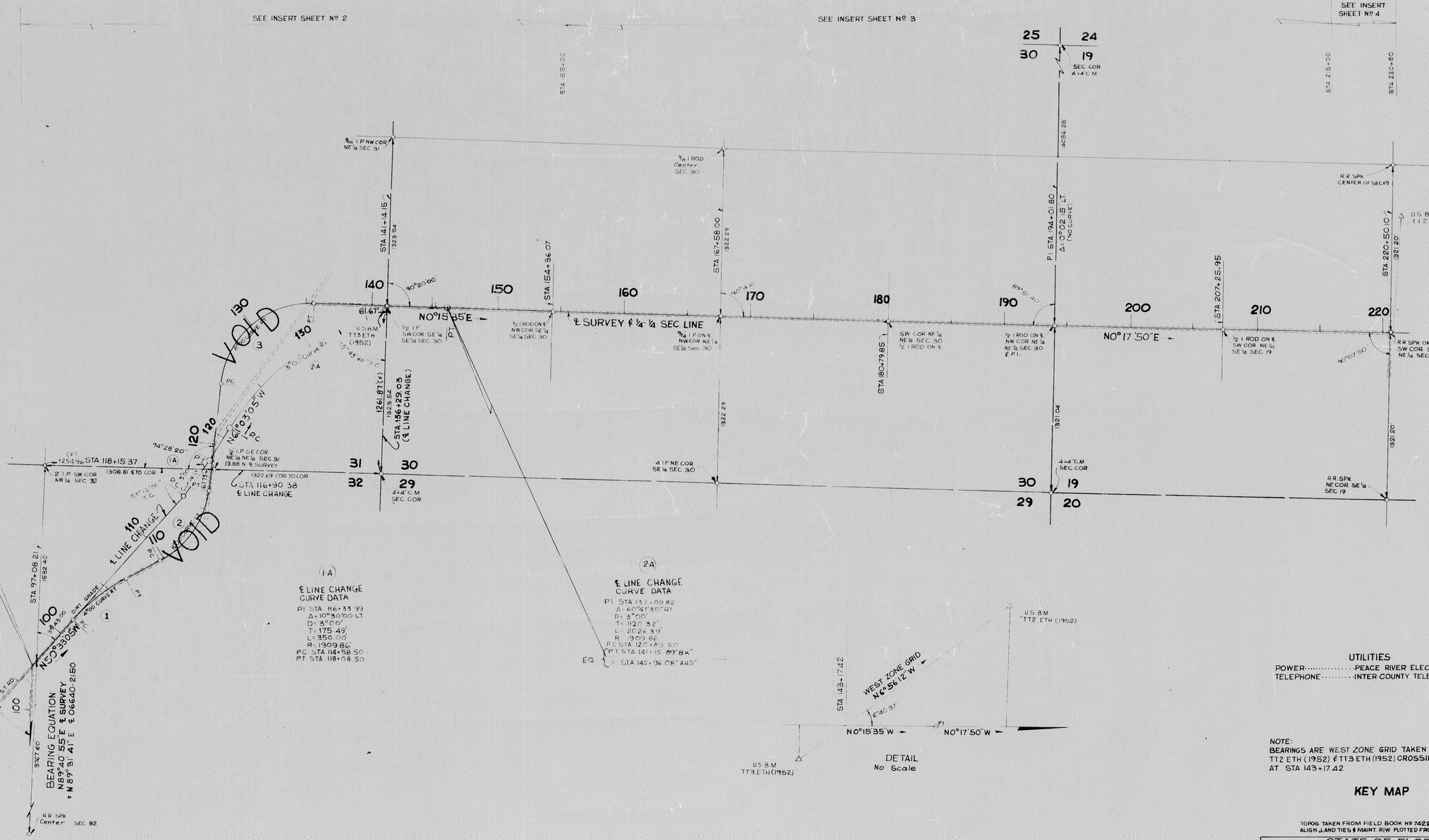

UTILITIES

POWER..... PEACE RIVER ELECTRIC CO-OP
TELEPHONE..... INTER-COUNTY TELEPHONE & TELEGRAPH

NOTE:
BEARINGS ARE WEST ZONE GRID TAKEN FROM TT2 ETH (1952) & TT3 ETH (1952) CROSSING ℄ AT STA 143+17.42

KEY MAP

TOPOG. TAKEN FROM FIELD BOOK Nº 742276
ALIGN., LAND TIES & MAINT. R/W PLOTTED FROM F.B. 742531

THIS IS TO CERTIFY that the within and attached sheets numbered one (1) to 4, inclusive, constitute a true copy of the official Right of Way Map showing location and survey by the State Road Department of Florida for a portion of State Road S-35-A designated as Section 06502 in HARDEE Co., Florida.

THE PROPERTY outlined in RED ink on the said sheets has been vested in the State Road Department of Florida, pursuant to the provisions of Section 341.59 Florida Statutes of 1951 and Section 337.31 Florida Statutes of 1955, and/or under formal conveyance and other instruments.

IN WITNESS WHEREOF, We have hereunto set our hands and affixed the seal of the State Road Department of Florida, at Tallahassee, Florida, this 4th day of May A.D. 1966.

Ralph Davis
Executive Director, State Road Department of Florida

F.T. Strickland
Secretary, State Road Department of Florida

ACCEPTED for files and recorded in the Public Records of _____ Co., Florida, this _____ day of _____ A.D. 19___, in Road Plat Book _____ Page _____.

Clerk of Circuit Court of _____ Co., Florida.

STATE OF FLORIDA
STATE ROAD DEPARTMENT

MAINTAINED RIGHT OF WAY MAP

STATE ROAD NO. S-35-A HARDEE COUNTY

	BY	DATE	APPROVED BY	DATE
DRAWN	L.R.J.	9-21-65		
TRACED	L.R.J.	10-5-65		
CHECKED	D.C.	1-5-66		
COMPARED				
INDEXED				

DISTRICT ENGINEER
ENGINEER OF RIGHT OF WAY
STATE HIGHWAY ENGINEER

SECTION 06502-2601 SHEET 1 OF

FED. ROAD DIV. NO.	STATE	PROJECT NO.	FISCAL YEAR	SHEET NO.
3	FLA.	06502-2601		2

(F) Indicates Field Dimensions

STATE OF FLORIDA
STATE ROAD DEPARTMENT

MAINTAINED RIGHT OF WAY MAP

STATE ROAD NO. S-35-A HARDEE COUNTY

	BY	DATE	APPROVED BY	DATE
DRAWN	L.R.J.	3-11-66	DISTRICT ENGINEER	
TRACED	R.D.H.	3-14-66	ENGINEER OF RIGHTS OF WAY	
CHECKED	D.C.	3-14-66		
COMPARED				
INDEXED			STATE HIGHWAY ENGINEER	

SECTION 06502-2601 SHEET 2 OF

FED. DIV.	ROAD NO.	STATE	PROJECT NO.	FISCAL YEAR	SHEET NO.
3		FLA.	06502 2601		3

SEC. 30
T33S, R25E
SCALE: 100

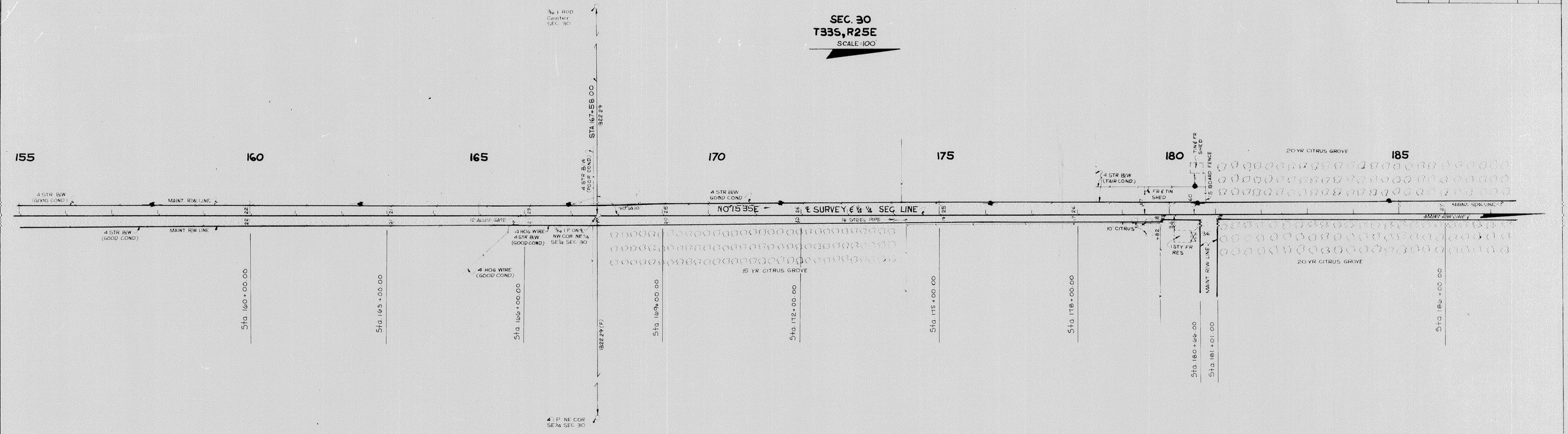

T33S, R25E
Scale: 100'

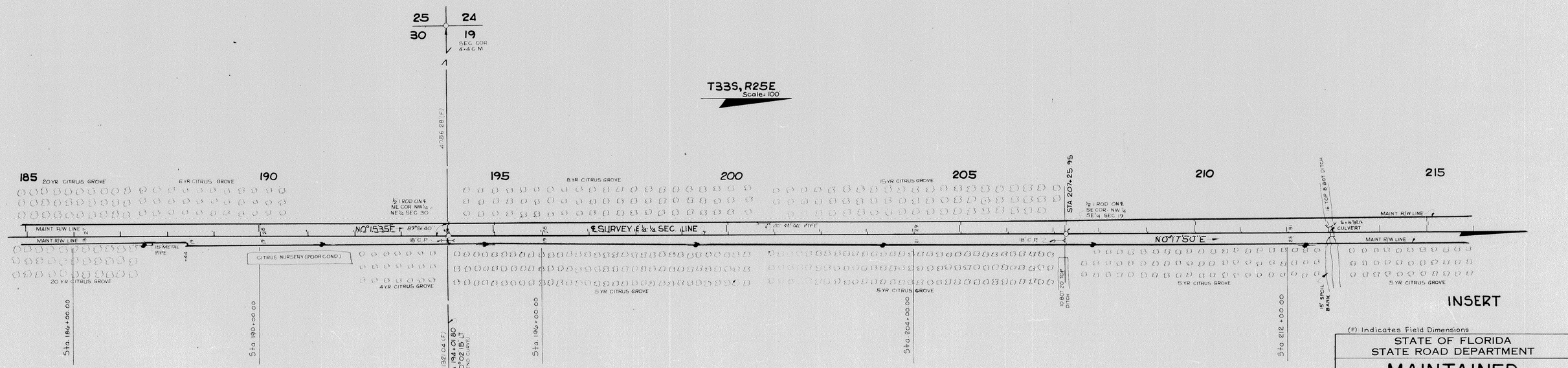

INSERT

(F) Indicates Field Dimensions

STATE OF FLORIDA
STATE ROAD DEPARTMENT

MAINTAINED RIGHT OF WAY MAP

STATE ROAD NO. S-35-A HARDEE COUNTY

	BY	DATE	APPROVED BY	DATE
DRAWN	L. R. J.	10-4-65		
TRACED	L. R. J.	10-12-65	DISTRICT ENGINEER	
CHECKED	D.C.	1-6-66	ENGINEER OF RIGHTS OF WAY	
COMPARED				
INDEXED			STATE HIGHWAY ENGINEER	

SECTION 06502-2601 SHEET 3 OF

FED. ROAD DIV.	ROAD NO.	STATE	PROJECT NO.	FISCAL YEAR	SHEET NO.
3		FLA.	06502-2601		4

SEC. 19, T33S, R25E

SCALE = 100'

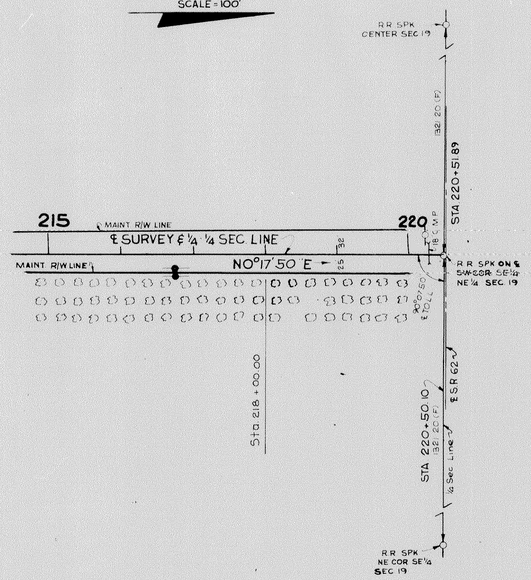

INSERT

(F) Indicates Field Dimensions

STATE OF FLORIDA
STATE ROAD DEPARTMENT

MAINTAINED RIGHT OF WAY MAP

STATE ROAD NO. S-35-A HARDEE COUNTY

	BY	DATE	APPROVED BY	DATE
DRAWN	L.R.J.	10-8-65		
TRACED	L.R.J.	10-12-65	DISTRICT ENGINEER	
CHECKED	D.C.	1-6-66		
COMPARED			ENGINEER OF RIGHTS OF WAY	
INDEXED				
			STATE HIGHWAY ENGINEER	

SECTION 06502-2601 SHEET 4 OF