FED. ROAD DIV. No.	STATE	SEC. AND JOB No.	FISCAL YEAR	SHEET No.	TOTAL SHEETS
3	FLA.	0504-201		1	

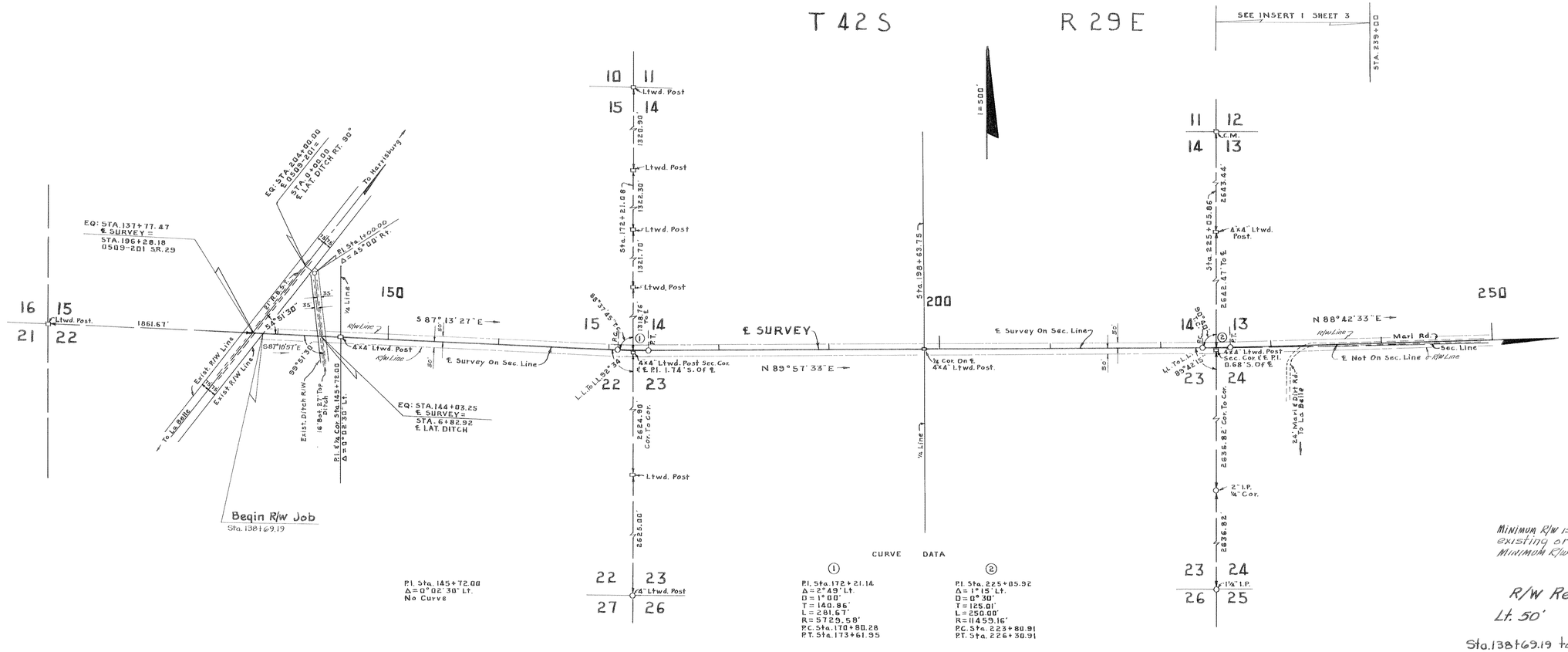

CURVE DATA

①	②
P.I. Sta. 172+21.14	P.I. Sta. 225+05.92
Δ = 2°49' Lt.	Δ = 1°15' Lt.
D = 1°00'	D = 0°30'
T = 140.86'	T = 125.01'
L = 281.67'	L = 250.00'
R = 5729.58'	R = 11459.16'
P.C. Sta. 170+80.28	P.C. Sta. 223+80.91
P.T. Sta. 173+61.95	P.T. Sta. 226+30.91

P.I. Sta. 145+72.00
Δ = 0°02'30" Lt.
No Curve

Minimum R/W is to be Secured except when existing or dedicated R/W exceeds Minimum R/W REQ'D.

R/W Required
Lt. 50' Rt 50'

Sta. 138+69.19 to Sta. 375+00.00

NOTE: Bearings are true being calculated from U.S.C.&G.S. sta. "Opal"

NOTE: Power Lines Owned By Glades Electric Co-op. Moore Haven, Fla.

STRAIGHT-LINE DIAGRAM OF MAINTAINED R/W
NO SCALE

KEY MAP "A"

Plotted From Field Books No 268119 & 268121

STATE OF FLORIDA
STATE ROAD DEPARTMENT

RIGHT OF WAY MAP

SECTION No. 0504-201 Sh. 1

ROAD No. 78 GLADES COUNTY

SCALE 1"=	NAMES	DATES	APPROVED BY
DRAWN	H.W.	7-25-56	H. M. Johnson DIVISION ENGINEER
TRACED	H.W.	7-26-56	
INDEXED			
REVISED			STATE HIGHWAY ENGINEER
REVISED			

CHECKED: W.F.D. 8-13-56

FED. ROAD DIV. No.	STATE	SEC. AND JOB No.	FISCAL YEAR	SHEET No.	TOTAL SHEETS
3	FLA.	0504-201		2	

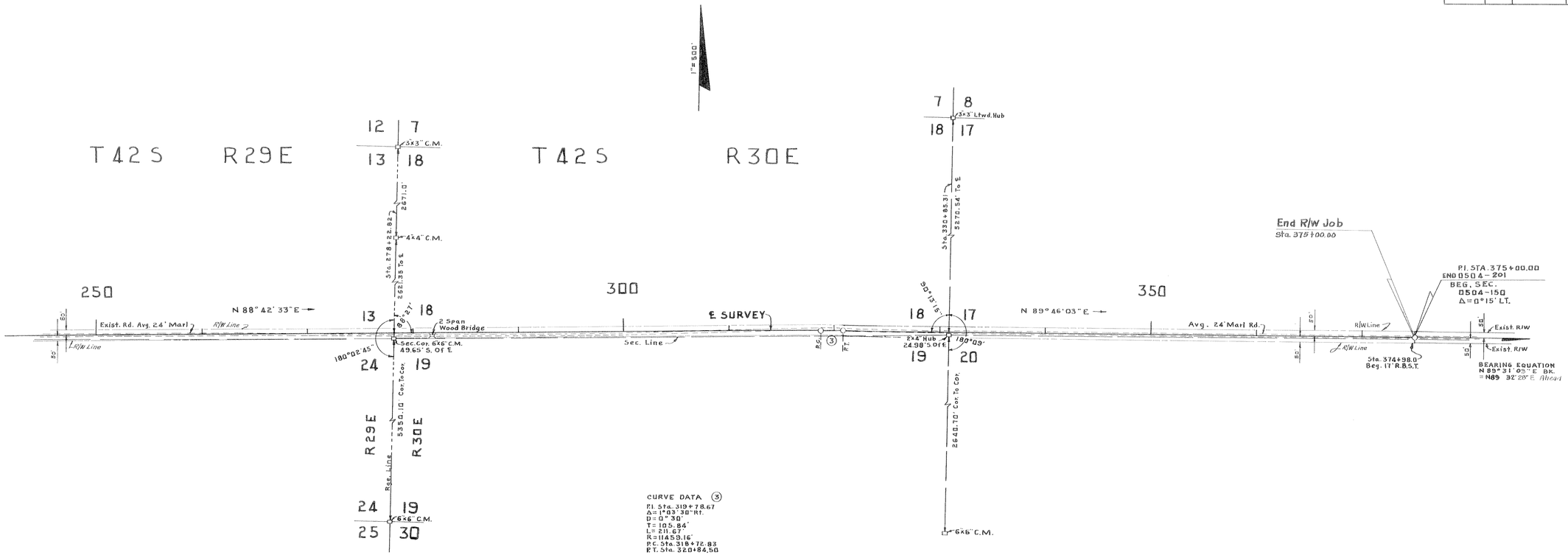

CURVE DATA (3)
P.I. Sta. 319+78.67
Δ = 1°03' 30" Rt.
D = 0° 30'
T = 105.84'
L = 211.67'
R = 11459.16'
P.C. Sta. 318+72.83
P.T. Sta. 320+84.50

Note: Bearings are true being calculated from U.S.C.& G.S. sta. "Opal"

KEY MAP "B"

Plotted From Field Books Nº 268121 & 268119

STATE OF FLORIDA
STATE ROAD DEPARTMENT

RIGHT OF WAY MAP

SECTION No. 0504-201 Sh. 2

ROAD No. 78 GLADES COUNTY

SCALE 1"=	NAMES	DATES	APPROVED BY
DRAWN	H.W.	7-26-56	H. M. Johnson — DIVISION ENGINEER
TRACED	H.W.	7-27-56	M. E. Clear — STATE HIGHWAY ENGINEER
INDEXED			
REVISED			
REVISED			
CHECKED:	W.F.D.	8-13-56	

FED. ROAD DIV. No.	STATE	SEC. AND JOB No.	FISCAL YEAR	SHEET No.	TOTAL SHEETS
3	FLA.	0504-201		3	

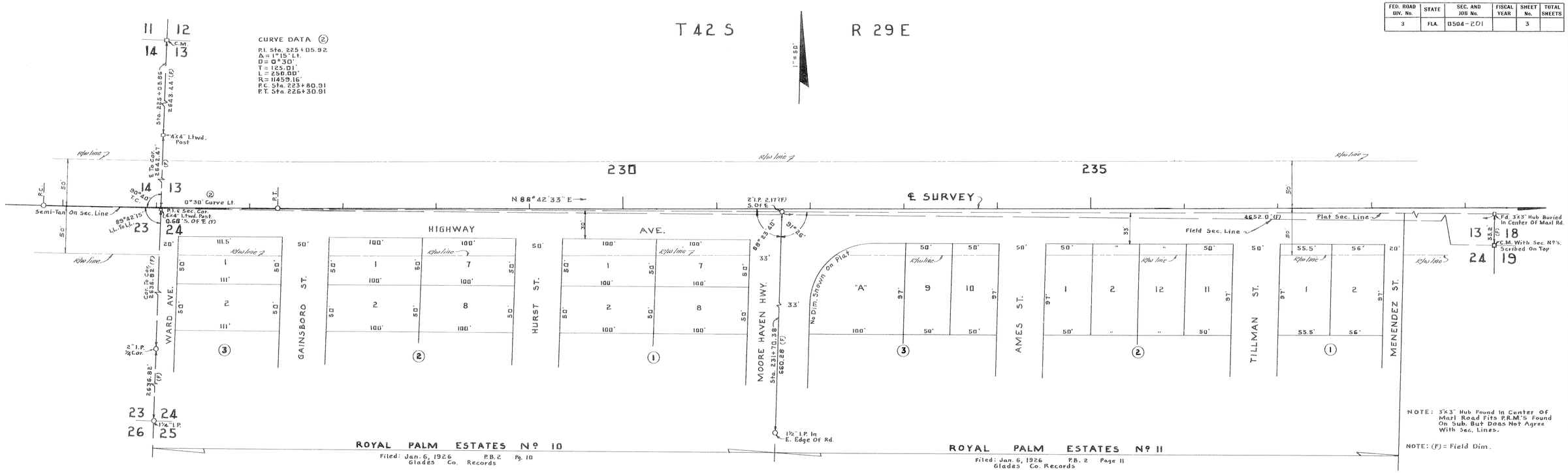

NOTE: 3"x3" Hub Found In Center Of Marl Road Fits P.R.M.'s Found On Sub. But Does Not Agree With Sec. Lines.

NOTE: (F) = Field Dim.

INSERT

Ties Plotted From Field Book Nº 268121

STATE OF FLORIDA
STATE ROAD DEPARTMENT

RIGHT OF WAY MAP

SECTION No. 0504-201 Sh. 3

ROAD No. 78 GLADES COUNTY

SCALE 1"=	NAMES	DATES	APPROVED BY
DRAWN	H.W.	7-27-56	DIVISION ENGINEER
TRACED	H.W.	7-30-56	STATE HIGHWAY ENGINEER
INDEXED			
REVISED			
REVISED			
CHECKED:	W.F.D.	8-13-56	

FED. ROAD DIV. No.	STATE	SEC. AND JOB No.	FISCAL YEAR	SHEET No.	TOTAL SHEETS
3	FLA.	0504-201		4	

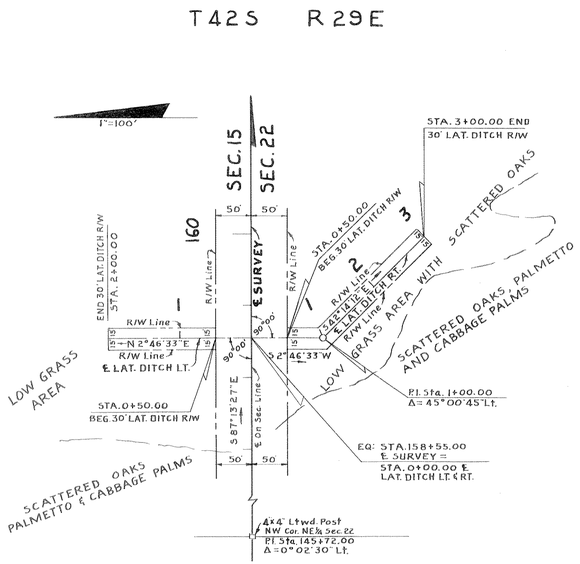

LAT. DITCH LT. & RT.
STA. 158+55.00

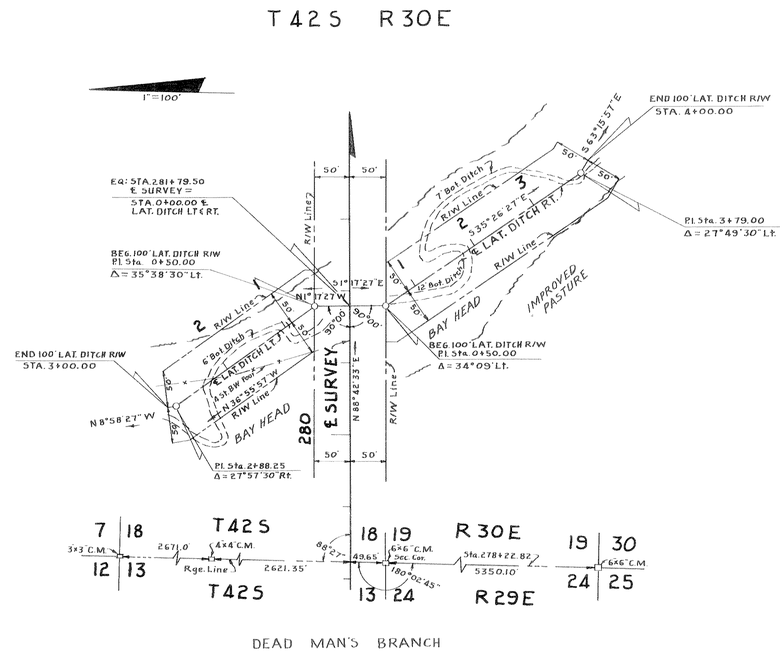

DEAD MAN'S BRANCH

LAT. DITCH LT. & RT.
STA. 281+79.50

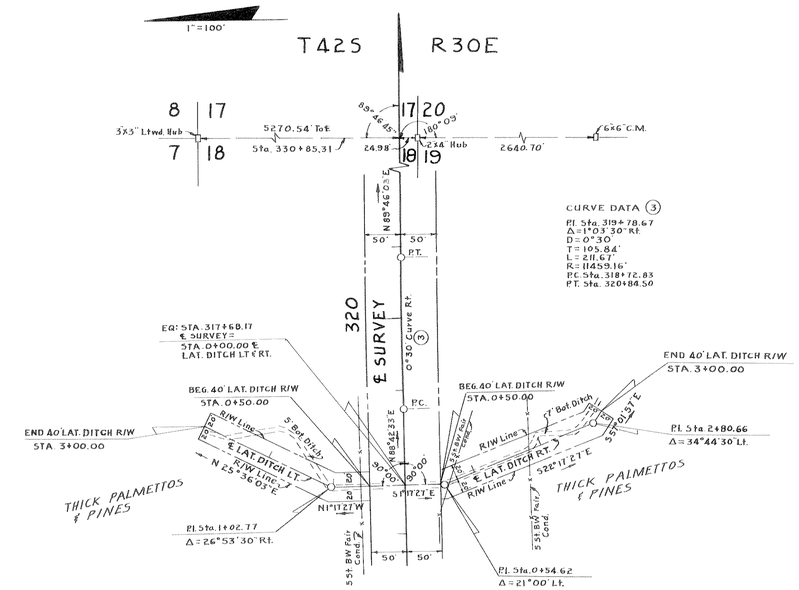

LAT. DITCH LT. & RT.
STA. 317+68.17

LATERAL DITCHES

DITCHES PLOTTED FROM LOOSE LEAF FIELD NOTES DATED 8-15-56

STATE OF FLORIDA
STATE ROAD DEPARTMENT

RIGHT OF WAY MAP

SECTION No. 0504-201 Sh. 4

ROAD No. 78 GLADES COUNTY

SCALE 1"=	NAMES	DATES	APPROVED BY
DRAWN	H.W.	9-4-56	D. M. Johnson — DIVISION ENGINEER
TRACED	H.W.	9-5-56	J. E. Dean — STATE HIGHWAY ENGINEER
INDEXED			
REVISED			
REVISED			
CHECKED:	E.E.I.	9-6-56	

FED. ROAD DIV. No.	STATE	SEC. AND JOB No.	FISCAL YEAR	SHEET No.	TOTAL SHEETS
3	FLA.	0504-201		5	

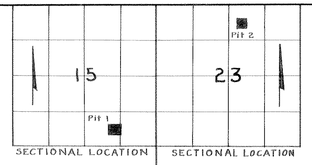

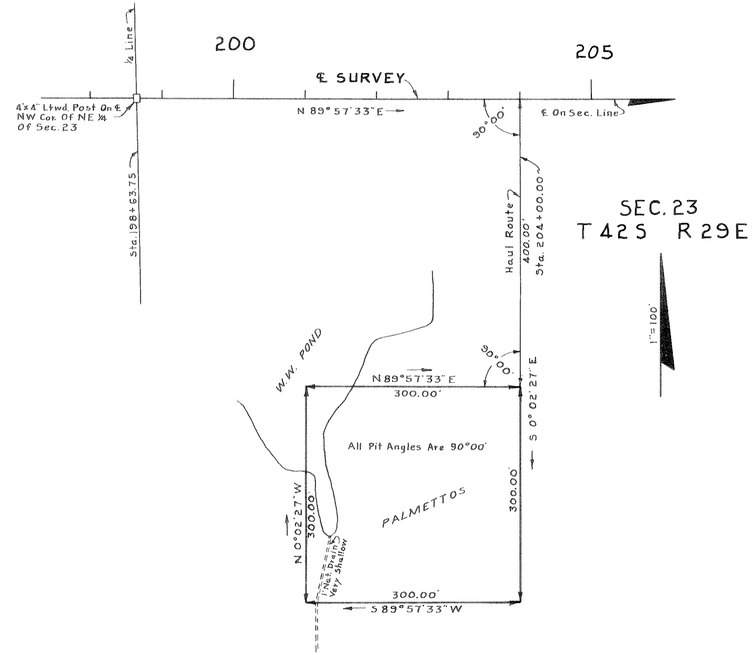

BORROW PIT Nº 2

No Drain Required

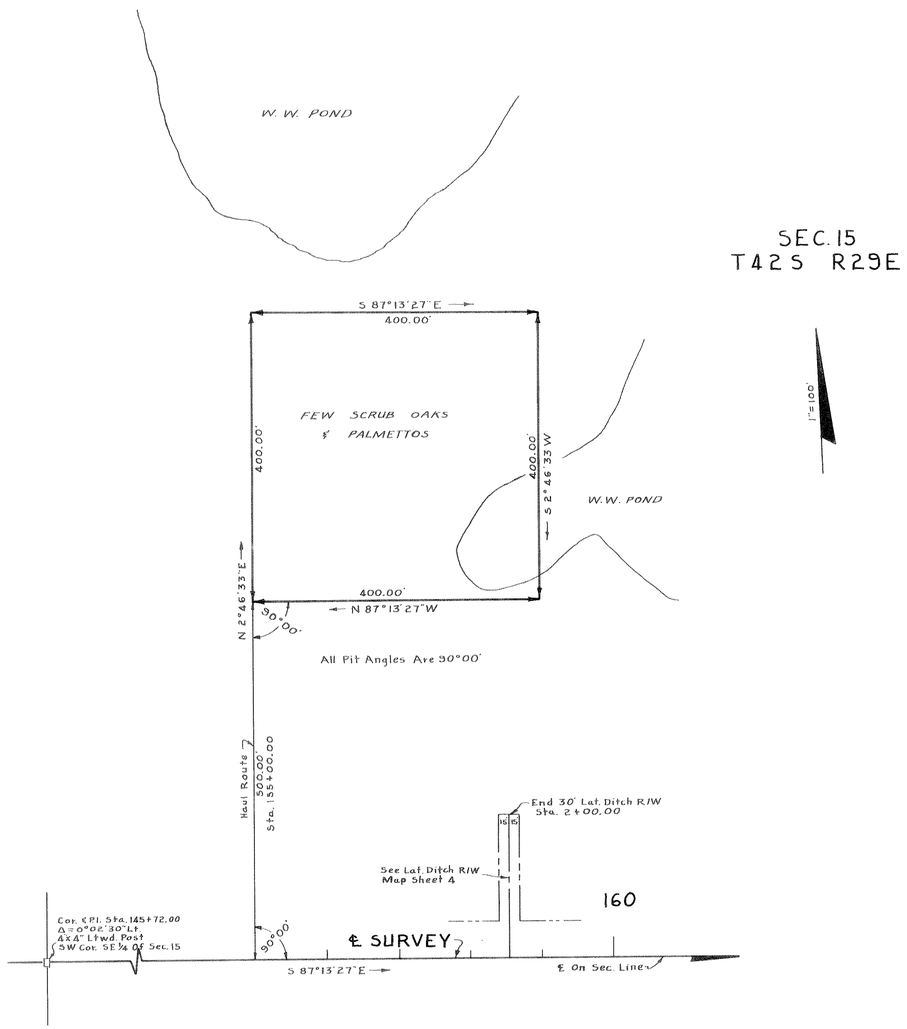

BORROW PIT Nº 1

No Drain Required

BORROW PITS

Plotted From Loose Leaf Field Notes Dated 9-6-56

STATE OF FLORIDA
STATE ROAD DEPARTMENT

RIGHT OF WAY MAP

SECTION No. 0504-201 Sh. 5

ROAD No. 78 GLADES COUNTY

SCALE 1"=	NAMES	DATES	APPROVED BY
DRAWN	H.W., R.R.C. & E.E.J.	9-12-56	D. M. Johnson DIVISION ENGINEER
TRACED	H.W.	9-13-56	N. E. Dean STATE HIGHWAY ENGINEER
INDEXED			
REVISED			
REVISED			

CHECKED: W.F.D. 9-14-56