FED. ROAD DIST. No.	STATE	FED. AID PROJ. No.	FISCAL YEAR	SHEET NO.	TOTAL SHEETS
	FLA.			1	5

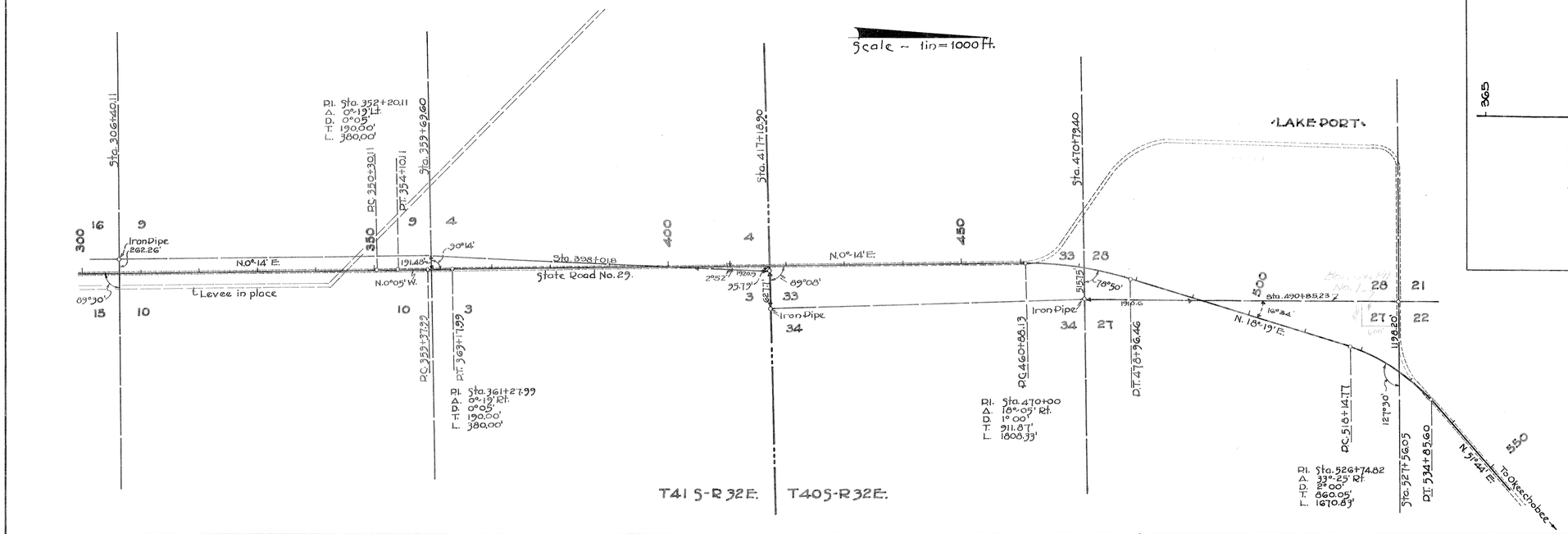

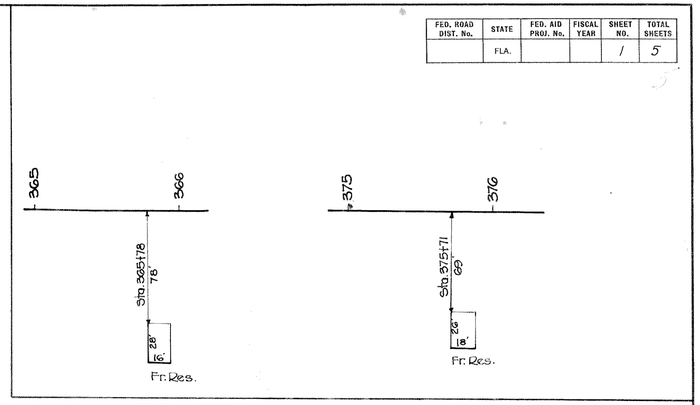

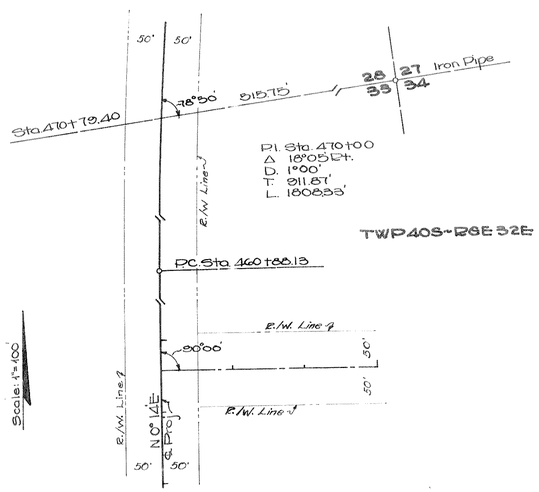

LATERAL DITCH RT. STA. 452+59.02
100' R/W Width Reqd

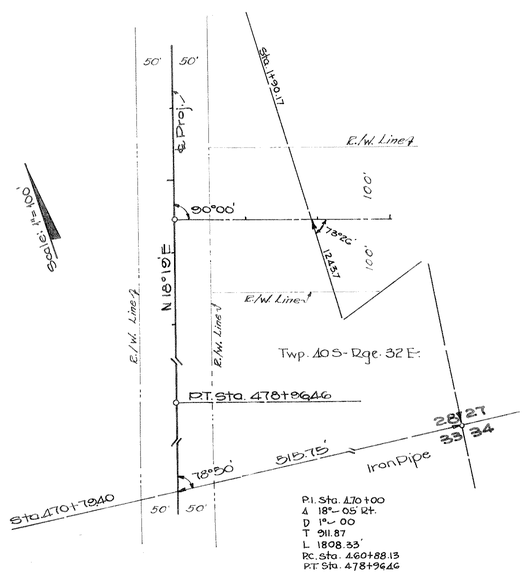

LATERAL DITCH Rt. Sta. 484+46
200' R/W Width Reqd

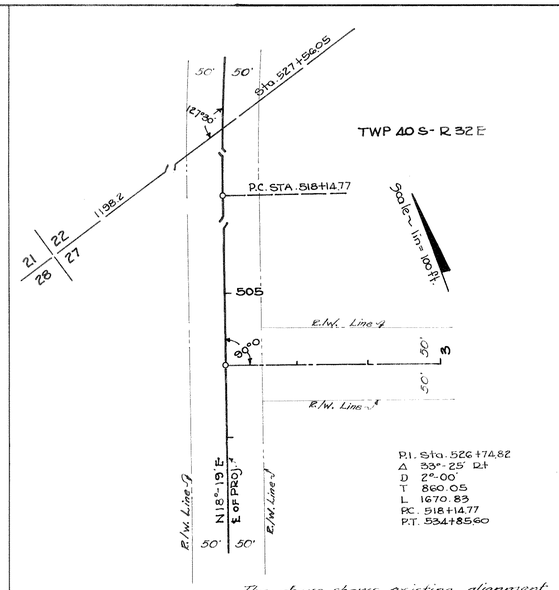

The above shows existing alignment as of Oct. 26, 1939.

Div. Engr. of R/W

LATERAL DITCH RT. STA. 504+00
100' R/W WIDTH REQ.

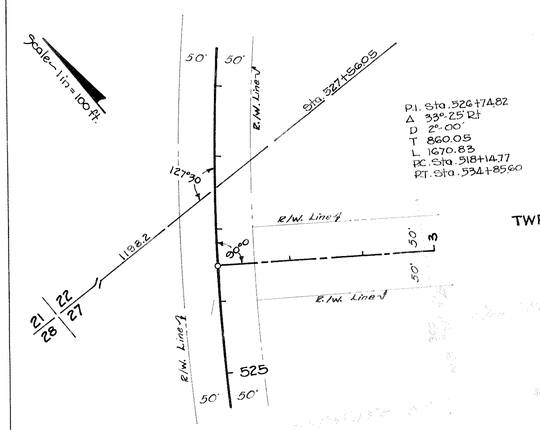

LAT. DITCH RT. STA. 526+50
100' R/W WIDTH REQ.

Note: All Bearings are true bearings Continued from Proj. 5067 - Sta 5+00 to Sta. 345+00

R/W. Width = 100', 50' Right and 50' Left of ℄. 0.502

SR. 78 STATE OF FLORIDA
STATE ROAD DEPARTMENT

RIGHT OF WAY MAP Sh. 1

PROJ. 5067 · ROAD (29) GLADES COUNTY

	Names	Dates	Approved by
Designed			DIV. ENGINEER
Drawn	W.G.G.	4/26/39	
Traced	W.G.G.	4/27/39	State Highway Engineer.
Checked	EEI	5/26/39	Drawing / Index No.
Revised			

FED. ROAD DIST. No.	STATE	FED. AID PROJ. No.	FISCAL YEAR	SHEET NO.	TOTAL SHEETS
	FLA.			2	5

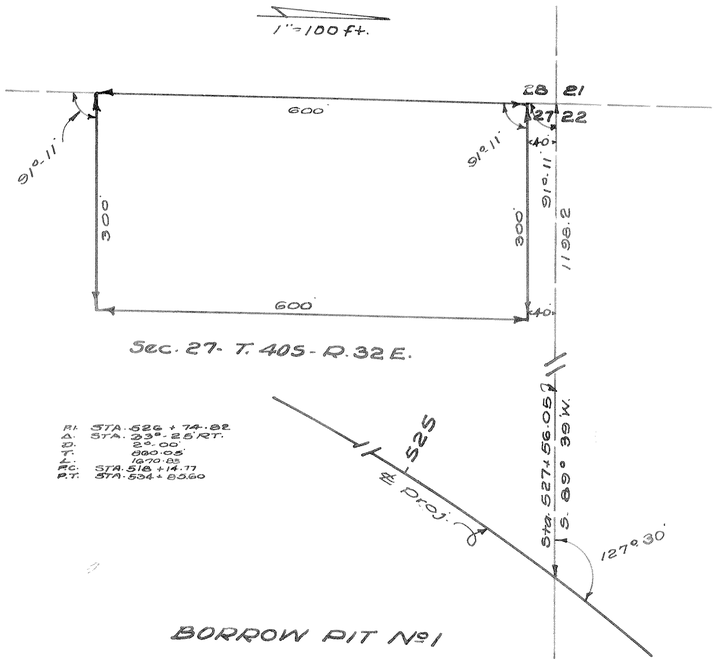

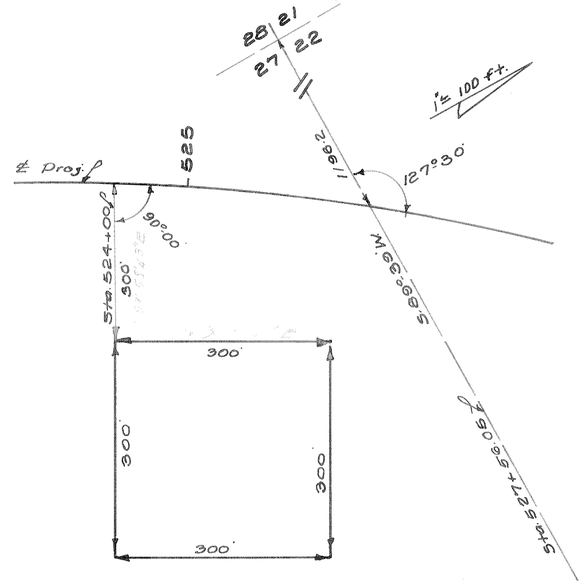

P.I. STA. 526+74.82
Δ 33°25' RT.
D 2°00'
T 860.05'
L 1670.83'
PC STA. 518+14.77
PT STA. 534+85.60

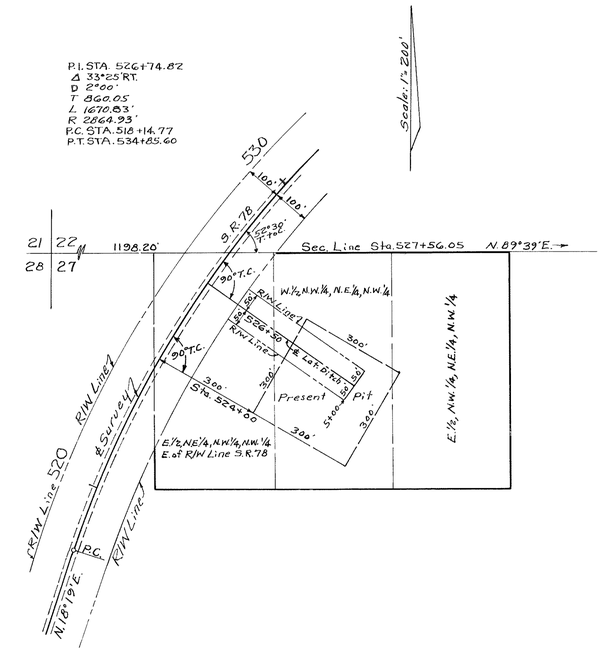

52 78 Part of Original Proj. 1021 0502

STATE OF FLORIDA
STATE ROAD DEPARTMENT

RIGHT OF WAY MAP Sh. 2

PROJ. 5067 - RD. (29) - GLADES CO.

	Names	Dates	Approved by
Designed			Division Engineer
Drawn	E.E.D.	Oct. 1939	
Traced	E.E.D.	Oct. 1939	State Highway Engineer.
Checked	R.W.B.	10-10-39	Drawing / Index No.
Revised	Draw.	5-12-53	

FED. ROAD DIST. No.	STATE	FED. AID PROJ. No.	FISCAL YEAR	SHEET NO.	TOTAL SHEETS
	FLA.			3	5

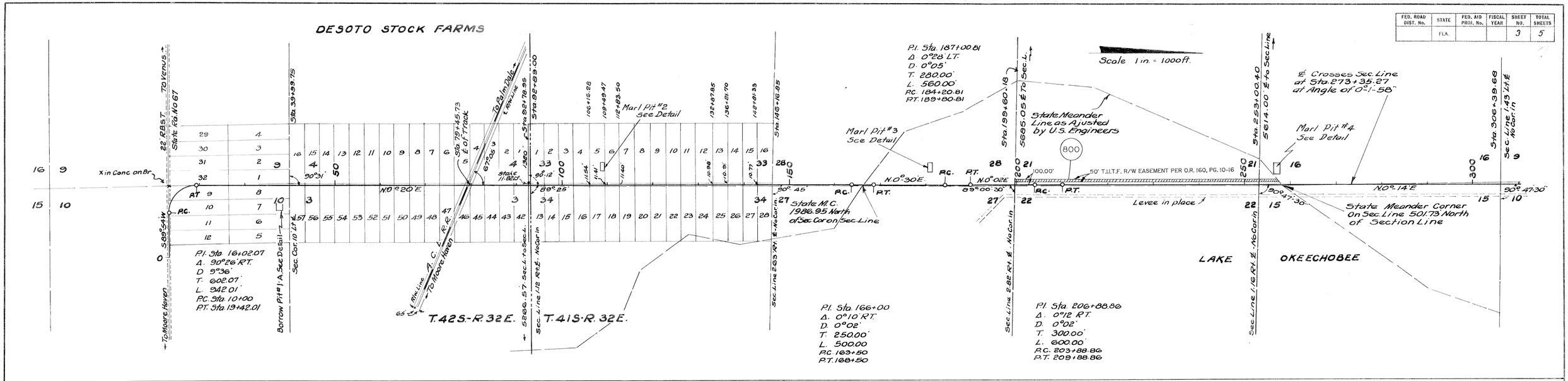

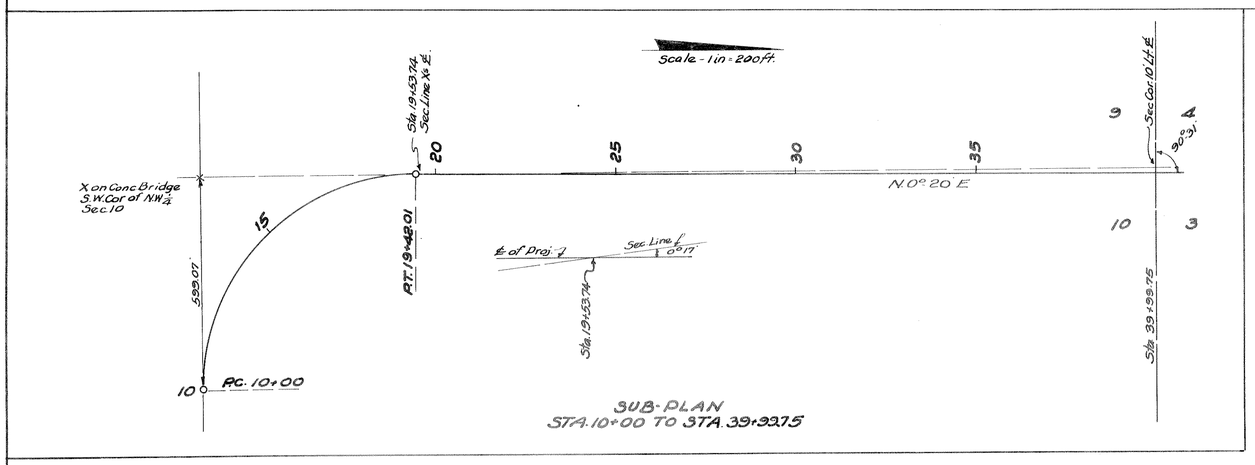

SUB-PLAN
STA. 10+00 TO STA. 39+99.75

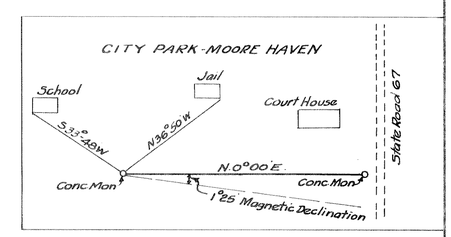

Sheet 1 of 2 Sheets 0502

SR. 78 STATE OF FLORIDA
STATE ROAD DEPARTMENT

RIGHT OF WAY MAP Sh. 3

PROJ. 5067 Road (29) Glades County

	Names	Dates	Approved by	
Designed			Division Engineer	
Drawn				
Traced	E.E.I.	11/2/39	State Highway Engineer.	
Checked	A.W.B.	11-2-39	Drawing	Index No.
Revised	E.E.I.	11/2/39		

REVISED 06-26-96 ADD PARCEL 800 T.I.T.F. EASEMENT.

FED. ROAD DIST. No.	STATE	FED. AID PROJ. No.	FISCAL YEAR	SHEET NO.	TOTAL SHEETS
	FLA.			4	5

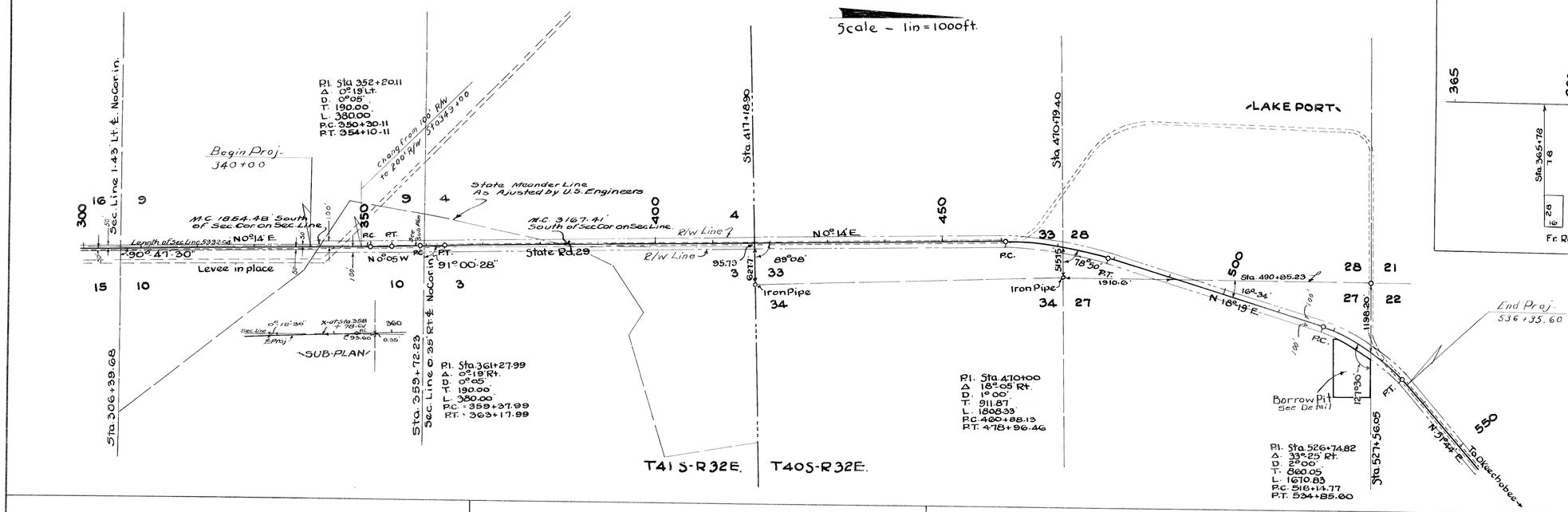

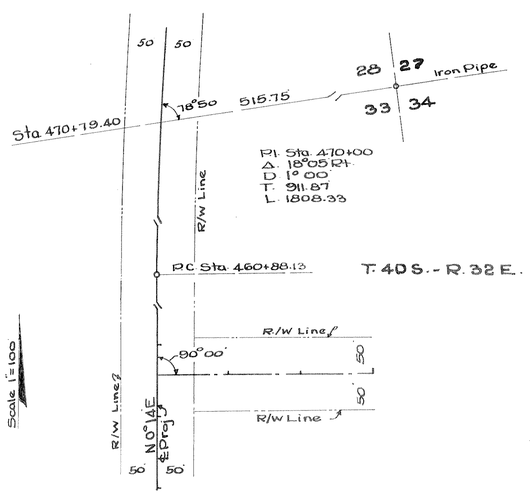

LATERAL DITCH RT. STA. 452+59.02
100' R/W Width Req'd.

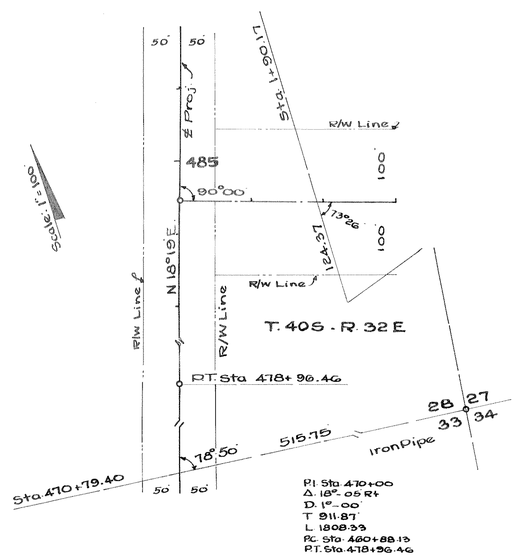

LATERAL DITCH RT. STA. 484+46
200' R/W Width Req'd.

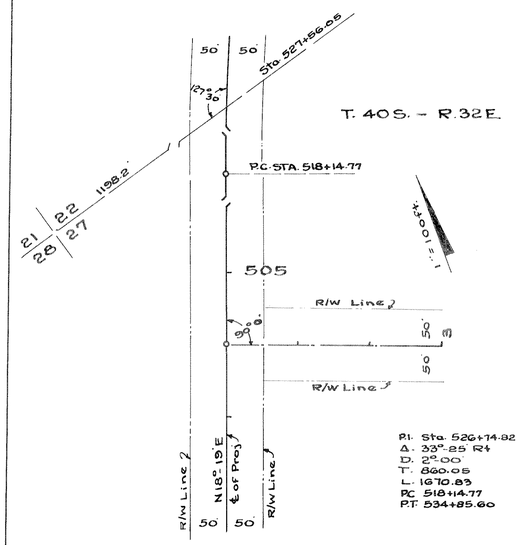

LATERAL DITCH RT. STA. 504+00
100' R/W Width Req'd.

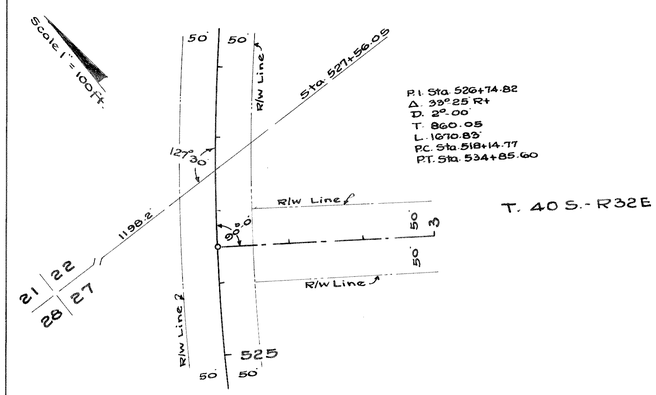

LAT. DITCH RT. STA 526+50
100' R/W Width Req'd.

Sheet 2 of 2 Sheets

0502

SR 78

STATE OF FLORIDA
STATE ROAD DEPARTMENT

RIGHT OF WAY MAP Sh. 4

PROJ. 5067 ROAD (29) GLADES COUNTY

	Names	Dates	Approved by
Designed			Division Engineer
Drawn	W.G.G.	4/26/39	
Traced	E.E.I.	11/2/39	State Highway Engineer.
Checked	A.W.B.	11-2-39	Drawing / Index No.
Revised	E.E.I.	11/2/39	