FED. ROAD DIV. No.	STATE	SEC. AND JOB No.	FISCAL YEAR	SHEET No.	TOTAL SHEETS
3	FLA.	4775-102	48	1	2

22

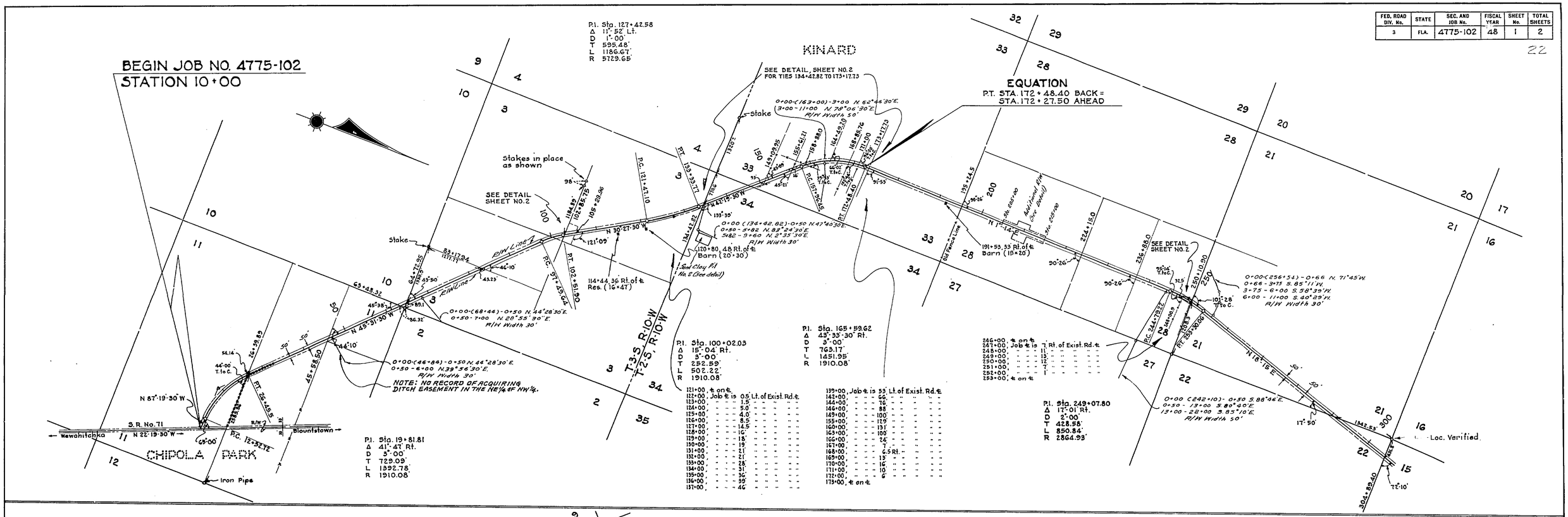

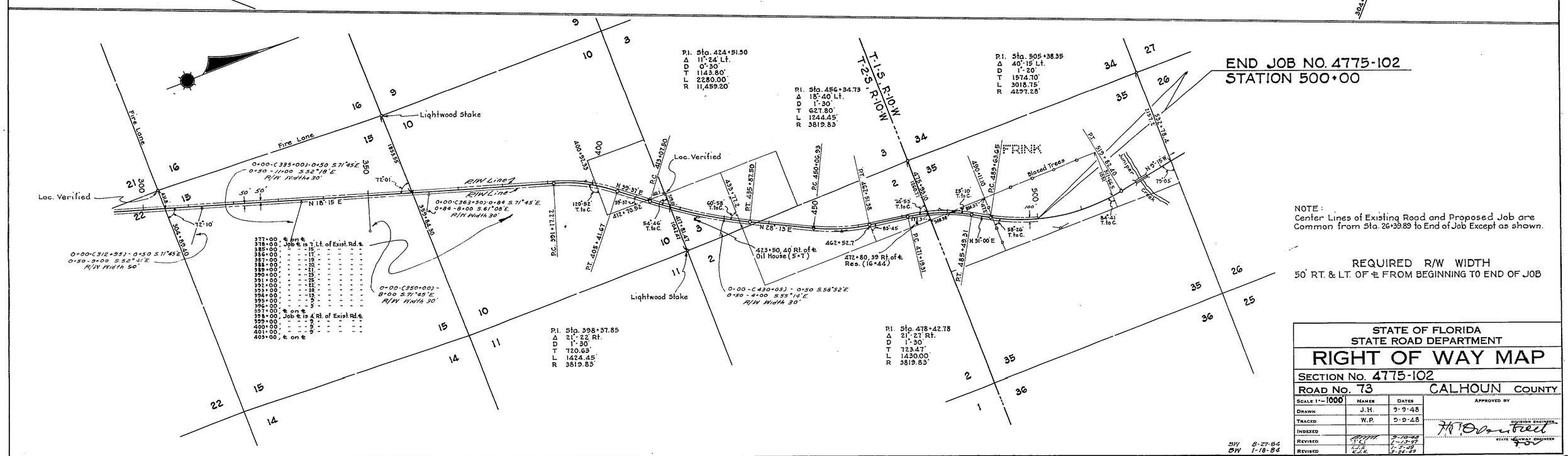

NOTE:
Center Lines of Existing Road and Proposed Job are Common from Sta. 26+39.89 to End of Job Except as shown.

REQUIRED R/W WIDTH
50' RT. & LT. OF ℄ FROM BEGINNING TO END OF JOB

BW 8-27-84
BW 1-18-84

STATE OF FLORIDA
STATE ROAD DEPARTMENT

RIGHT OF WAY MAP

SECTION No. 4775-102
ROAD No. 73 CALHOUN COUNTY

SCALE 1"=1000'	NAMES	DATES
DRAWN	J.H.	9-9-48
TRACED	W.P.	9-9-48
INDEXED		
REVISED	[illegible]	9-10-48
REVISED	[illegible]	1-13-49
REVISED	[illegible]	1-27-49
	[illegible]	9-26-49

APPROVED BY
DIVISION ENGINEER
STATE HIGHWAY ENGINEER

22

FED. ROAD DIV. No.	STATE	SEC. AND JOB No.	FISCAL YEAR	SHEET No.	TOTAL SHEETS
3	FLA.	4775-102	'48	2	2

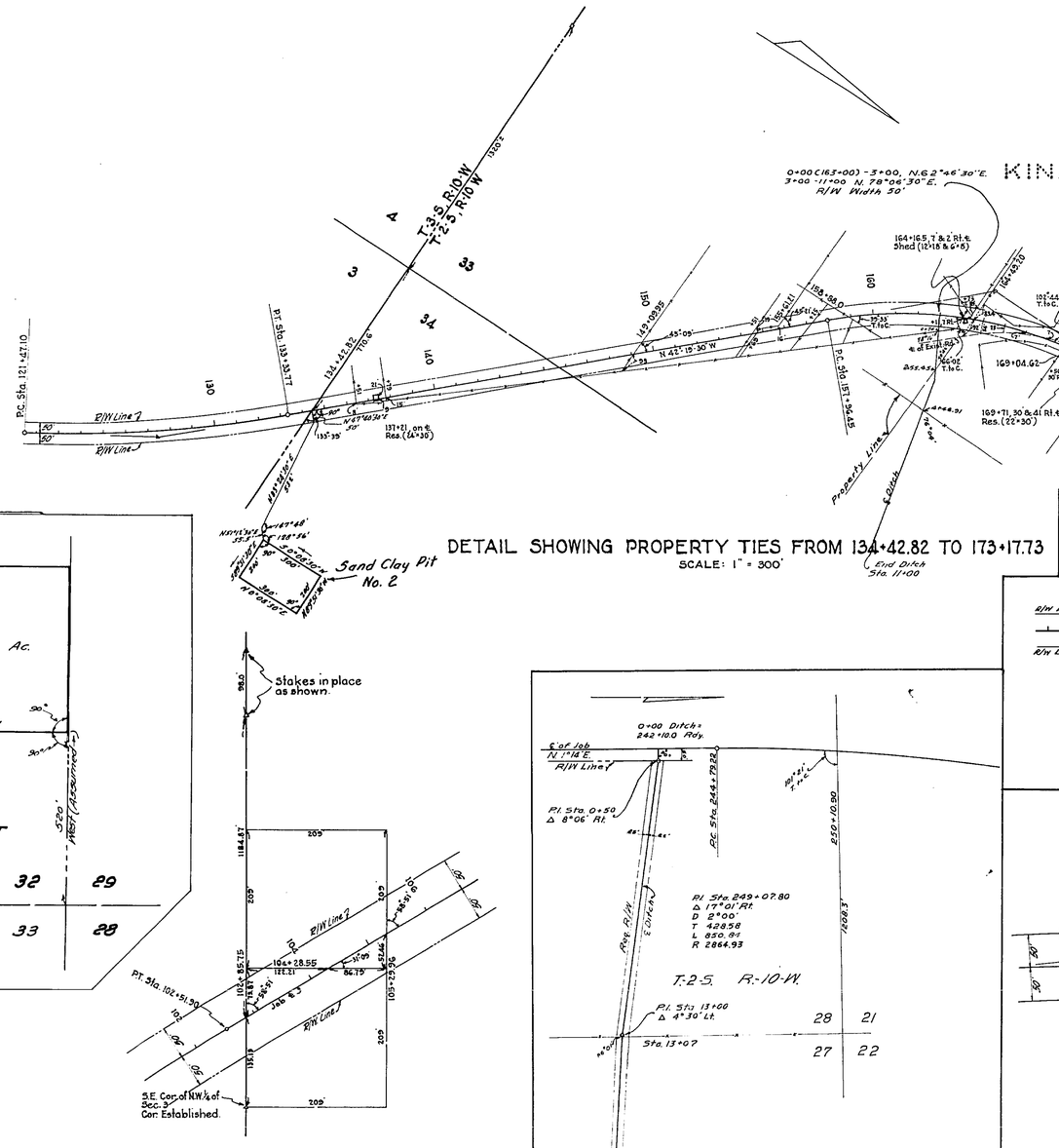

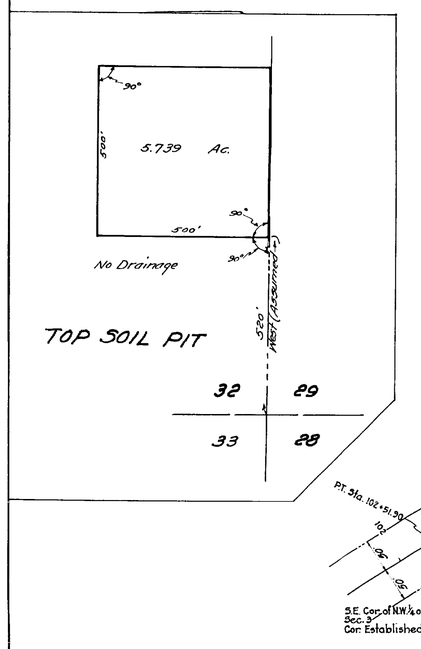

PROPERTY TIES STA'S 102+85.75 TO 105+29.96
SCALE: 1" = 100'

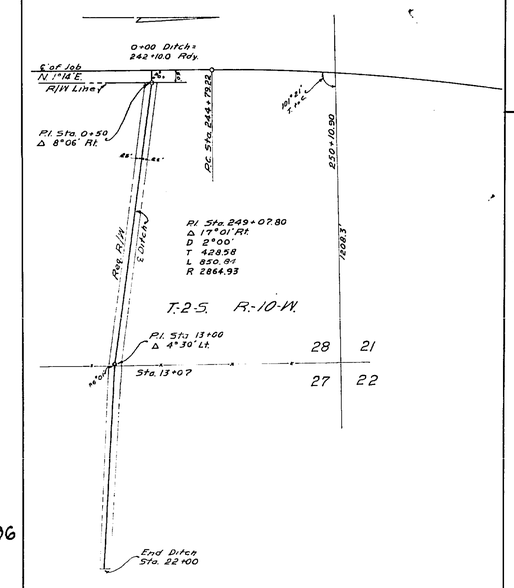

LAT. DITCH RT. STA. 242+10
Scale: 1" = 300'

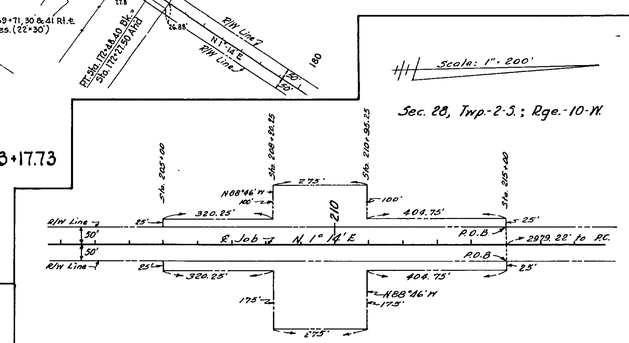

Detail of Additional Right of Way

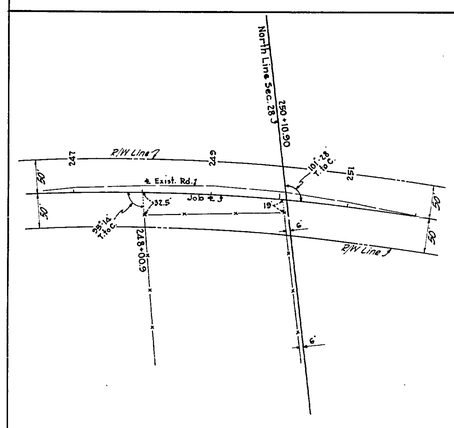

PROPERTY TIES STA'S 248+00.9 TO 250+10.9
SCALE: 1" = 100'

TELEPHONE AND POWER POLES

STATION	TEL. POLES RT.	TEL. POLES LT.	STATION	TEL. POLES RT.	TEL. POLES LT.	STATION	POWER POLES RT.	POWER POLES LT.
122 + 04		29'	280 + 40	34'		127 + 12	43'	
123 + 94		30'	282 + 60	34'		166 + 61		18'
125 + 83		24'	285 + 25	34'		435 + 82	38'	
127 + 65		13'	287 + 90	34'		441 + 57	44'	
129 + 52		6'	289 + 50	34'		447 + 25	49'	
131 + 40		7'	291 + 05	34'		447 + 82		47'
133 + 29		1'	293 + 00	34'		456 + 77	46'	
135 + 16	7'		295 + 05	34'		460 + 66		44'
137 + 03	16'		297 + 00	34'		466 + 42		45'
138 + 89	24'		299 + 00	34'		472 + 19		43'
140 + 78	34'		301 + 00	34'		483 + 50		37'
142 + 64	43'		303 + 00	33'		489 + 22		42'
144 + 50	50'		305 + 00	33'		489 + 34	50'	
165 + 07	20'		307 + 00	33'				
166 + 98		23'	309 + 00	33'				
168 + 97		39'	311 + 00	33'				
170 + 83		39'	313 + 00	33'				
173 + 85		26'	315 + 20	33'				
175 + 48		31'	317 + 40	33'				
177 + 21		31'	319 + 30	33'				
178 + 90		34'	321 + 40	33'				
180 + 75		32'	323 + 40	33'				
182 + 50		32'	325 + 40	33'				
184 + 20		32'	327 + 30	33'				
186 + 00		35'	329 + 30	33'				
187 + 74		35'	331 + 40	33'				
189 + 50		35'	333 + 30	33'				
191 + 28		35'	335 + 35	33'				
192 + 96		34'	337 + 25	33'				
194 + 72		36'	339 + 25	28'				
196 + 40		38'	341 + 25	28'				
198 + 00		36'	343 + 25	28'				
199 + 90		34'	345 + 30	28'				
201 + 65		29'	347 + 30	28'				
203 + 00		29'	349 + 30	28'				
205 + 60		25'	351 + 30	28'				
207 + 60		26'	353 + 30	28'				
209 + 20		25'	355 + 30	29'				
210 + 75		25'	357 + 30	29'				
212 + 89		41'	359 + 25	29'				
214 + 56		36'	361 + 25	29'				
216 + 24		35'	363 + 15	29'				
217 + 90		39'	365 + 20	29'				
220 + 72		39'	367 + 10	29'				
223 + 24		32'	369 + 10	29'				
224 + 80		32'	370 + 10	29'				
226 + 50		32'	373 + 10	30'				
228 + 20		32'	375 + 10	36'				
229 + 92		31'	377 + 10	38'				
231 + 65		31'	381 + 10	40'				
233 + 78		31'	383 + 00	43'				
236 + 55		32'	385 + 10	44'				
237 + 20	30'		387 + 00	47'				
238 + 56	32'		389 + 00	48'				
240 + 94	34'		391 + 00	50'				
243 + 35	30'		393 + 00	50'				
246 + 65	30'		395 + 00	40'				
248 + 04	19'		397 + 10	27'				
250 + 32	23'		399 + 10	20'				
252 + 00	31'		401 + 10	19'				
253 + 89	32'		403 + 10	30'				
256 + 25	32'		405 + 05	34'				
258 + 70	32'		407 + 10	30'				
261 + 00	32'		409 + 10	27'				
263 + 30	32'		411 + 06	27'				
265 + 75	32'		413 + 10	30'				
268 + 00	32'		415 + 12	36'				
270 + 50	32'		417 + 10	45'				
272 + 95	32'		419 + 35	28'				
275 + 60	34'		421 + 71	44'				
277 + 90	34'							

STATE OF FLORIDA
STATE ROAD DEPARTMENT

RIGHT OF WAY MAP

SECTION No. 4775-102

ROAD No. 73 CALHOUN COUNTY

SCALE 1" =	NAMES	DATES	APPROVED BY
DRAWN	W.P.	9-13-48	
TRACED	W.P.	9-13-48	
INDEXED			DIVISION ENGINEER
REVISED (8-27-84 BW)	K.L.H.	8-16-84	
REVISED (1-18-84 BW)	E.L.H.	1-17-84	STATE HIGHWAY ENGINEER
REVISED	E.L.H.	8-25-49	
REVISED		12-5-51	