FED. ROAD DIV. No.	STATE	F A PROJECT NO.	FISCAL YEAR	SHEET No.
3	FLA.			1

Book Nº's 1014715
1014872
1014873

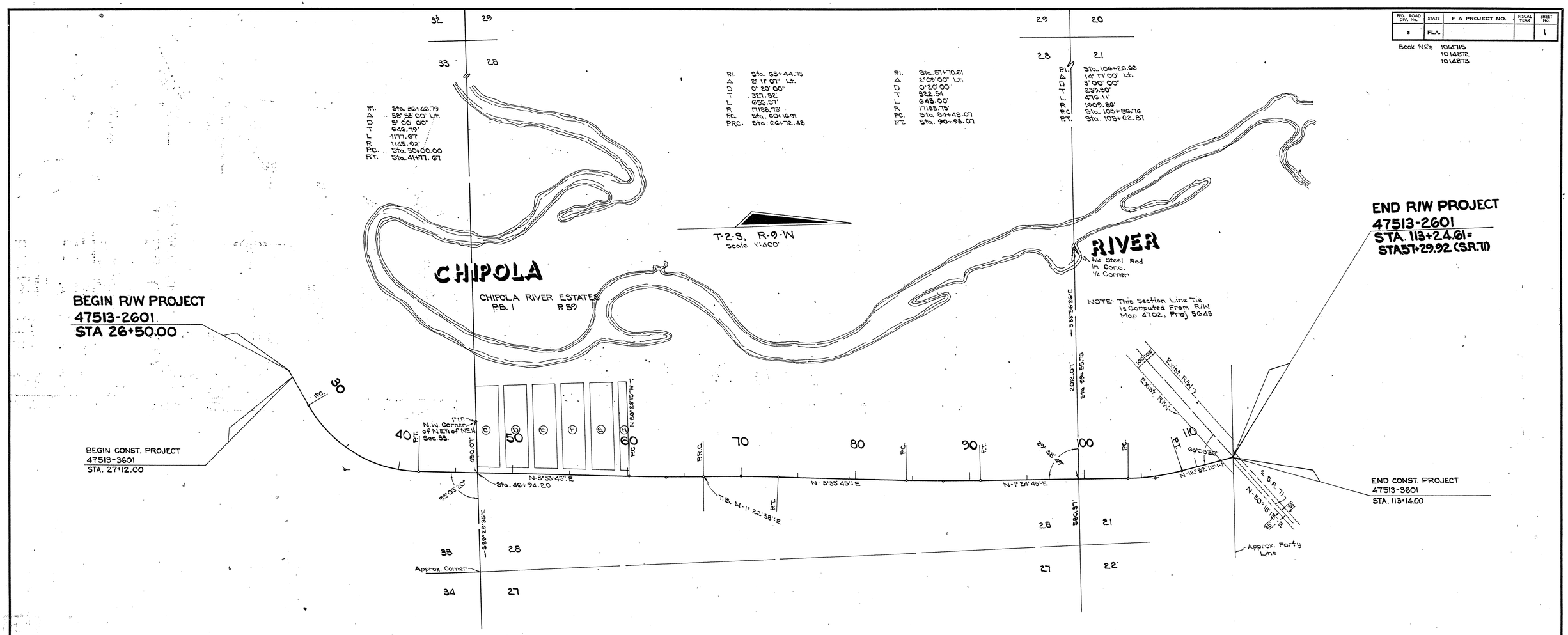

TABLE OF OWNERSHIP						
PARCEL NO.	SHEET NO.	NAME	AREA TAKEN	REMAINDERS RIGHT	REMAINDERS LEFT	COMMENTS
100-1	2	B.R. Knight	700 Sq Ft	———	———	
101-1	2,3 & 4	Neal Land & Timber Co.	19.67 Ac.	———	———	
102-1	4	C.E. Reaves Jr.	13,688 Sq. Ft	———	———	
800-1	2,3 & 4	Neal Land & Timber Co.	13,825 Sq. Ft.	———	———	

P.I. Sta. 70+00.30
Δ 2° 11' 07" Rt.
D 0° 20' 00"
T 327.82'
L 655.51'
R 17188.78'
P.R.C. Sta. 66+72.48
P.T. Sta. 73+28.04

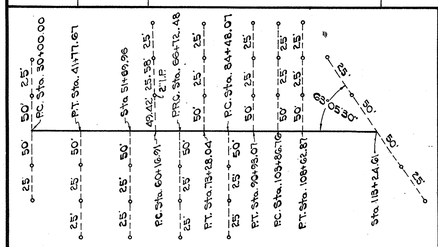

DETAIL OF REFERENCE POINTS

∘ Denotes 80 Penny Nail
All Angles 90° To Sub-Tangents

No Scale

UTILITY OWNERS

Power — Gulf Coast Electric Coop.
Telephone — St. Joseph Telephone Co.

KEY MAP

Bl. Nº 321044

STATE OF FLORIDA
DEPARTMENT OF TRANSPORTATION

RIGHT OF WAY MAP

STATE ROAD No. — CALHOUN COUNTY

	BY	DATE	APPROVED BY	DATE
DRAWN				
TRACED	F.A.	4-14-77	DISTRICT ENGINEER	
CHECKED	P.E.C.	4-26-77	Cecil T. Ratcliff — ENGINEER OF RIGHT OF WAY	7-29-77
COMPARED				
INDEXED			STATE HIGHWAY ENGINEER	

REVISION	BY	DATE

SECTION 47513-2601 — SHEET 1 OF 4

GAME RESERVE ROAD

FED. ROAD DIV. No.	STATE	F A PROJECT NO.	FISCAL YEAR	SHEET No.
3	FLA.			2

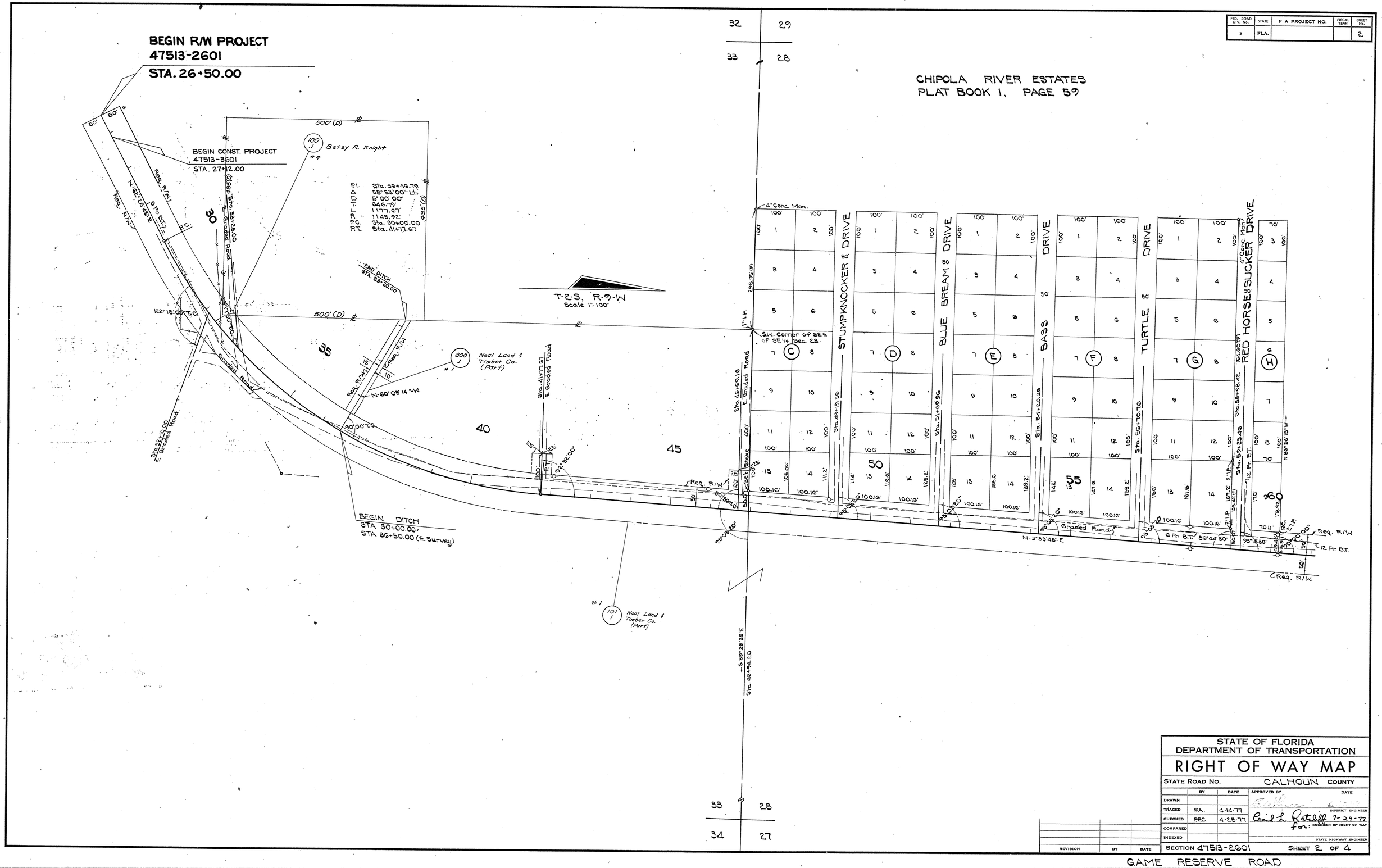

STATE OF FLORIDA
DEPARTMENT OF TRANSPORTATION

RIGHT OF WAY MAP

STATE ROAD NO. CALHOUN COUNTY

	BY	DATE	APPROVED BY	DATE
DRAWN				
TRACED	F.A.	4-14-77	DISTRICT ENGINEER	
CHECKED	F.E.C.	4-25-77	Cecil L. Ratliff for: ENGINEER OF RIGHT OF WAY	7-29-77
COMPARED				
INDEXED			STATE HIGHWAY ENGINEER	

REVISION	BY	DATE

SECTION 47513-2601 SHEET 2 OF 4

GAME RESERVE ROAD

FED. ROAD DIV. No.	STATE	F A PROJECT NO.	FISCAL YEAR	SHEET No.
3	FLA.			3

P.I. Sta. 68+44.78
Δ 2° 11' 07" Lt.
D 0° 20' 00"
T 821.82'
L 655.57'
R 17188.78
P.C. Sta. 60+10.91
P.R.C. Sta. 66+72.48

P.I. Sta. 87+70.61
Δ 2° 09' 00" Lt.
D 0° 20' 00"
T 822.54'
L 645.00'
R 17188.78
P.C. Sta. 84+48.07
P.T. Sta. 90+93.07

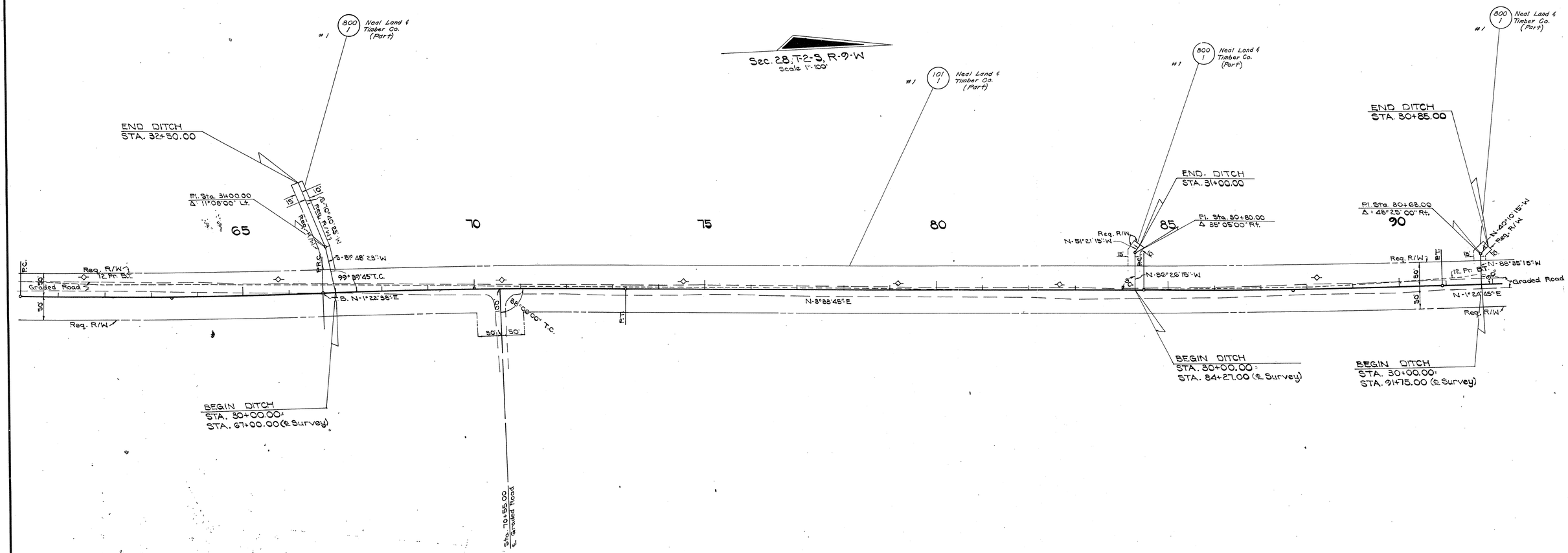

P.I. Sta. 70+00.30
Δ 2° 11' 07" Rt.
D 0° 20' 00"
T 821.82'
L 655.57'
R 17188.78'
P.R.C. Sta. 66+72.48
P.T. Sta. 73+28.04

STATE OF FLORIDA
DEPARTMENT OF TRANSPORTATION

RIGHT OF WAY MAP

STATE ROAD No. CALHOUN COUNTY

	BY	DATE
DRAWN		
TRACED	F.A.	4-14-77
CHECKED	P.E.C.	4-25-77
COMPARED		
INDEXED		

APPROVED BY DATE
DISTRICT ENGINEER
Cecil L. Ratcliff 7-29-77
For: ENGINEER OF RIGHT OF WAY
STATE HIGHWAY ENGINEER

REVISION	BY	DATE

SECTION 47513-2601 SHEET 3 OF 4

GAME RESERVE ROAD

FED. ROAD DIV. No.	STATE	F A PROJECT NO.	FISCAL YEAR	SHEET No.
3	FLA.			4

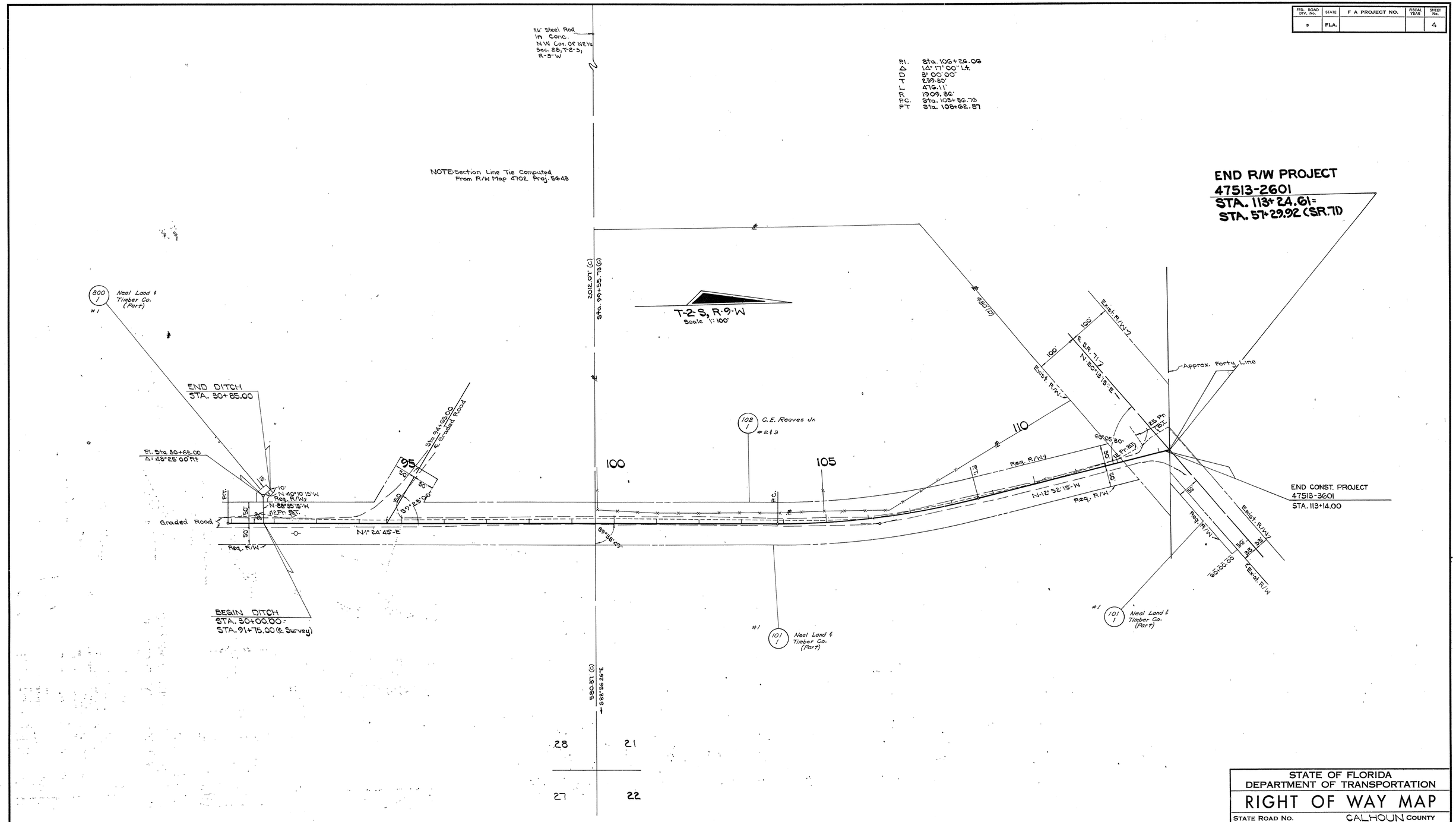

STATE OF FLORIDA
DEPARTMENT OF TRANSPORTATION

RIGHT OF WAY MAP

STATE ROAD No. CALHOUN COUNTY

	BY	DATE
DRAWN		
TRACED	F.A.	4-14-77
CHECKED	PEC	4-25-77
COMPARED		
INDEXED		

APPROVED BY DATE

DISTRICT ENGINEER

Cecil L. Ratcliff 7-29-77
for ENGINEER OF RIGHT OF WAY

STATE HIGHWAY ENGINEER

REVISION	BY	DATE

SECTION 47513-2601 SHEET 4 OF 4

GAME RESERVE ROAD