FED. ROAD DIV. No.	STATE	SEC. AND JOB No.	FISCAL YEAR	SHEET No.	TOTAL SHEETS
3	FLA.	47510-2601		1	2

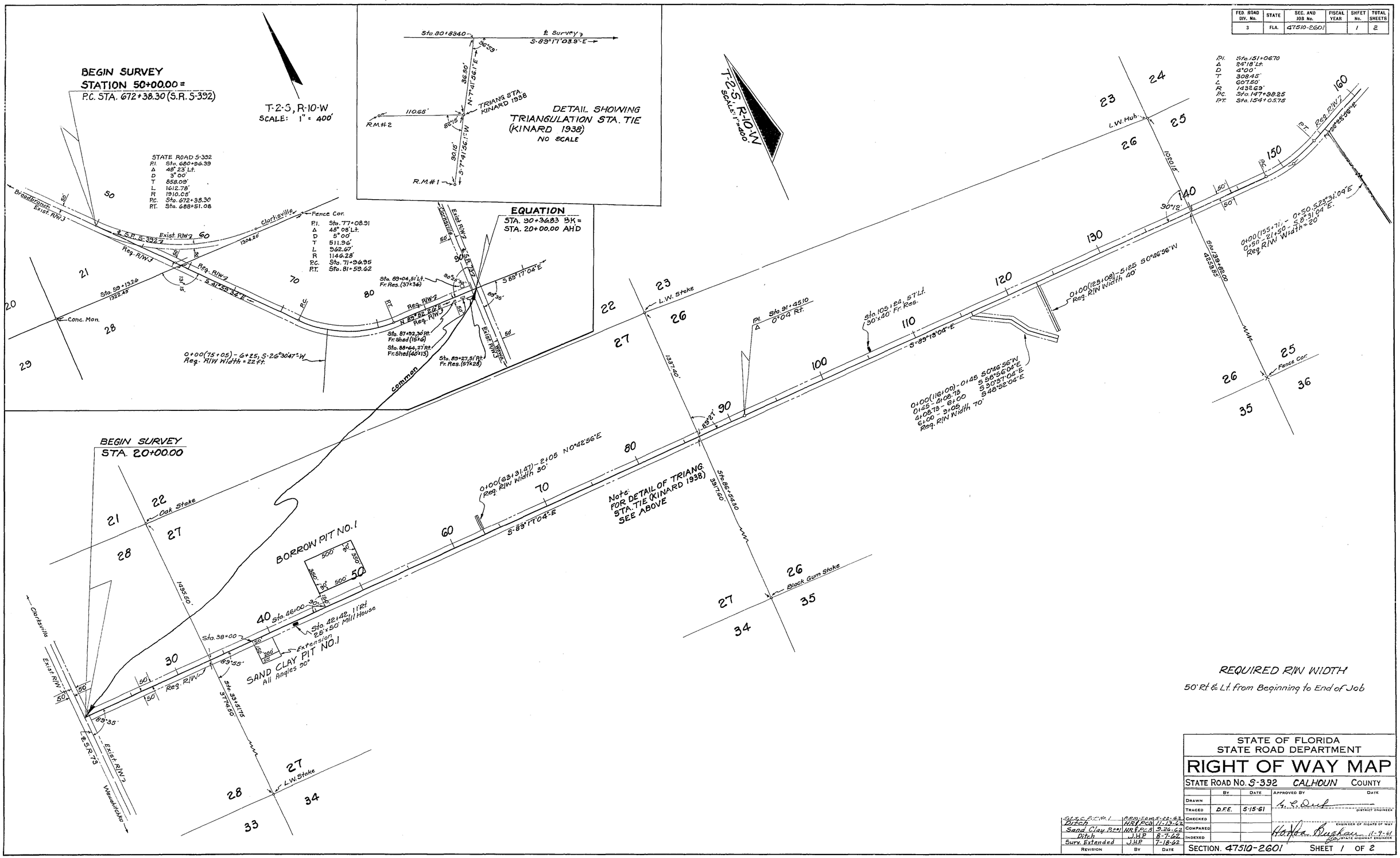

REQUIRED R/W WIDTH

50' Rt & Lt. from Beginning to End of Job

STATE OF FLORIDA
STATE ROAD DEPARTMENT

RIGHT OF WAY MAP

STATE ROAD No. S-392 CALHOUN COUNTY

	BY	DATE	APPROVED BY	DATE
DRAWN			G. L. Dick	
TRACED	D.F.E.	5-15-61		DISTRICT ENGINEER
CHECKED				
COMPARED				ENGINEER OF RIGHTS OF WAY
INDEXED			H. Hoa Buchan	11-9-61
				STATE HIGHWAY ENGINEER

REVISION	BY	DATE
S.R.S.C. P.T. No. 1	R.R.M.-T.O.W.	5-22-63
Ditch	H.R. & P.C.B.	11-13-62
Sand Clay Pit #1	H.R. & P.C.B.	9-26-62
Ditch	J.H.P.	8-7-62
Surv. Extended	J.H.P.	7-18-62

SECTION. 47510-2601 SHEET 1 OF 2

S.R. 73 TO SCOTT'S FERRY

FED. ROAD DIV. No.	STATE	SEC. AND JOB No.	FISCAL YEAR	SHEET No.	TOTAL SHEETS
3	FLA.	47510-2601		2	2

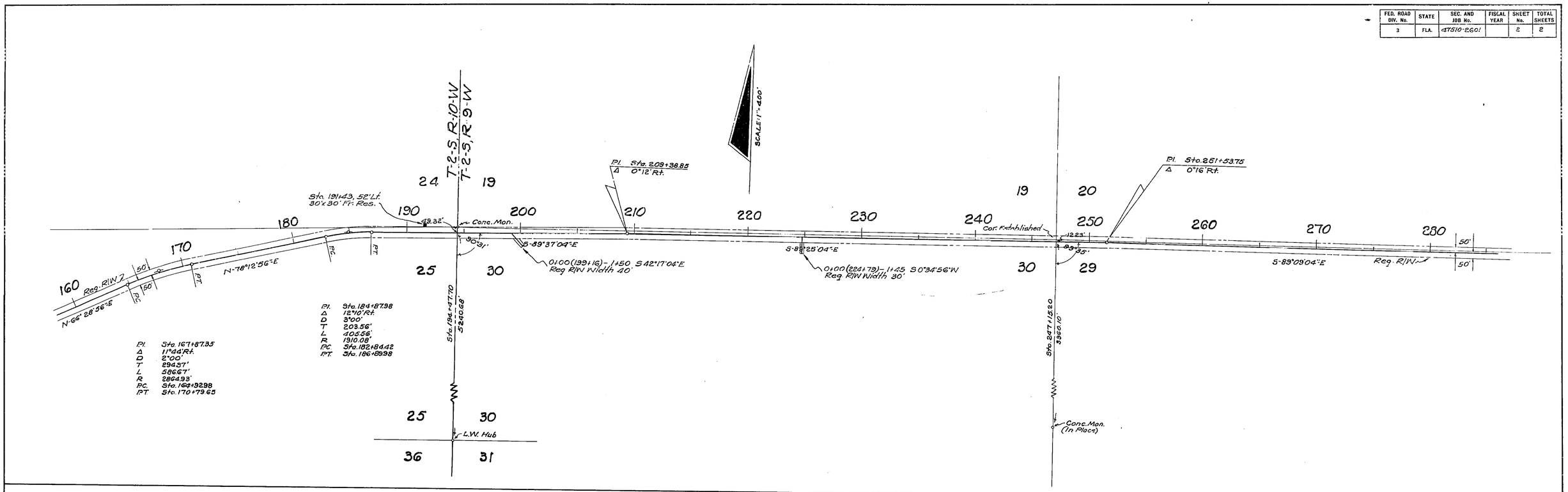

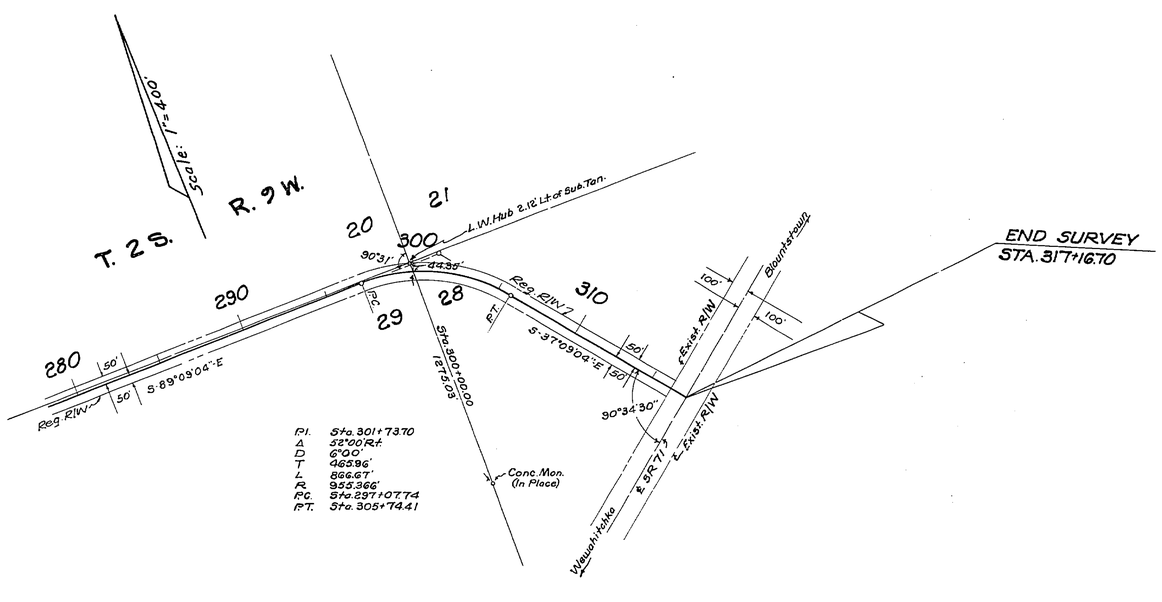

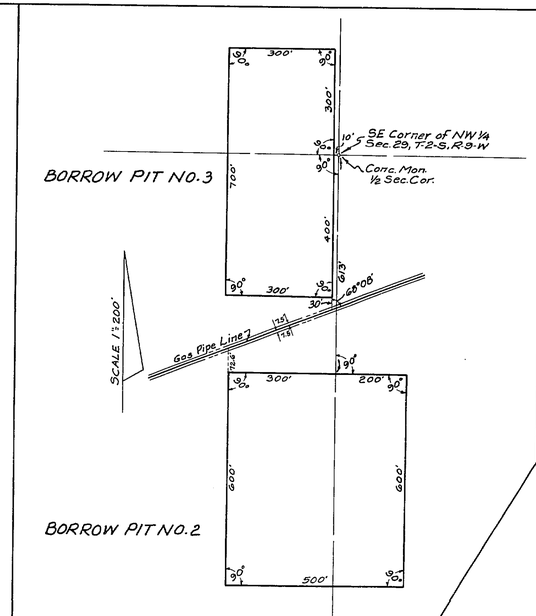

REVISION	BY	DATE
Gas Line	J.H.P.	5-3-62
B. Pit 2 & 3	J.H.P.	11-16-61

STATE OF FLORIDA
STATE ROAD DEPARTMENT

RIGHT OF WAY MAP

STATE ROAD No. S-392 CALHOUN COUNTY

	BY	DATE	APPROVED BY	DATE
DRAWN			A. R. Dirf — DISTRICT ENGINEER	
TRACED	D.F.E.	5-15-61		
CHECKED				
COMPARED			Horace Buchan — ENGINEER OF RIGHTS OF WAY	11-9-61
INDEXED			for STATE HIGHWAY ENGINEER	

SECTION. 47510-2601 SHEET 2 OF 2

S.R. 73 TO SCOTT'S FERRY