FED. ROAD DIV. No.	STATE	F A PROJECT NO.	FISCAL YEAR	SHEET No.
3	FLA.			1

DETAIL OF TELEPHONE CABLE

OWNER: ST. JOSEPH TELEPHONE AND TELEGRAPH COMPANY

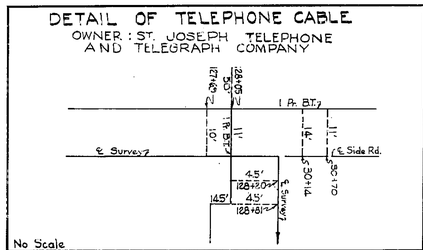

DETAIL OF TELEVISION CABLE

OWNER: CABLE TELEVISION, DeFuniak Springs

DETAIL OF GAS LINE

OWNER: FLORIDA GAS AND TRANSMISSION COMPANY

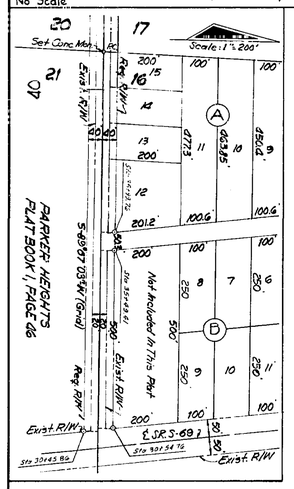

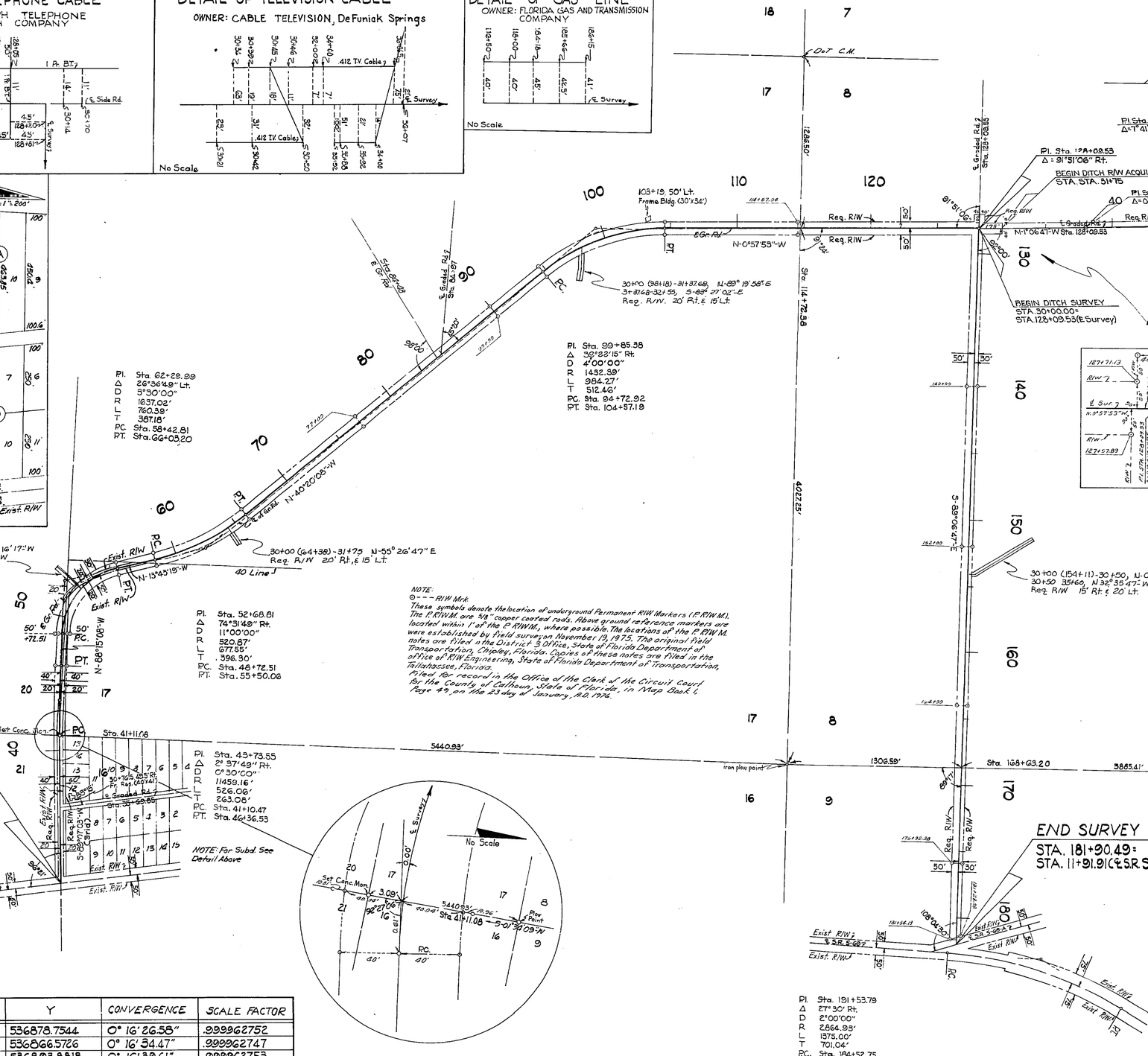

NOTE:
⊙- - - R/W Mrk
These symbols denote the location of underground Permanent R/W Markers (P.R/W.M.). The P.R/W.M. are 3/8" copper coated rods. Above ground reference markers are located within 1' of the P.R/W.M., where possible. The locations of the P.R/W.M. were established by field survey on November 19, 1975. The original field notes are filed in the District 3 Office, State of Florida Department of Transportation, Chipley, Florida. Copies of these notes are filed in the office of R/W Engineering, State of Florida Department of Transportation, Tallahassee, Florida.
Filed for record in the Office of the Clerk of the Circuit Court for the County of Calhoun, State of Florida, in Map Book 1, Page 49, on the 23 day of January, A.D. 1976.

PI. Sta. 62+29.99
Δ 26°36'49" Lt.
D 5°30'00"
R 1657.02'
L 760.38'
T 387.18'
PC. Sta. 58+42.81
PT. Sta. 66+03.20

PI. Sta. 52+68.81
Δ 74°31'49" Rt.
D 11°00'00"
R 520.87'
L 677.55'
T 396.30'
PC. Sta. 48+72.51
PT. Sta. 55+50.06

PI. Sta. 43+73.55
Δ 2° 37'49" Rt.
D 0°30'00"
R 11459.16'
L 526.08'
T 263.08'
PC. Sta. 41+10.47
PT. Sta. 46+36.53

PI. Sta. 99+85.38
Δ 39°22'15" Rt.
D 4°00'00"
R 1432.39'
L 984.27'
T 512.46'
PC. Sta. 94+72.92
PT. Sta. 104+57.18

PI. Sta. 191+53.79
Δ 27°30' Rt.
D 2°00'00"
R 2864.93'
L 1375.00'
T 701.04'
PC. Sta. 184+52.75
PT. Sta. 198+27.75

UTILITY POLES					
POWER			TELEPHONE		
STA.	LT.	RT.	STA.	LT.	RT.
30+47	18.5'		30+47		21'
32+98	18.5'		30+48		21'
36+75		29'	32+93		21'
38+04	23.5'		35+51		21'
39+81		44.5'	37+88		20'
43+74	15'		40+07		19'
48+08		40'	42+84		23.5
49+73		21'	45+46		25'
50+25		55'	81+42	11'	
58+55		52'	81+48		29'
80+21	22.5'		85+39	12.5'	
83+47		30'	87+41	15.5'	
87+54		30'	91+54	17'	
91+11		30'	93+52	19'	
97+25	44.5'				
114+79		24.5'	97+34	6.5'	
120+18		23'	98+59	40.5'	
124+02		21'	101+73	40'	
127+89		19'	103+74	15'	
128+29		19.5'	107+71	12.5'	
154+79	19		110+41		23.5'
140+77	19.5'		114+99		21'
143+34	19'		115+80	14.5'	
146+03	19.5'		118+13	17'	
151+55	21'		120+93	18'	
155+38	24'		123+92	20'	
158+05	28'		127+68	21.5'	
165+63	28'		128+80		19'
168+54		20'	132+63		16'
169+79	28'		136+60		14'
170+14		23'	140+88		13'
174+03		24'	144+60		11.5'
175+72		25'	148+58		11'
177+87		25'	152+56		8'
181+38		27'	156+52		6'
97+12	3'		160+53		5'
			162+69	23'	
			164+49		25'
			168+45		7'
			171+68		6'
			175+54		105'
			177+50		13'
			181+52		16.5'

OWNER: West Florida Electric Cooperative, Inc. | OWNER: St. Joseph Telephone And Telegraph Co.

B.I. #321037

STATION	X	Y	CONVERGENCE	SCALE FACTOR
30+00.00	1828189.4724	536878.7544	0° 16' 26.58"	.999962752
43+73.55	1826825.1641	536866.5726	0° 16' 34.47"	.999962747
52+68.80	1825930.2286	536893.8818	0° 16' 39.61"	.999962753
62+29.99	1825674.8360	537939.3914	0° 16' 41.11"	.999963023
99+85.38	1823235.1710	540812.6562	0° 16' 55.20"	.999963774
181+90.49	1828567.2544	543593.7462	0° 16' 24.66"	.999964530

REVISION	BY	DATE
Utility Owner FA-17HC	D	3-7-74
R/W Revision & Subd.	B.H.	8-24-72
Note & R/W	FA-17HC	7-14-72

STATE OF FLORIDA
DEPARTMENT OF TRANSPORTATION

RIGHT OF WAY MAP

STATE ROAD No. CALHOUN COUNTY

	BY	DATE	APPROVED BY	DATE
DRAWN			E.W. Lee	3-20-72
TRACED	H.E.B.	3-23-72	DISTRICT ENGINEER	
CHECKED			Thomas C. Kerr	3-6-72
			ENGINEER OF RIGHT OF WAY	
COMPARED				
INDEXED			STATE HIGHWAY ENGINEER	

SECTION 47509-2601 SHEET 1 OF 1

FROM S.R. S-69 TO S.R. S-69-A